

3.62/5:
66

C 3.62/5:
966

CONGRESSIONAL DISTRICT ATLAS

PROPERTY OF
RECEIVED

(Districts of the 90th Congress) 1966

Division of State Library
Archives and History
Trenton, N. J. D303

U.S. DEPARTMENT OF COMMERCE
BUREAU OF THE CENSUS

NUMBER OF REPRESENTATIVES BY STATES
(U.S. TOTAL 435)

ALABAMA	8	MONTANA	2
ALASKA	1	NEBRASKA	3
ARIZONA	3	NEVADA	1
ARKANSAS	4	NEW HAMPSHIRE	2
CALIFORNIA	38	NEW JERSEY	15
COLORADO	4	NEW MEXICO	2
CONNECTICUT	6	NEW YORK	41
DELAWARE	1	NORTH CAROLINA	11
FLORIDA	12	NORTH DAKOTA	2
GEORGIA	10	OHIO	24
HAWAII	2	OKLAHOMA	6
IDAHO	2	OREGON	4
ILLINOIS	24	PENNSYLVANIA	27
INDIANA	11	RHODE ISLAND	2
IOWA	7	SOUTH CAROLINA	6
KANSAS	5	SOUTH DAKOTA	2
KENTUCKY	7	TENNESSEE	9
LOUISIANA	8	TEXAS	23
MAINE	2	UTAH	2
MARYLAND	8	VERMONT	1
MASSACHUSETTS	12	VIRGINIA	10
MICHIGAN	19	WASHINGTON	7
MINNESOTA	8	WEST VIRGINIA	5
MISSISSIPPI	5	WISCONSIN	10
MISSOURI	10	WYOMING	1



CONGRESSIONAL DISTRICT ATLAS

(Districts of the 90th Congress)



U.S. DEPARTMENT OF COMMERCE
John T. Connor, Secretary
William H. Shaw, Asst. Secy., Economic Affairs

BUREAU OF THE CENSUS
A. Ross Eckler, Director

BUREAU OF THE CENSUS

A. Ross Eckler, *Director*

Howard C. Grieves, *Deputy Director*

Morris H. Hansen, *Assistant Director for Research and Development*

GEOGRAPHY DIVISION

William T. Fay, *Chief*

ACKNOWLEDGMENTS—The Atlas was prepared under the joint supervision of Robert L. Hagan and Robert C. Klove. The construction of the maps was directed by George W. Morris and Helen G. Johnson.

Library of Congress Card No. A66-7901

SUGGESTED CITATION

U.S. Bureau of the Census, *Congressional District Atlas*

(Districts of the 90th Congress)

U.S. Government Printing Office, Washington, D.C. 1966

For sale by the Superintendent of Documents, U.S. Government Printing Office

Washington, D.C. 20402--Price 70 cents.

INTRODUCTION

This atlas presents maps showing boundaries of the congressional districts for the 90th Congress of the United States. The maps are arranged in alphabetical order by States.

The maps are based on information in the State laws establishing the congressional districts within each State. Copies of these laws were supplied to the Bureau of the Census by the Secretaries of State of the 50 States; their assistance is sincerely appreciated.

Congressional District Changes, 1964 to 1966

Since issuance of the 1964 edition of the *Congressional District Atlas*, re-districting legislation effective for the 90th Congress has changed the district boundaries of the following 24 States:

Alabama	Indiana	Montana	South Carolina
Arizona	Kansas	New Jersey	South Dakota
Arkansas	Kentucky	North Carolina	Tennessee
Florida	Maryland	Ohio	Texas
Idaho	Mississippi	Oregon	Utah
Illinois	Missouri	Pennsylvania	Virginia

Among the nine States which gained seats as a result of the reapportionment based on the 1960 Census of Population, Hawaii is the only one that has not yet redistricted. Both Hawaii and New Mexico have continued to elect their two Representatives at Large. In addition, Alaska, Delaware, Nevada, Vermont, and Wyoming, which have only one seat each, elect their Representatives at Large.

Related Publications

The Bureau of the Census has published various maps and reports in recent years dealing with congressional districts. These are described below. The first *Congressional District Atlas* was published in 1960 and presented the boundaries of the congressional districts for the 86th Congress as of April 1, 1960. During the first session of the 87th Congress the number of Representatives was reapportioned among the States on the basis of population reported in the 1960 Census of Population. As a result of the reapportionment, 25 States either gained or lost one or more seats. Of those, 18 redistricted in time for the election of the 88th Congress in 1962. The revised districts are depicted on a one-sheet map "Congressional Districts for the 88th Congress." This map includes revisions to July 1, 1962.

A second *Congressional District Atlas* was published in 1964 and presented the boundaries of the congressional districts for the 89th Congress. The boundaries

were changed in 28 States. A separate one-sheet map of "Congressional Districts for the 89th Congress" was also published in 1964.

A one-sheet map of the United States "Congressional Districts for the 90th Congress" was recently published and is available from the Superintendent of Documents, U.S. Government Printing Office, Washington, D.C., 20402, at 50 cents per copy. This map, identified as Series GE-50 No. 11, contains essentially the same congressional district boundary data as the State maps in this Atlas, but does not include the additional detail provided by the supplementary city and county maps in this publication.

Statistical information for the districts of the 88th Congress is contained in the *Congressional District Data Book (Districts of the 88th Congress)*, issued in February 1964, and available from the Superintendent of Documents, Government Printing Office, Washington, D.C., 20402, at \$4.75 per copy. The *Data Book* presents 254 statistical items for all 435 congressional districts, 113 items pertaining to nonwhite population for selected districts, and 144 items for districts or combinations of districts following county lines. The data were obtained from censuses of population, housing, agriculture, governments, business, manufactures, and mineral industries, and from publications of other governmental and private organizations. Also included are text, source notes, maps showing the congressional district boundaries for each State, and lists of urban places with 10,000 inhabitants or more.

For the 89th Congress, a series of 7 State supplements to the *Congressional District Data Book* provided revised data for those States that redistricted after the beginning of the 88th Congress. The types of data presented in each supplement are identical to those in the original *Data Book*.

For the 90th Congress, State supplements to the *Data Book* have been issued or are being compiled for those States that redistricted after the beginning of the 89th Congress. The data presented in these supplements were less extensive than those in the *Data Book* and limited to those items on vote cast, population, and housing shown in the *Data Book*.

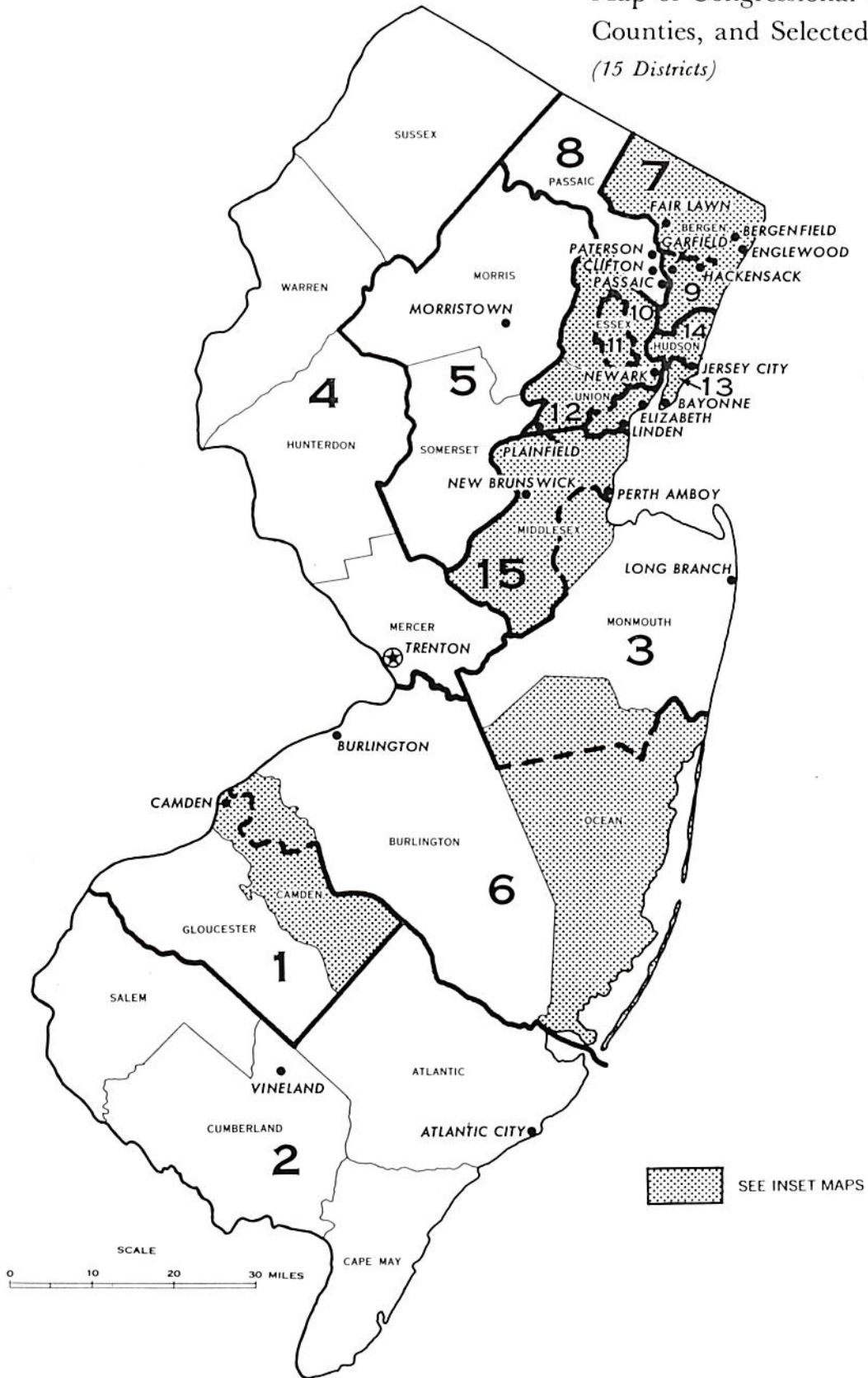
Copies of the supplements for the redistricted States for both the 89th and 90th Congresses are available upon request to the Bureau of the Census, Washington, D.C., 20233.

Geographic Report, GE-10 No. 4, *Congressional District Identification of Counties and Selected Places (Districts of the 90th Congress)*, identifies the congressional district or districts for each county and selected places for all States except the seven whose members in the 90th Congress were elected at large. This report is scheduled for release in late 1966 [or early 1967]. Earlier reports in this series, GE-10 No. 2 and GE-10 No. 2 (supplement 1), bear the same title as GE-10 No. 4 and contain similar identification for districts of the 88th and 89th Congresses. These are available from the Superintendent of Documents at 15 cents per copy for No. 2, and 5 cents per copy for the supplement.

NEW JERSEY

Districts Established June 27, 1966

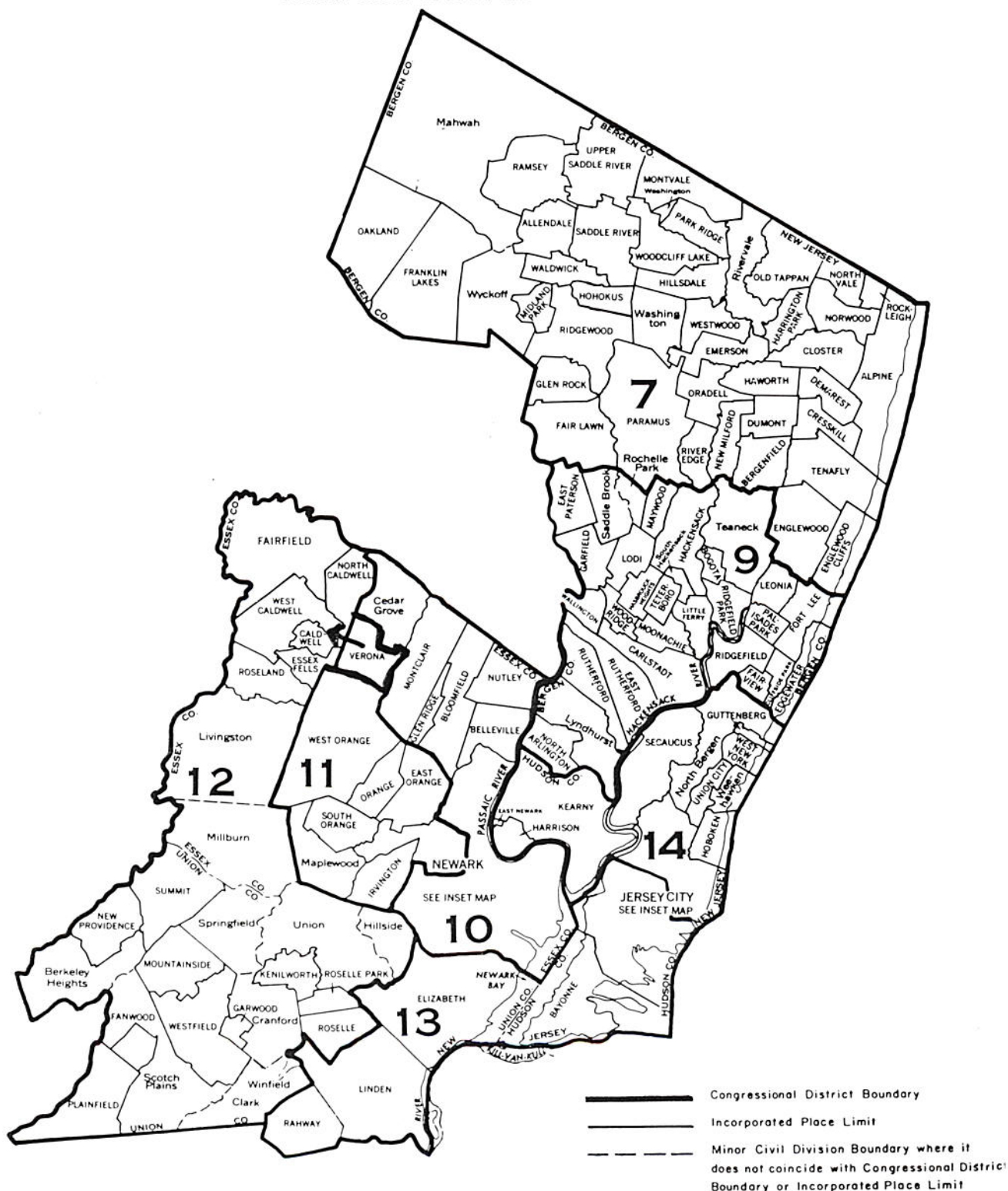
Map of Congressional Districts,
Counties, and Selected Cities
(15 Districts)



NEW JERSEY

Districts Established June 27, 1966

BERGEN, ESSEX, HUDSON, AND UNION COUNTIES

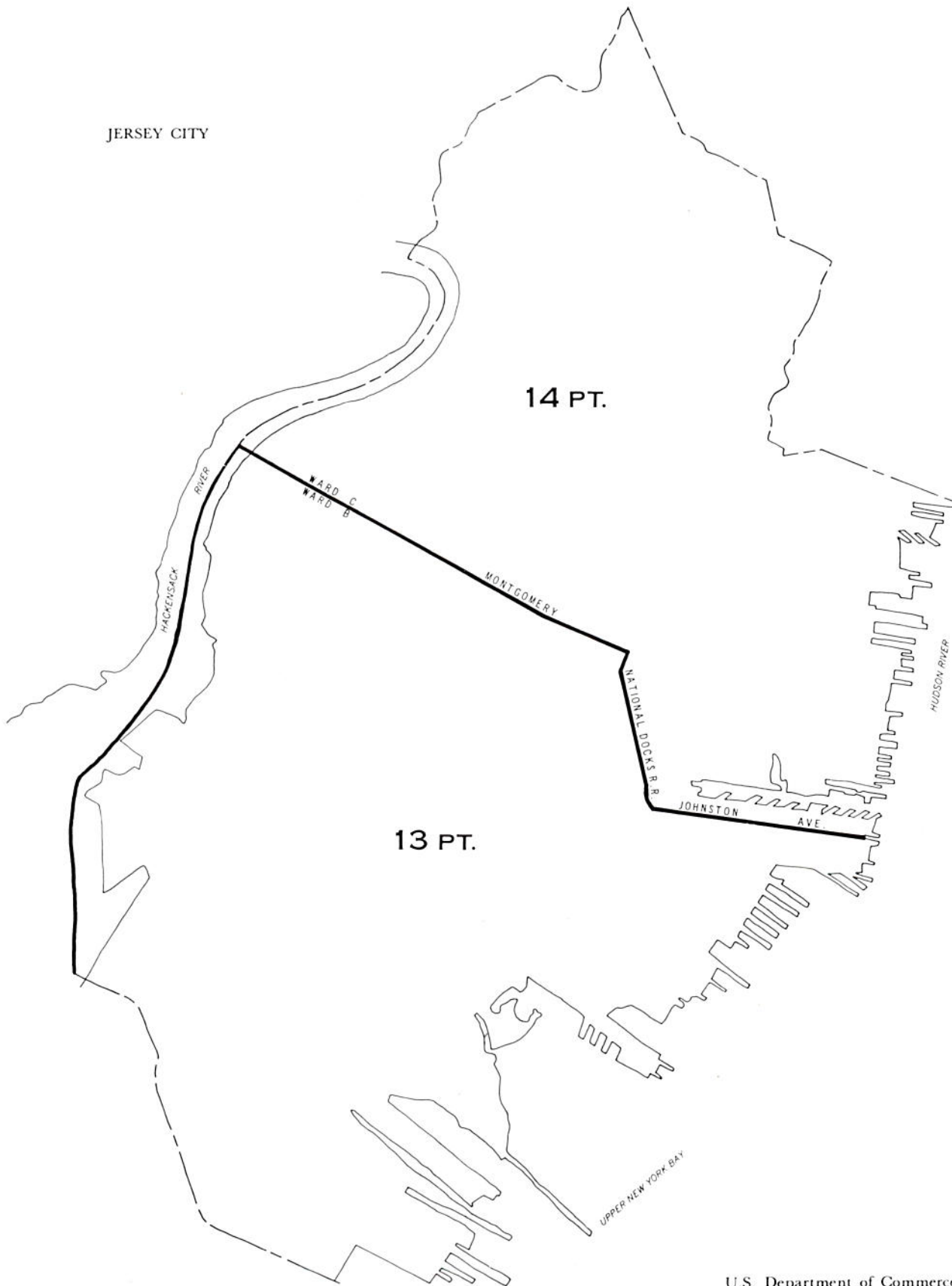


U.S. Department of Commerce
Bureau of the Census

VERONA
12 Congressional
Nov, 1967

NEW JERSEY

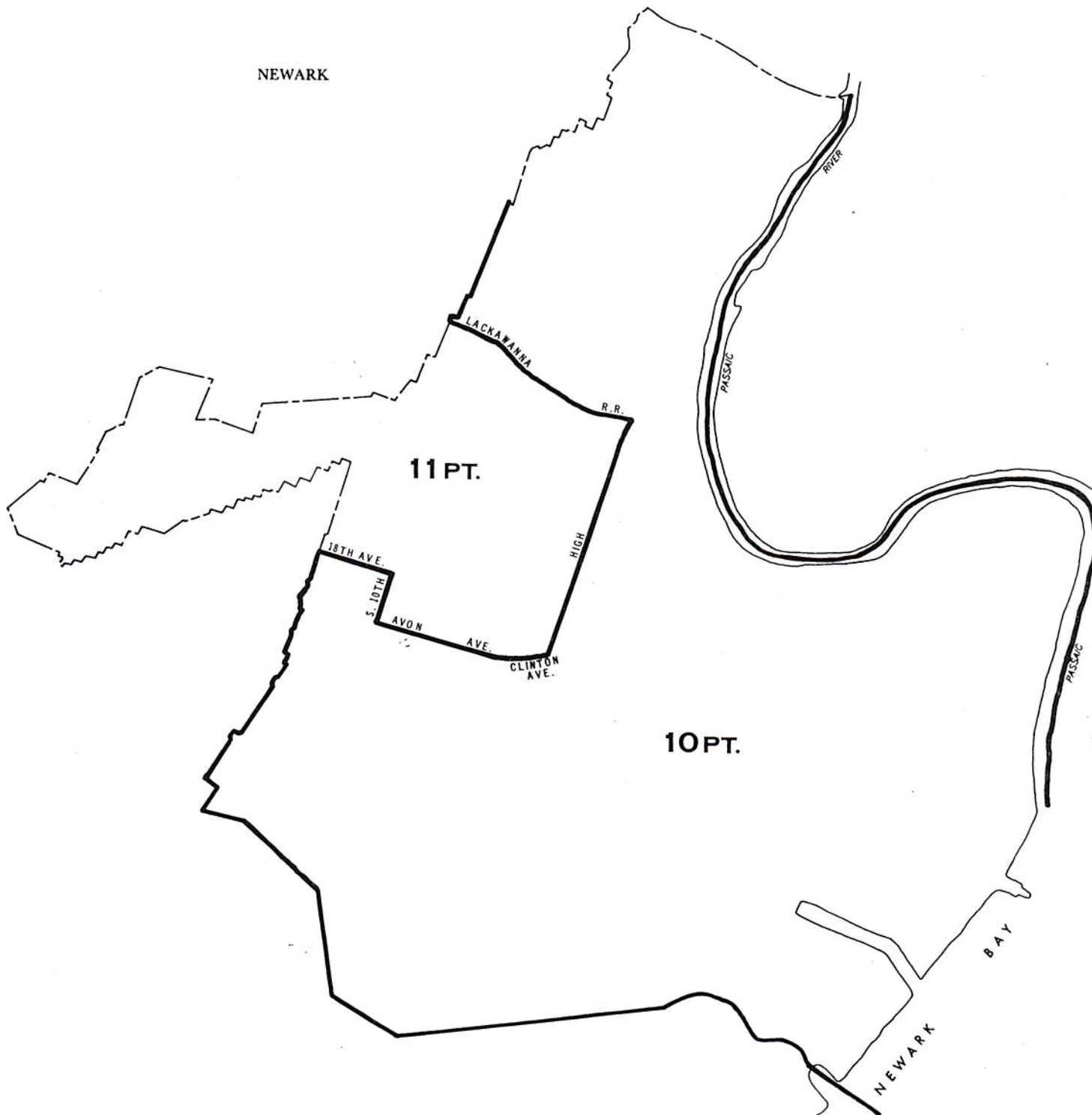
Districts Established June 27, 1966



U.S. Department of Commerce
Bureau of the Census

NEW JERSEY

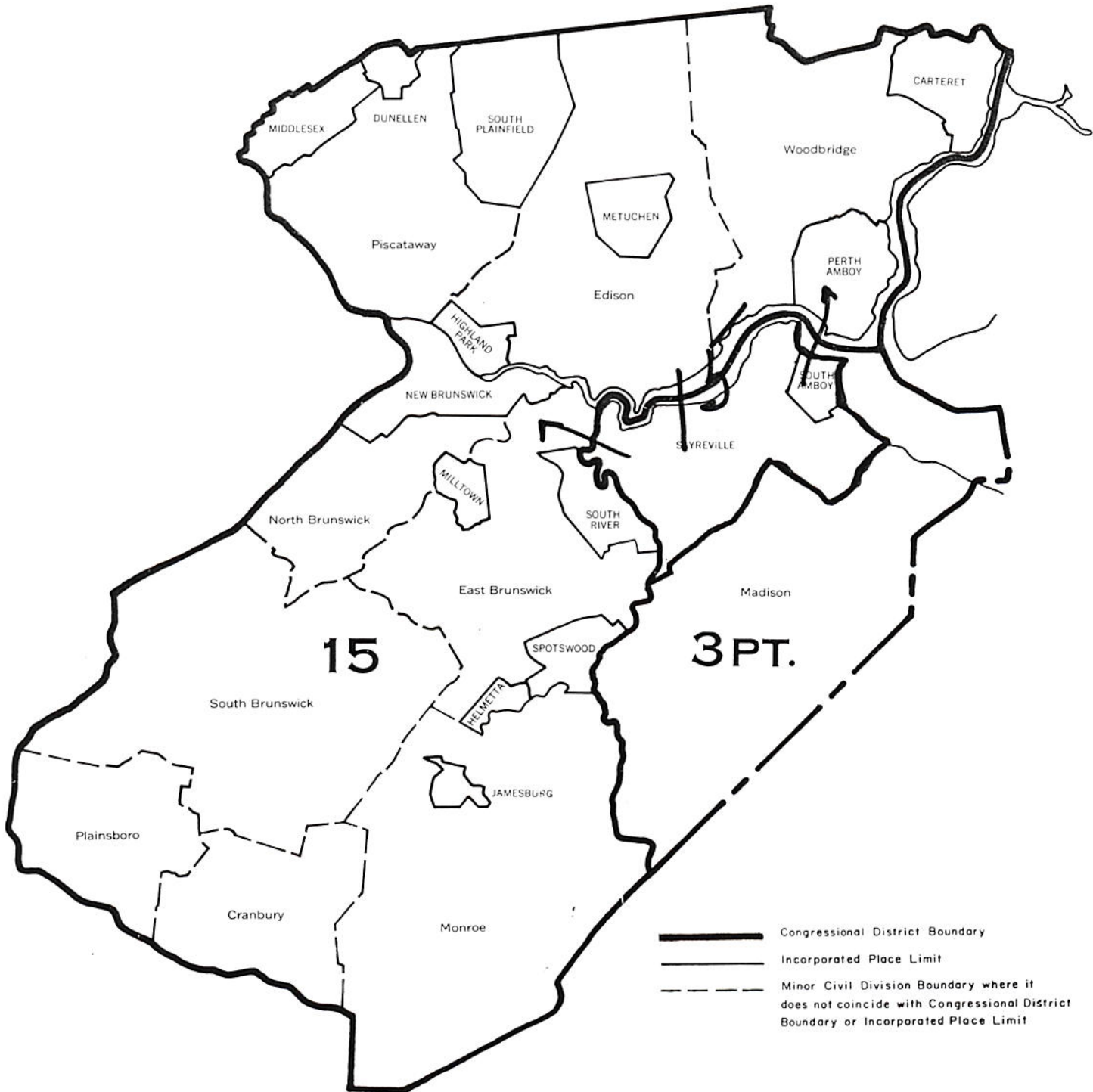
Districts Established June 27, 1966



NEW JERSEY

Districts Established June 27, 1966

MIDDLESEX COUNTY

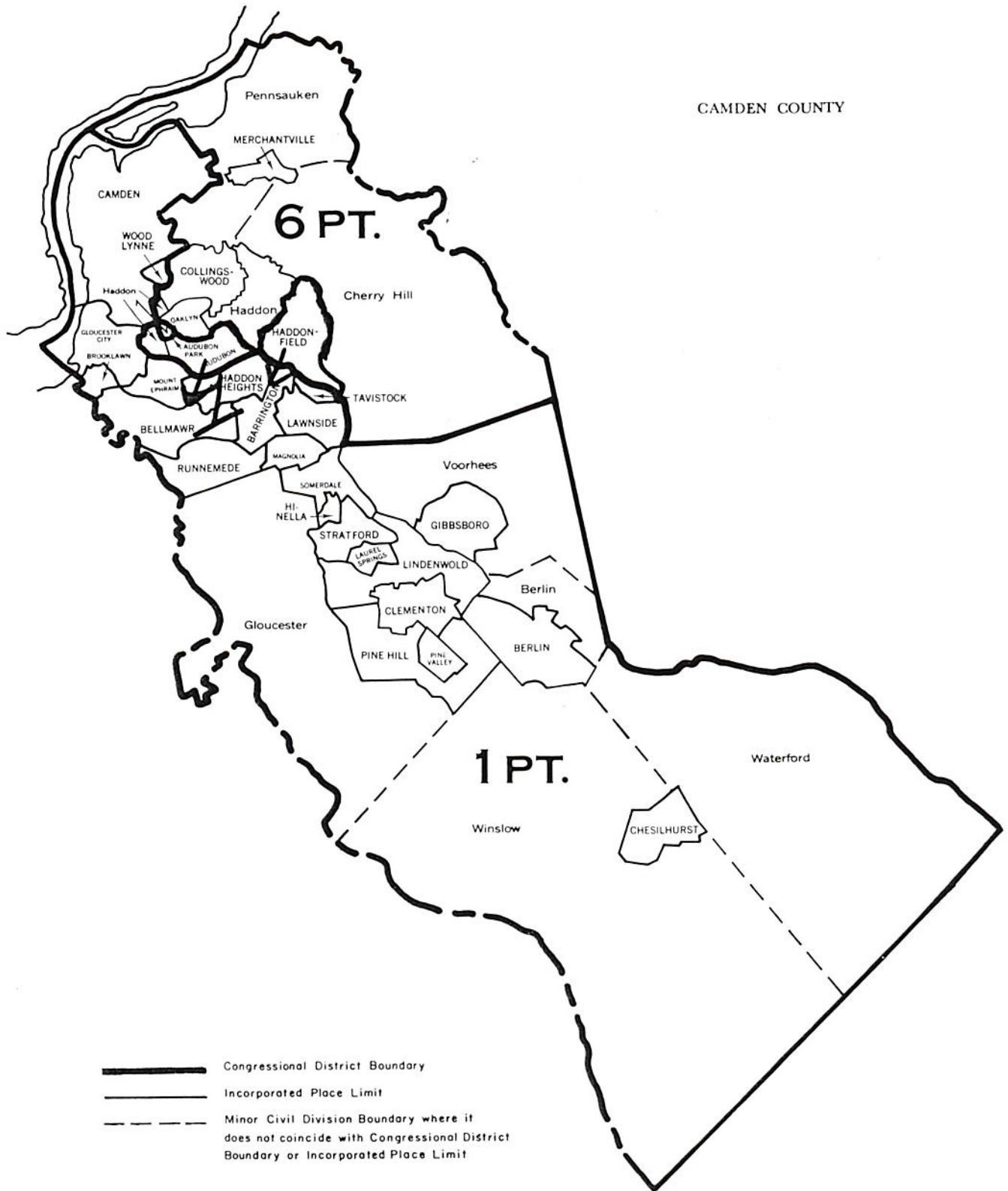


U.S. Department of Commerce
Bureau of the Census

SAYREVILLE + SOUTH AMBOY
15th Cong Dist
Nov 1966

NEW JERSEY

Districts Established June 27, 1966



AUDUBON & HADDONFIELD
1 Cong dist
Nov 1967

U.S. Department of Commerce
Bureau of the Census

NEW JERSEY

Districts Established June 27, 1966

