


# Waterfront Public Access Guide



for

## Barnegat Bay Watershed



National Oceanic & Atmospheric Administration  
U.S. Department of Commerce

DEP



State of New Jersey  
Christine Todd Whitman, Governor

DEP  
GV

191.67

.W3

P83

1995



Department of Environmental Protection  
Robert C. Shinn, Jr., Commissioner

PROPERTY OF NEW JERSEY  
D.E.P. INFORMATION  
RESOURCE CENTER

## INTRODUCTION

The purpose of this document is to provide users with a guide to the waterfront public access opportunities in the Barnegat Bay watershed. The Barnegat Bay, located in Ocean County, New Jersey, is a 75 square mile ecosystem. This environmentally sensitive estuary is replete with aquatic vegetation, shellfish beds, finfish habitats, waterfowl nesting grounds, and spectacular vistas. Much of the water in the Barnegat Bay drains from a watershed area of approximately 450 miles, encompassing most of Ocean County. The headwaters of the streams feeding the Bay are located in the Pine Barrens. Pristine water flows through predominantly forested areas as it follows the gentle slope of the coastal plain. As the flow moves eastward and the waterways increase in size, so too does the population inhabiting the adjacent land areas, which become primarily residential in nature. The watershed supports nearly 435,000 people year 'round, a population which more than doubles during the summer season.

The Bay provides a shallow estuarine ecosystem which supports a rich mix of species. For instance, it is a year-round nursery for winter flounder, nesting grounds for the endangered least tern, a critical overwintering site for large numbers of American black ducks and Atlantic brant, as well as a feeding site for populations of otters. In addition, it is home to the economically important blue crab and hard clam which support commercial fishermen, as well as providing varied species for the recreational angler. The Bay also supplies 1,739 cubic meters per minute of cooling water for a nuclear generating station, while providing recreational opportunities for boaters, bird watchers and swimmers.

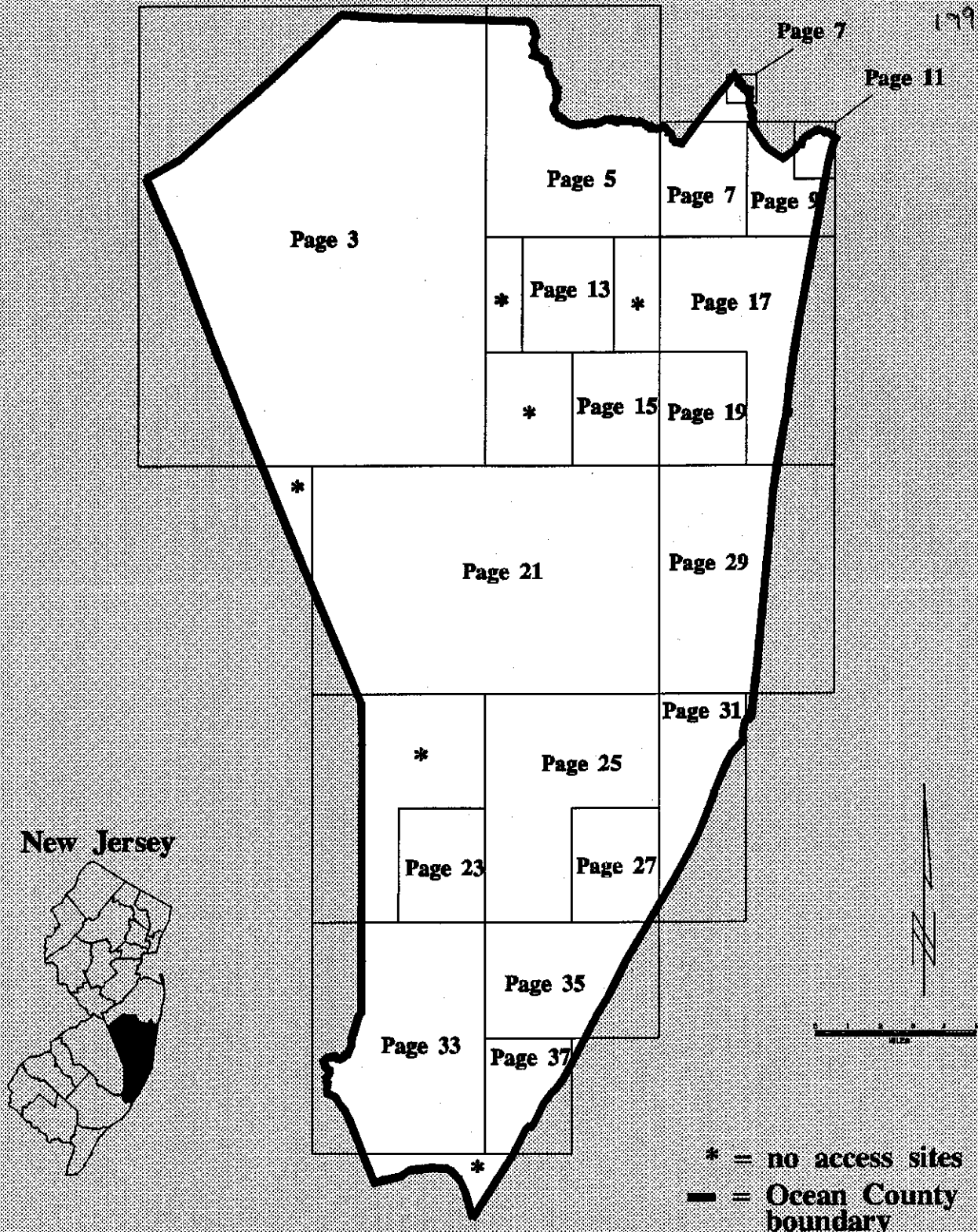
Within this context, it is important that the many residents and visitors be able to enjoy access to the rich water-based resources of the watershed. By using this guide you will be able to determine the location of beaches, docks, piers, parks, etc., and the amenities they offer such as telephones, restrooms and boat rental, to name a few. **It is recommended that this guide be used along with a municipal or county map. Please note that it has been necessary for us to include maps of differing scales in the guide. You will find a key map on page 2.**

You may find that this guide is not comprehensive, as it reflects the input of numerous agencies and the constraints within which they operate. In addition, access sites that may be traditional, but use of which might actually constitute trespass, have not been included. Locations that are only accessible to municipal residents have not been included in order to best serve the general public. Ocean front sites have not been included, as they are not considered to be within the Barnegat Bay watershed.

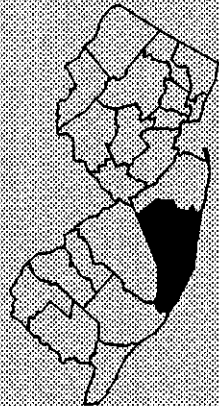
We wish to extend a heartfelt thank you to all who contributed time and energy to this effort. We welcome any comments readers have on this guide and encourage you to call Theresa Fowler at (609) 633-1205 to share information. We especially encourage you to enjoy the plethora of waterfront public access opportunities in the Barnegat Bay watershed while being mindful of the sensitive balance of the ecosystem.

DEP  
GV  
191.67  
W3  
P83  
1995

# GEOGRAPHIC KEY TO CONTENTS



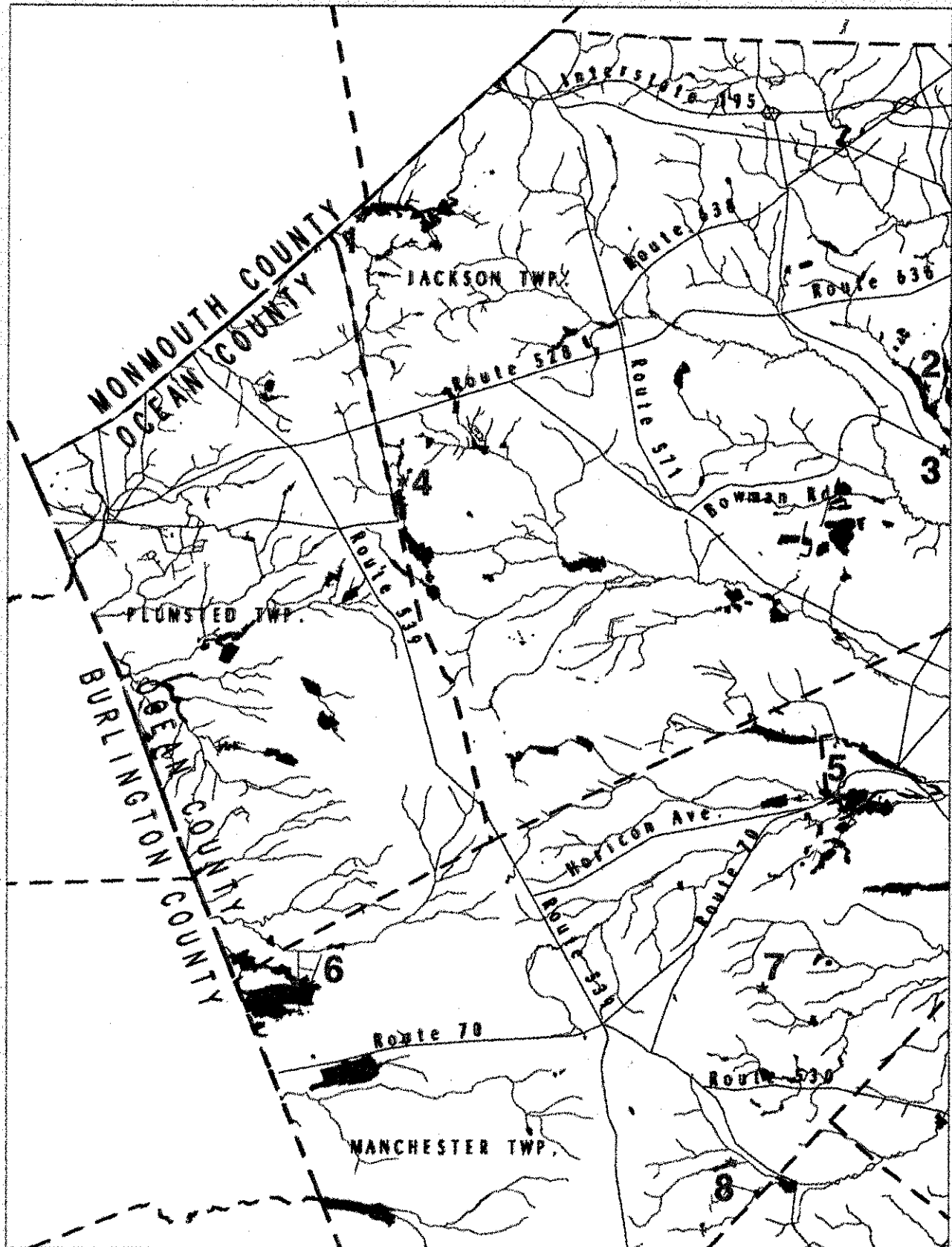
New Jersey



\* = no access sites  
— = Ocean County boundary



## COLLIERS MILLS AREA

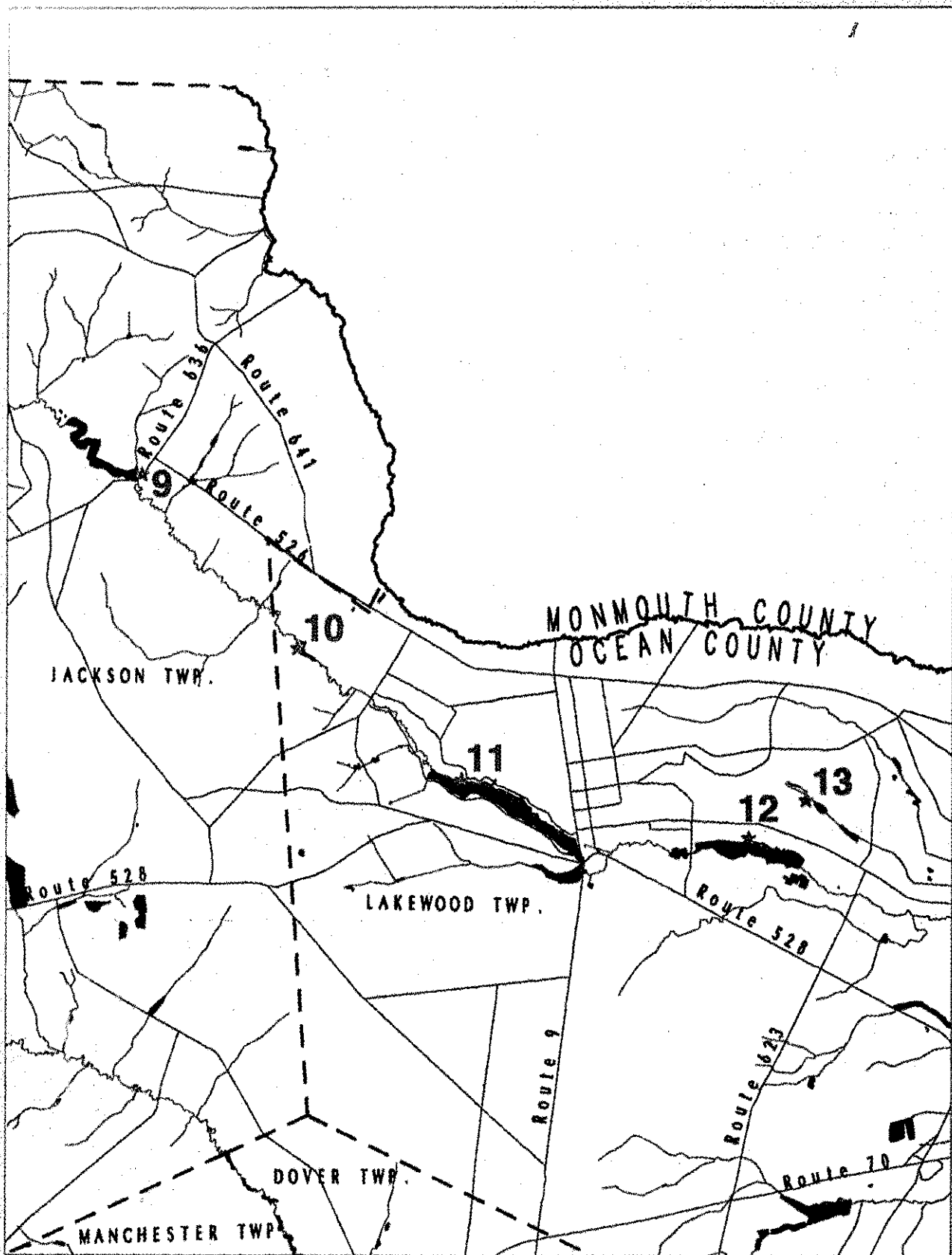


|   | <b>COLLIERS<br/>MILLS<br/>AREA</b> | fishing | crabbing | hunting | swimming | recreational facilities | picnic area | telephone | restroom | parking | nature center | nature trail | bike trail | boat rental | information center | boat ramp | car top launch | boat dock |                           |
|---|------------------------------------|---------|----------|---------|----------|-------------------------|-------------|-----------|----------|---------|---------------|--------------|------------|-------------|--------------------|-----------|----------------|-----------|---------------------------|
| 1 | <b>PROSPERTOWN LAKE</b>            | b       |          |         |          |                         |             | x         | x        |         |               |              |            |             |                    | x         | x              |           | barrier free fishing pier |
|   | Route 537                          |         |          |         |          |                         |             |           |          |         |               |              |            |             |                    |           |                |           | no electric boats         |
|   | Township of Jackson                |         |          |         |          |                         |             |           |          |         |               |              |            |             |                    |           |                |           |                           |
| 2 | <b>BUTTERFLY BOGS WMA</b>          | x       |          |         |          |                         |             |           |          |         |               |              |            |             |                    |           |                |           |                           |
|   | Holsmansville-Bennets Mills Rd.    |         |          |         |          |                         |             |           |          |         |               |              |            |             |                    |           |                |           |                           |
|   | Township of Jackson                |         |          |         |          |                         |             |           |          |         |               |              |            |             |                    |           |                |           |                           |
| 3 | <b>BUNKER HILL BOGS</b>            | x       |          |         |          |                         |             |           |          |         |               |              |            |             |                    |           | x              |           |                           |
|   | on Dove Mill Branch at Rt. 528     |         |          |         |          |                         |             |           |          |         |               |              |            |             |                    |           |                |           |                           |
|   | Township of Jackson                |         |          |         |          |                         |             |           |          |         |               |              |            |             |                    |           |                |           |                           |
|   | 908-928-1200                       |         |          |         |          |                         |             |           |          |         |               |              |            |             |                    |           |                |           |                           |
| 4 | <b>COLLIERS MILLS WMA</b>          | x       |          | x       |          |                         |             |           |          | x       |               |              |            |             |                    |           | x              |           | good for observing native |
|   | Route 528                          |         |          |         |          |                         |             |           |          |         |               |              |            |             |                    |           |                |           | pinelands herptiles       |
|   | Township of Jackson                |         |          |         |          |                         |             |           |          |         |               |              |            |             |                    |           |                |           |                           |
| 5 | <b>LAKE HORICON</b>                | x       |          |         | x        |                         | x           |           | x        | x       |               |              |            |             |                    |           |                |           | restroom open July        |
|   | Church St.                         |         |          |         |          |                         |             |           |          |         |               |              |            |             |                    |           |                |           | & August only             |
|   | Borough of Lakehurst               |         |          |         |          |                         |             |           |          |         |               |              |            |             |                    |           |                |           |                           |
|   | 908-657-4141                       |         |          |         |          |                         |             |           |          |         |               |              |            |             |                    |           |                |           |                           |
| 6 | <b>LEBANON STATE FOREST</b>        | x       |          | x       |          |                         |             |           |          |         |               |              |            |             |                    |           |                |           |                           |
|   | Rts. 530 & 70                      |         |          |         |          |                         |             |           |          |         |               |              |            |             |                    |           |                |           |                           |
|   | Township of Manchester             |         |          |         |          |                         |             |           |          |         |               |              |            |             |                    |           |                |           |                           |
|   | 609-726-1190                       |         |          |         |          |                         |             |           |          |         |               |              |            |             |                    |           |                |           |                           |
| 7 | <b>WHITING WMA</b>                 | x       |          | x       |          |                         |             |           |          | x       |               |              |            |             |                    |           |                |           |                           |
|   | Wrangle Brook Rd.                  |         |          |         |          |                         |             |           |          |         |               |              |            |             |                    |           |                |           |                           |
|   | Township of Manchester             |         |          |         |          |                         |             |           |          |         |               |              |            |             |                    |           |                |           |                           |
| 8 | <b>HARRY WRIGHT PARK</b>           |         |          |         | x        |                         | x           |           | x        | x       |               |              |            |             |                    |           |                |           |                           |
|   | Lake Ave.                          |         |          |         |          |                         |             |           |          |         |               |              |            |             |                    |           |                |           |                           |
|   | Township of Manchester             |         |          |         |          |                         |             |           |          |         |               |              |            |             |                    |           |                |           |                           |
|   | 908-657-8121                       |         |          |         |          |                         |             |           |          |         |               |              |            |             |                    |           |                |           |                           |

x = existing    b = barrier free access




## LAKEWOOD TOWNSHIP AREA

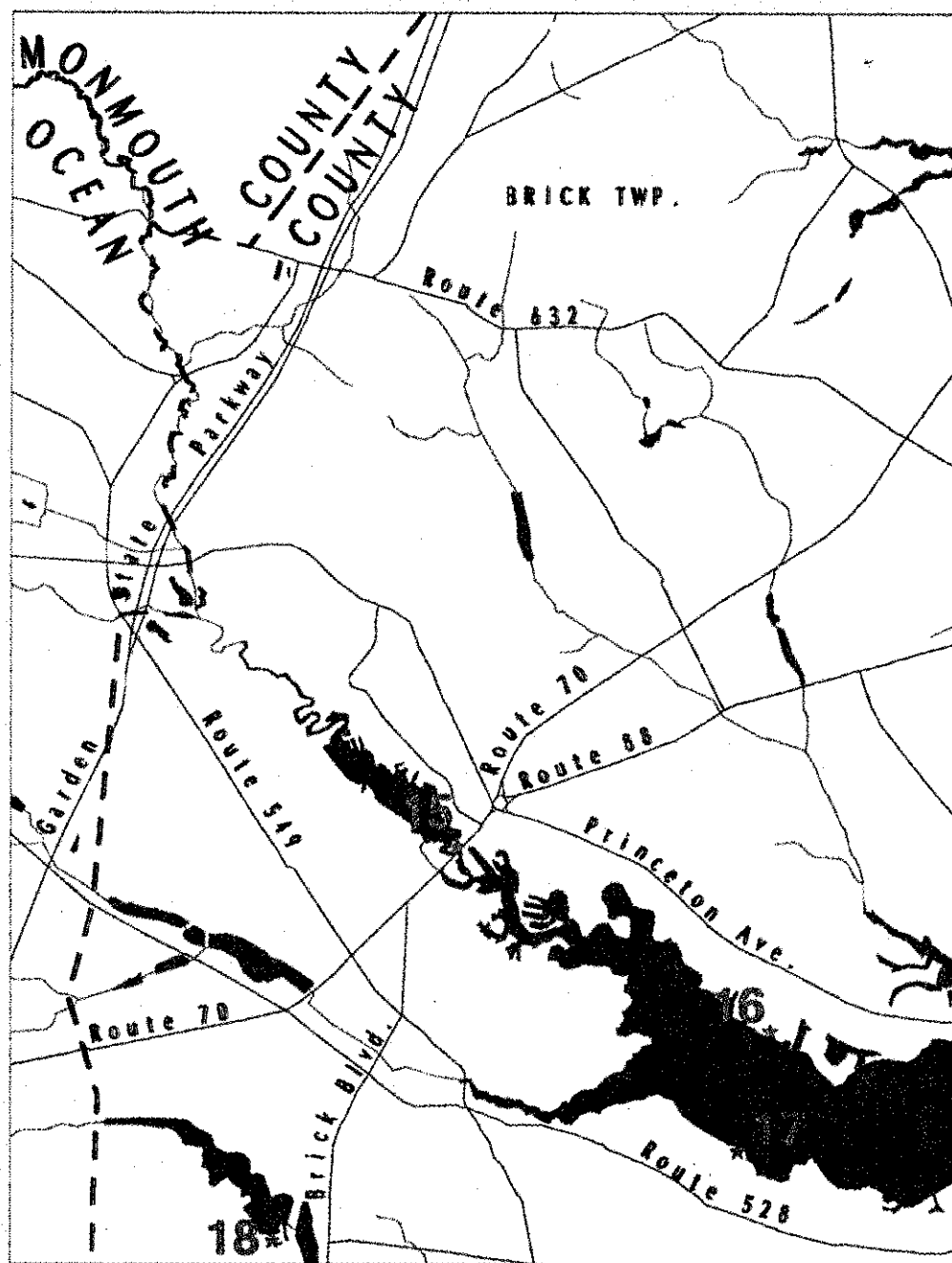


|    | <b>LAKEWOOD<br/>TOWNSHIP<br/>AREA</b>  | fishing | crabbing | hunting | swimming | recreational facilities | picnic area | telephone | restroom | parking | nature center | nature trail | bike trail | boat rental | information center | boat ramp | car top launch | boat dock |  |
|----|--|---------|----------|---------|----------|-------------------------|-------------|-----------|----------|---------|---------------|--------------|------------|-------------|--------------------|-----------|----------------|-----------|--|
| 9  | <b>LAKE ENNO</b>                       | x       |          |         |          |                         | x           |           |          | x       |               |              |            |             |                    |           | x              |           |  |
|    | Rts. 636 & 526                         |         |          |         |          |                         |             |           |          |         |               |              |            |             |                    |           |                |           |  |
|    | Township of Jackson                    |         |          |         |          |                         |             |           |          |         |               |              |            |             |                    |           |                |           |  |
|    | 908-928-1200                           |         |          |         |          |                         |             |           |          |         |               |              |            |             |                    |           |                |           |  |
| 10 | <b>PINE PARK</b>                       | x       |          |         |          | x                       | x           | x         | x        | x       |               | x            |            |             |                    |           |                |           |  |
|    | County Line Rd.                        |         |          |         |          |                         |             |           |          |         |               |              |            |             |                    |           |                |           |  |
|    | Township of Lakewood                   |         |          |         |          |                         |             |           |          |         |               |              |            |             |                    |           |                |           |  |
|    | 908-364-2500                           |         |          |         |          |                         |             |           |          |         |               |              |            |             |                    |           |                |           |  |
| 11 | <b>CARASALJO PARK</b>                  | x       |          |         | x        |                         |             |           | x        | x       |               |              |            |             |                    |           |                |           |  |
|    | Lake Drive                             |         |          |         |          |                         |             |           |          |         |               |              |            |             |                    |           |                |           |  |
|    | Township of Lakewood                   |         |          |         |          |                         |             |           |          |         |               |              |            |             |                    |           |                |           |  |
|    | 908-364-2500                           |         |          |         |          |                         |             |           |          |         |               |              |            |             |                    |           |                |           |  |
| 12 | <b>LAKE SHENANDOAH<br/>COUNTY PARK</b> | x       |          |         |          | x                       | x           |           | x        |         |               | x            |            | x           |                    | x         | x              |           |  |
|    | Route 88                               |         |          |         |          |                         |             |           |          |         |               |              |            |             |                    |           |                |           |  |
|    | Township of Lakewood                   |         |          |         |          |                         |             |           |          |         |               |              |            |             |                    |           |                |           |  |
|    | 908-506-9090                           |         |          |         |          |                         |             |           |          |         |               |              |            |             |                    |           |                |           |  |
| 13 | <b>OCEAN COUNTY PARK</b>               | x       |          |         | x        | x                       |             |           | x        |         |               | x            |            |             |                    |           |                |           |  |
|    | Route 88                               |         |          |         |          |                         |             |           |          |         |               |              |            |             |                    |           |                |           |  |
|    | Township of Lakewood                   |         |          |         |          |                         |             |           |          |         |               |              |            |             |                    |           |                |           |  |
|    | 908-370-7380                           |         |          |         |          |                         |             |           |          |         |               |              |            |             |                    |           |                |           |  |

x = existing    b = barrier free access



# METEDECONK RIVER AREA

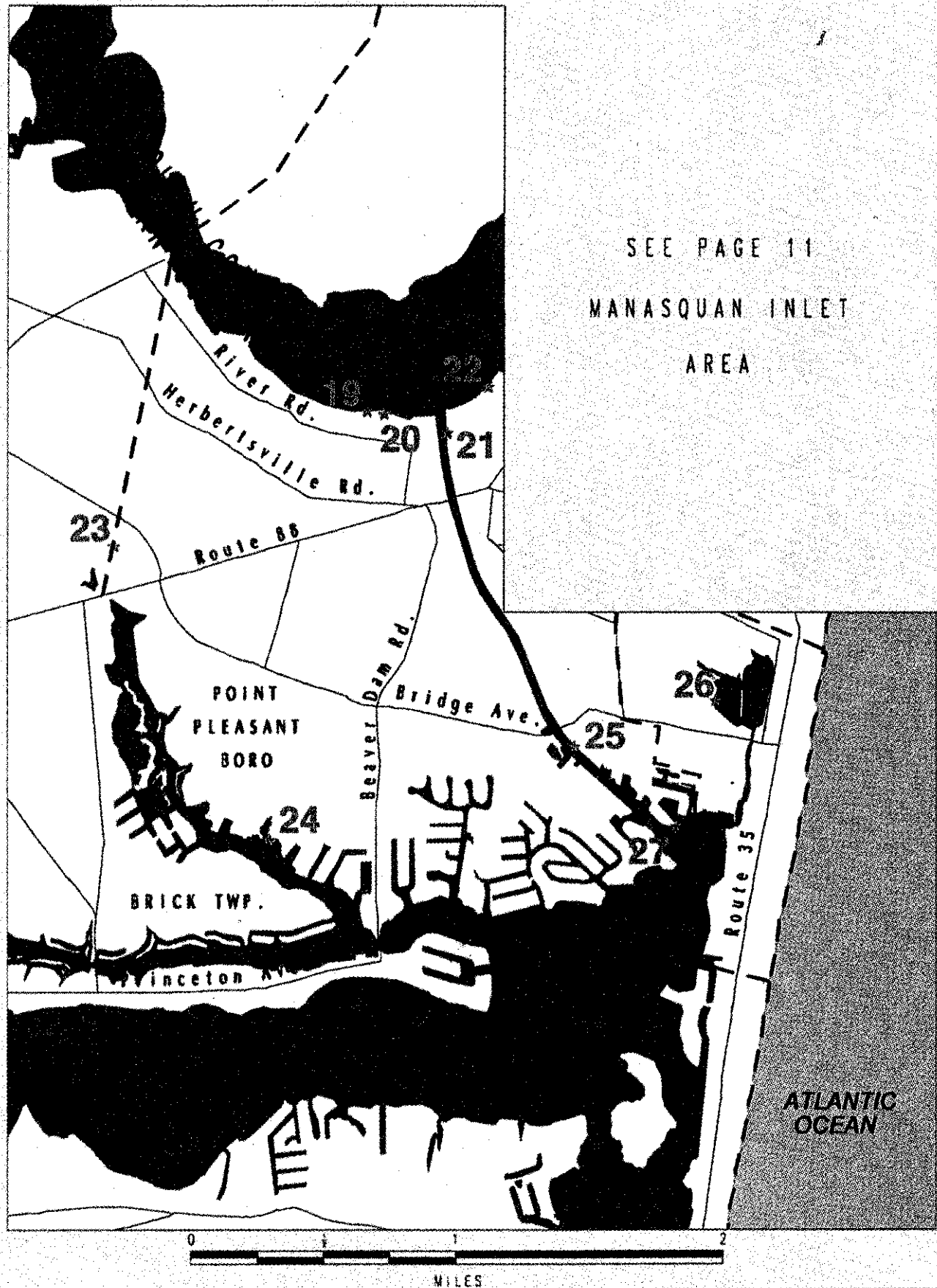


|    | <b>METEDECONK<br/>RIVER<br/>AREA</b> | fishing | crabbing | hunting | swimming | recreational facilities | picnic area | telephone | restroom | parking | nature center | nature trail | bike trail | boat rental | information center | boat ramp | car top launch | boat dock |                                  |
|----|--------------------------------------|---------|----------|---------|----------|-------------------------|-------------|-----------|----------|---------|---------------|--------------|------------|-------------|--------------------|-----------|----------------|-----------|----------------------------------|
| 14 | <b>MANASQUAN RIVER WMA</b>           | x       | x        | x       |          |                         |             |           |          | x       |               |              |            |             |                    |           |                |           | designated area for dog training |
|    | Lakewood-Allenwood Rd.               |         |          |         |          |                         |             |           |          |         |               |              |            |             |                    |           |                |           |                                  |
|    | Township of Brick                    |         |          |         |          |                         |             |           |          |         |               |              |            |             |                    |           |                |           |                                  |
| 15 | <b>FORGE POND</b>                    | x       |          |         |          |                         | x           |           |          | x       |               |              |            |             |                    |           | x              |           |                                  |
|    | Forge Pond Rd. off Rt. 70            |         |          |         |          |                         |             |           |          |         |               |              |            |             |                    |           |                |           |                                  |
|    | Township of Brick                    |         |          |         |          |                         |             |           |          |         |               |              |            |             |                    |           |                |           |                                  |
|    | 908-262-1075                         |         |          |         |          |                         |             |           |          |         |               |              |            |             |                    |           |                |           |                                  |
| 16 | <b>WINDWARD BEACH</b>                | x       | x        |         | x        | x                       | x           | x         | x        | x       |               |              |            |             |                    |           |                |           |                                  |
|    | Princeton Ave.                       |         |          |         |          |                         |             |           |          |         |               |              |            |             |                    |           |                |           |                                  |
|    | Township of Brick                    |         |          |         |          |                         |             |           |          |         |               |              |            |             |                    |           |                |           |                                  |
|    | 908-262-1075                         |         |          |         |          |                         |             |           |          |         |               |              |            |             |                    |           |                |           |                                  |
| 17 | <b>DOCK ROAD (street end)</b>        | x       | x        |         | x        |                         |             |           |          |         |               |              |            |             |                    |           | x              |           |                                  |
|    | Township of Brick                    |         |          |         |          |                         |             |           |          |         |               |              |            |             |                    |           |                |           |                                  |
|    | 908-262-1075                         |         |          |         |          |                         |             |           |          |         |               |              |            |             |                    |           |                |           |                                  |
| 18 | <b>LAKE RIVIERA</b>                  | b       |          |         |          | x                       | b           |           |          | x       |               |              |            |             |                    |           |                |           | tot lot, basketball              |
|    | N. Lake Shore Dr.                    |         |          |         |          |                         |             |           |          |         |               |              |            |             |                    |           |                |           |                                  |
|    | Township of Brick                    |         |          |         |          |                         |             |           |          |         |               |              |            |             |                    |           |                |           |                                  |
|    | 908-262-1075                         |         |          |         |          |                         |             |           |          |         |               |              |            |             |                    |           |                |           |                                  |

x = existing    b = barrier free access



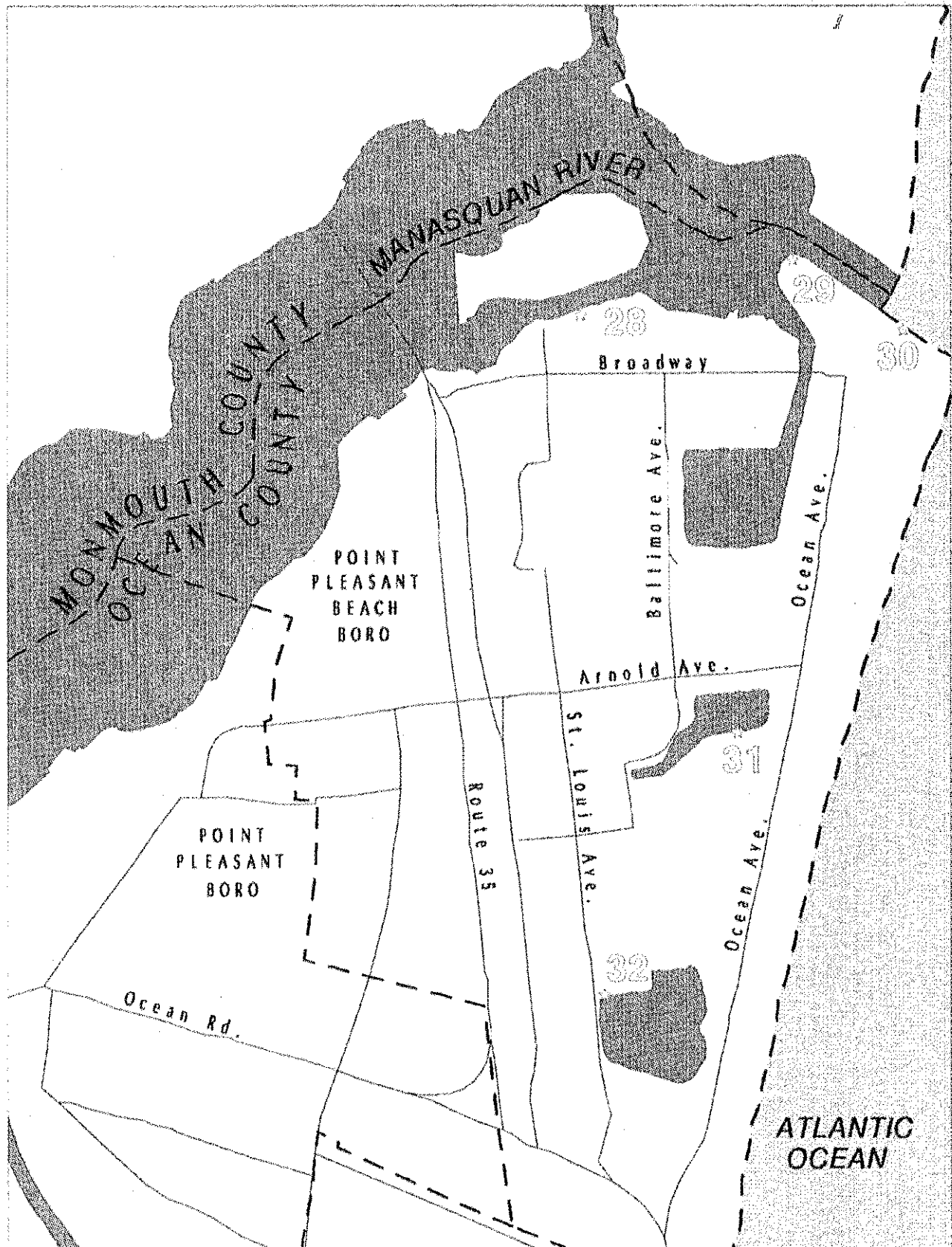
## MANASQUAN RIVER AREA



|    | <b>MANASQUAN<br/>RIVER<br/>AREA</b>        | fishing | crabbing | hunting | swimming | recreational facilities | picnic area | telephone | restroom | parking | nature center | nature trail | bike trail | boat rental | information center | boat ramp | car top launch | boat dock |                           |
|----|--|---------|----------|---------|----------|-------------------------|-------------|-----------|----------|---------|---------------|--------------|------------|-------------|--------------------|-----------|----------------|-----------|---------------------------|
| 19 | <b>RIVER AVENUE BEACH</b>                  |         |          |         | b        | b                       | b           | b         | b        | b       |               |              |            |             |                    |           |                |           | tot lot, bike racks       |
|    | River Ave.                                 |         |          |         |          |                         |             |           |          |         |               |              |            |             |                    |           |                |           | benches, wood walkways    |
|    | Borough of Point Pleasant                  |         |          |         |          |                         |             |           |          |         |               |              |            |             |                    |           |                |           | beach badge required      |
|    | 908-892-5813                               |         |          |         |          |                         |             |           |          |         |               |              |            |             |                    |           |                |           | available daily on site   |
| 20 | <b>MAXSON AVENUE BEACH</b>                 | b       | b        |         | b        | b                       | b           | b         | b        | b       |               |              |            |             |                    |           |                |           | tot lot, bike racks       |
|    | Maxson Ave.                                |         |          |         |          |                         |             |           |          |         |               |              |            |             |                    |           |                |           | walkways, piers, benches  |
|    | Borough of Point Pleasant                  |         |          |         |          |                         |             |           |          |         |               |              |            |             |                    |           |                |           | beach badge required      |
|    | 908-892-5813                               |         |          |         |          |                         |             |           |          |         |               |              |            |             |                    |           |                |           | available daily on site   |
| 21 | <b>PINE BLUFF at BRADFORD</b>              | x       |          |         |          |                         |             |           |          |         |               |              |            |             |                    |           |                |           | limited footpath on canal |
|    | Street End                                 |         |          |         |          |                         |             |           |          |         |               |              |            |             |                    |           |                |           |                           |
|    | Borough of Point Pleasant                  |         |          |         |          |                         |             |           |          |         |               |              |            |             |                    |           |                |           |                           |
|    | 908-892-5813                               |         |          |         |          |                         |             |           |          |         |               |              |            |             |                    |           |                |           |                           |
| 22 | <b>RICHARDS ROAD BEACH</b>                 | x       | x        |         | x        |                         |             |           |          |         |               |              |            |             |                    |           |                |           |                           |
|    | Richards Rd.                               |         |          |         |          |                         |             |           |          |         |               |              |            |             |                    |           |                |           |                           |
|    | Borough of Point Pleasant                  |         |          |         |          |                         |             |           |          |         |               |              |            |             |                    |           |                |           |                           |
|    | 908-892-5813                               |         |          |         |          |                         |             |           |          |         |               |              |            |             |                    |           |                |           |                           |
| 23 | <b>BEAVER DAM CREEK<br/>COUNTY PARK</b>    |         |          |         |          | x                       | x           | x         | x        | x       |               | x            |            |             |                    |           |                |           |                           |
|    | Bridge Ave.                                |         |          |         |          |                         |             |           |          |         |               |              |            |             |                    |           |                |           |                           |
|    | Borough of Point Pleasant                  |         |          |         |          |                         |             |           |          |         |               |              |            |             |                    |           |                |           |                           |
|    | 908-506-9090                               |         |          |         |          |                         |             |           |          |         |               |              |            |             |                    |           |                |           |                           |
| 24 | <b>SLADE DALE SANCTUARY</b>                | x       |          |         |          |                         |             |           |          |         | x             |              |            |             |                    |           | x              |           | bird sanctuary            |
|    | Harbor Dr.                                 |         |          |         |          |                         |             |           |          |         |               |              |            |             |                    |           |                |           | information center        |
|    | Borough of Point Pleasant                  |         |          |         |          |                         |             |           |          |         |               |              |            |             |                    |           |                |           |                           |
|    | 908-892-5813                               |         |          |         |          |                         |             |           |          |         |               |              |            |             |                    |           |                |           |                           |
| 25 | <b>MT. PLACE FISHING<br/>ACCESS</b>        | x       |          |         |          |                         |             |           |          |         |               |              |            |             |                    |           |                |           |                           |
|    | Mt. Place at the canal                     |         |          |         |          |                         |             |           |          |         |               |              |            |             |                    |           |                |           |                           |
|    | Borough of Point Pleasant                  |         |          |         |          |                         |             |           |          |         |               |              |            |             |                    |           |                |           |                           |
|    | 908-892-5813                               |         |          |         |          |                         |             |           |          |         |               |              |            |             |                    |           |                |           |                           |
| 26 | <b>TWILIGHT LAKE</b>                       |         |          |         |          | x                       |             |           |          |         |               |              |            |             |                    |           |                |           |                           |
|    | Lake Ave.                                  |         |          |         |          |                         |             |           |          |         |               |              |            |             |                    |           |                |           |                           |
|    | Borough of Bay Head                        |         |          |         |          |                         |             |           |          |         |               |              |            |             |                    |           |                |           |                           |
|    | 908-892-0636                               |         |          |         |          |                         |             |           |          |         |               |              |            |             |                    |           |                |           |                           |
| 27 | <b>POINT PLEASANT<br/>PUBLIC BOAT RAMP</b> | x       | x        |         |          |                         |             |           |          |         |               |              |            |             |                    | x         | x              |           | concrete ramp. no fee     |
|    | Bay Ave.                                   |         |          |         |          |                         |             |           |          |         |               |              |            |             |                    |           |                |           |                           |
|    | Borough of Point Pleasant                  |         |          |         |          |                         |             |           |          |         |               |              |            |             |                    |           |                |           |                           |
|    | 908-892-5813                               |         |          |         |          |                         |             |           |          |         |               |              |            |             |                    |           |                |           |                           |

x = existing    b = barrier free access

## MANASQUAN INLET AREA



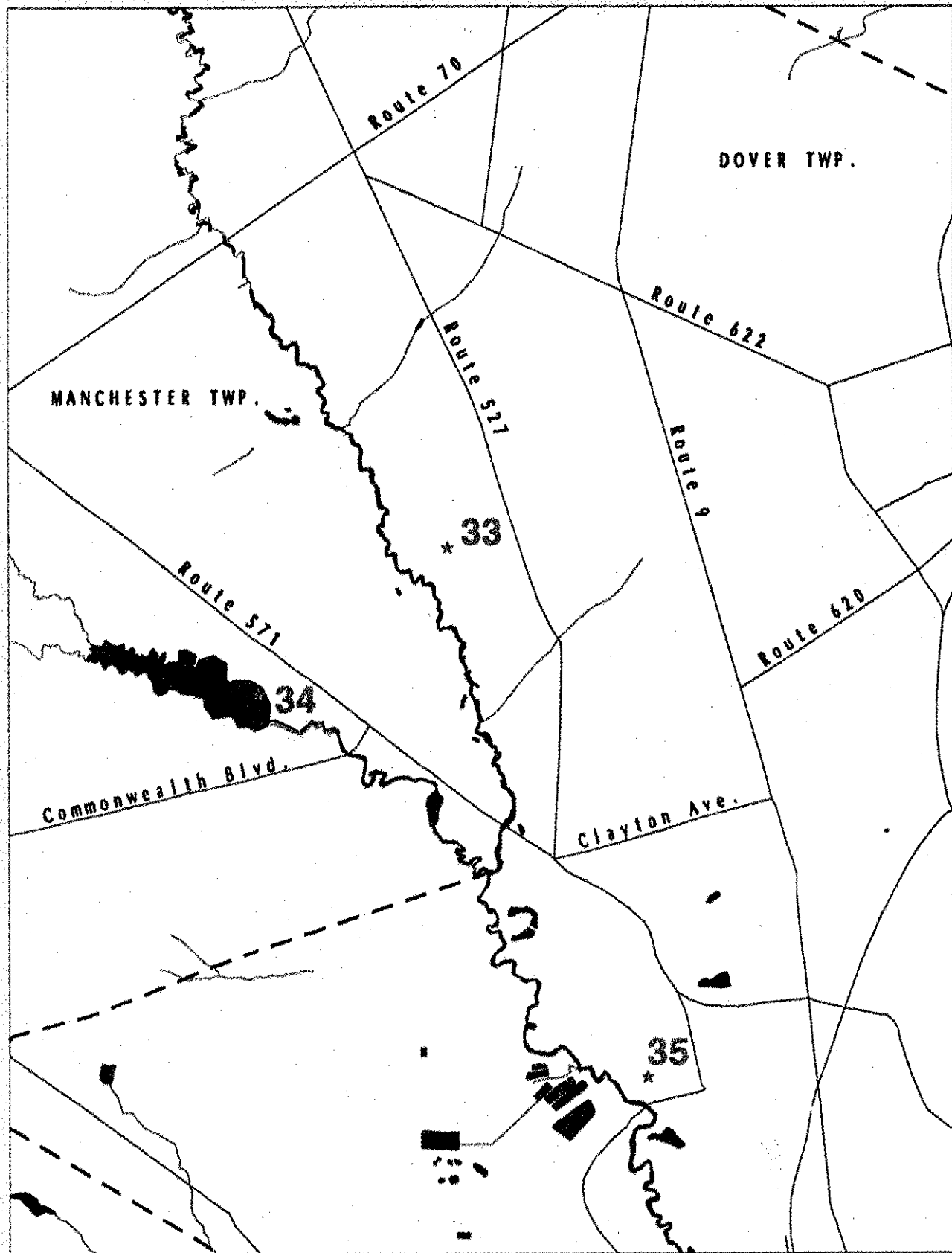
0 1000 2000 3000 4000  
FEET

|    | <b>MANASQUAN<br/>INLET<br/>AREA</b>             | fishing | crabbing | hunting | swimming | recreational facilities | picnic area | telephone | restroom | parking | nature center | nature trail | bike trail | boat rental | information center | boat ramp | car top launch | boat dock |   |
|----|---|---------|----------|---------|----------|-------------------------|-------------|-----------|----------|---------|---------------|--------------|------------|-------------|--------------------|-----------|----------------|-----------|---|
| 28 | <b>GULL ISLAND COUNTY<br/>CONSERVATION AREA</b> | x       | x        |         |          |                         | x           |           |          | x       |               |              |            |             |                    |           | x              |           | skin diving training area<br>2 hour parking limit |
|    | Broadway  |         |          |         |          |                         |             |           |          |         |               |              |            |             |                    |           |                |           |   |
|    | Boro of Point Pleasant Beach                    |         |          |         |          |                         |             |           |          |         |               |              |            |             |                    |           |                |           |   |
|    | 908-506-9090                                    |         |          |         |          |                         |             |           |          |         |               |              |            |             |                    |           |                |           |   |
| 29 | <b>LOUGHRAN POINT PARK</b>                      | b       | b        |         |          |                         | b           |           |          |         |               |              |            |             |                    |           |                |           |   |
|    | Inlet Drive                                     |         |          |         |          |                         |             |           |          |         |               |              |            |             |                    |           |                |           |   |
|    | Boro of Point Pleasant Beach                    |         |          |         |          |                         |             |           |          |         |               |              |            |             |                    |           |                |           |   |
|    | 908-892-1118                                    |         |          |         |          |                         |             |           |          |         |               |              |            |             |                    |           |                |           |   |
| 30 | <b>INLET JETTY</b>                              | x       |          |         |          |                         |             | x         | x        |         |               |              |            |             |                    |           |                |           |   |
|    | end of Ocean Ave.                               |         |          |         |          |                         |             |           |          |         |               |              |            |             |                    |           |                |           |   |
|    | Boro of Point Pleasant Beach                    |         |          |         |          |                         |             |           |          |         |               |              |            |             |                    |           |                |           |   |
|    | 908-892-1118                                    |         |          |         |          |                         |             |           |          |         |               |              |            |             |                    |           |                |           |   |
| 31 | <b>LITTLE SILVER LAKE</b>                       |         |          |         |          |                         |             |           |          | x       |               |              |            |             |                    |           |                |           | birdwatching<br>metered parking                   |
|    | Trenton & Boston Aves.                          |         |          |         |          |                         |             |           |          |         |               |              |            |             |                    |           |                |           |   |
|    | Boro of Point Pleasant Beach                    |         |          |         |          |                         |             |           |          |         |               |              |            |             |                    |           |                |           |   |
|    | 908-892-5813                                    |         |          |         |          |                         |             |           |          |         |               |              |            |             |                    |           |                |           |   |
| 32 | <b>LAKE OF THE LILIES</b>                       |         |          |         |          |                         |             |           |          |         |               |              |            |             |                    |           |                |           | birdwatching                                      |
|    | St. Louis & Newark Aves.                        |         |          |         |          |                         |             |           |          |         |               |              |            |             |                    |           |                |           |   |
|    | Boro of Point Pleasant Beach                    |         |          |         |          |                         |             |           |          |         |               |              |            |             |                    |           |                |           |   |
|    | 908-892-5813                                    |         |          |         |          |                         |             |           |          |         |               |              |            |             |                    |           |                |           |   |

x = existing    b = barrier free access



## UPPER TOMS RIVER AREA



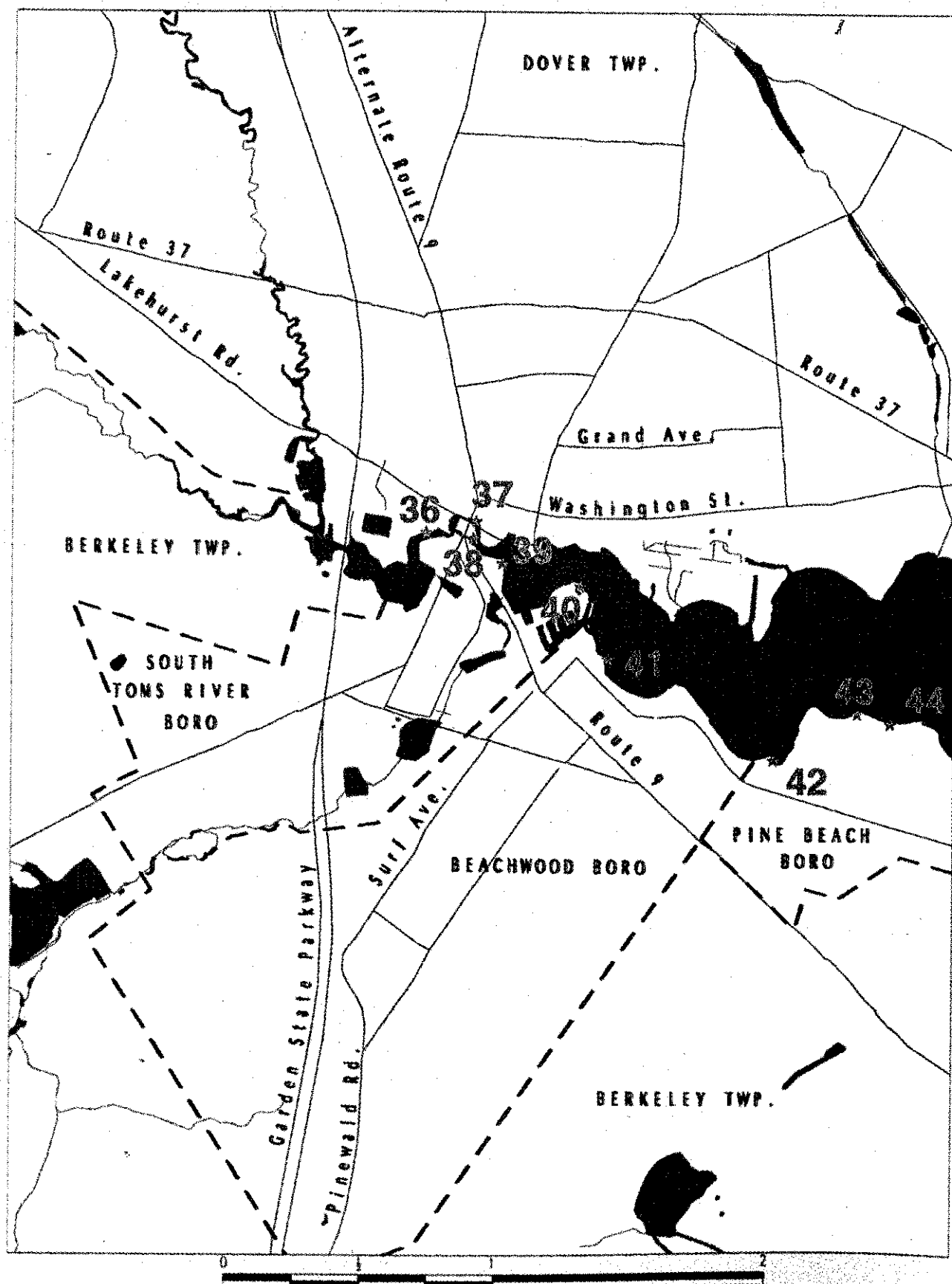
0 2000 4000 6000 8000  
FEET

| UPPER<br>TOMS RIVER<br>AREA |                        | fishing | crabbing | hunting | swimming | recreational facilities | picnic area | telephone | restroom | parking | nature center | nature trail | bike trail | boat rental | information center | boat ramp | car top launch | boat dock |                                      |
|-----------------------------|------------------------|---------|----------|---------|----------|-------------------------|-------------|-----------|----------|---------|---------------|--------------|------------|-------------|--------------------|-----------|----------------|-----------|--------------------------------------|
| 33                          | RIVERWOOD PARK         |         |          |         |          | b                       | x           |           | x        | x       |               |              |            |             |                    |           |                |           | bird watching                        |
|                             | Riverwood Drive        |         |          |         |          |                         |             |           |          |         |               |              |            |             |                    |           |                |           |                                      |
|                             | Township of Dover      |         |          |         |          |                         |             |           |          |         |               |              |            |             |                    |           |                |           |                                      |
|                             | 908-341-1000           |         |          |         |          |                         |             |           |          |         |               |              |            |             |                    |           |                |           |                                      |
| 34                          | PINE LAKE PARK         |         |          |         | x        |                         | x           |           |          |         |               |              |            |             |                    |           |                |           | swimming subject to<br>water quality |
|                             | Beacon St.             |         |          |         |          |                         |             |           |          |         |               |              |            |             |                    |           |                |           |                                      |
|                             | Township of Manchester |         |          |         |          |                         |             |           |          |         |               |              |            |             |                    |           |                |           |                                      |
|                             | 908-657-8121           |         |          |         |          |                         |             |           |          |         |               |              |            |             |                    |           |                |           |                                      |
| 35                          | WINDING RIVER PARK     | x       |          |         |          | x                       | x           | x         | x        | x       |               |              | x          |             |                    |           |                |           |                                      |
|                             | Coulter Street         |         |          |         |          |                         |             |           |          |         |               |              |            |             |                    |           |                |           |                                      |
|                             | Township of Dover      |         |          |         |          |                         |             |           |          |         |               |              |            |             |                    |           |                |           |                                      |
|                             | 908-341-1000           |         |          |         |          |                         |             |           |          |         |               |              |            |             |                    |           |                |           |                                      |

x = existing    b = barrier free access



## TOMS RIVER/BEACHWOOD AREA




MILES

|    | <b>TOMS RIVER/<br/>BEACHWOOD<br/>AREA</b> | fishing | crabbing | hunting | swimming | recreational facilities | picnic area | telephone | restroom | parking | nature center | nature trail | bike trail | boat rental | information center | boat ramp | car top launch | boat dock |  |
|----|---|---------|----------|---------|----------|-------------------------|-------------|-----------|----------|---------|---------------|--------------|------------|-------------|--------------------|-----------|----------------|-----------|--|
| 36 | <b>GARFINKLE PARK</b>                     |         |          |         |          |                         |             |           |          |         |               |              |            |             |                    | x         | x              |           | small boat access only<br>fee at ramp            |
|    | Water & Irons Sts.                        |         |          |         |          |                         |             |           |          |         |               |              |            |             |                    |           |                |           |  |
|    | Township of Dover                         |         |          |         |          |                         |             |           |          |         |               |              |            |             |                    |           |                |           |  |
|    | 908-341-1000                              |         |          |         |          |                         |             |           |          |         |               |              |            |             |                    |           |                |           |  |
| 37 | <b>HUDDY PARK</b>                         |         |          |         |          |                         | x           |           |          |         |               |              |            |             |                    |           |                |           | frequent public events                           |
|    | Water & Robbins Sts.                      |         |          |         |          |                         |             |           |          |         |               |              |            |             |                    |           |                |           |  |
|    | Township of Dover                         |         |          |         |          |                         |             |           |          |         |               |              |            |             |                    |           |                |           |  |
|    | 908-341-1000                              |         |          |         |          |                         |             |           |          |         |               |              |            |             |                    |           |                |           |  |
| 38 | <b>RIVERFRONT LANDING</b>                 | x       | x        |         |          |                         |             |           |          |         |               |              |            |             |                    |           |                |           |  |
|    | <b>COUNTY PARK</b>                        |         |          |         |          |                         |             |           |          |         |               |              |            |             |                    |           |                |           |  |
|    | Water Street                              |         |          |         |          |                         |             |           |          |         |               |              |            |             |                    |           |                |           |  |
|    | Township of Dover                         |         |          |         |          |                         |             |           |          |         |               |              |            |             |                    |           |                |           |  |
|    | 908-506-9090                              |         |          |         |          |                         |             |           |          |         |               |              |            |             |                    |           |                |           |  |
| 39 | <b>MATHIS PLAZA</b>                       | x       | x        |         |          |                         |             |           |          | x       |               |              |            |             |                    |           |                |           |  |
|    | Atlantic City Blvd.                       |         |          |         |          |                         |             |           |          |         |               |              |            |             |                    |           |                |           |  |
|    | Borough of South Toms River               |         |          |         |          |                         |             |           |          |         |               |              |            |             |                    |           |                |           |  |
|    | 908-349-0403                              |         |          |         |          |                         |             |           |          |         |               |              |            |             |                    |           |                |           |  |
| 40 | <b>CEDAR POINT</b>                        | x       |          |         |          |                         |             |           |          | x       |               |              |            |             |                    |           |                |           |  |
|    | Crabbe Rd.                                |         |          |         |          |                         |             |           |          |         |               |              |            |             |                    |           |                |           |  |
|    | Borough of South Toms River               |         |          |         |          |                         |             |           |          |         |               |              |            |             |                    |           |                |           |  |
|    | 908-657-8121                              |         |          |         |          |                         |             |           |          |         |               |              |            |             |                    |           |                |           |  |
| 41 | <b>FISHING PIER</b>                       | b       | b        |         |          |                         |             | b         |          | b       |               |              |            |             |                    |           |                |           |  |
|    | Brigantine St.                            |         |          |         |          |                         |             |           |          |         |               |              |            |             |                    |           |                |           |  |
|    | Borough of Beachwood                      |         |          |         |          |                         |             |           |          |         |               |              |            |             |                    |           |                |           |  |
|    | 908-286-6000                              |         |          |         |          |                         |             |           |          |         |               |              |            |             |                    |           |                |           |  |
| 42 | <b>WINDY COVE BOAT RAMP</b>               |         |          |         |          |                         | x           |           |          | x       |               |              |            |             |                    | x         | x              |           | cement ramp<br>fee for ramp & parking            |
|    | Prospect & Monument Rd.                   |         |          |         |          |                         |             |           |          |         |               |              |            |             |                    |           |                |           |  |
|    | Borough of Pine Beach                     |         |          |         |          |                         |             |           |          |         |               |              |            |             |                    |           |                |           |  |
|    | 908-349-6425                              |         |          |         |          |                         |             |           |          |         |               |              |            |             |                    |           |                |           |  |
| 43 | <b>AVON BEACH</b>                         | x       | x        |         | x        | x                       | x           |           |          | x       |               |              |            |             |                    |           |                |           | badges required for beach<br>permits for parking |
|    | Avon Rd. & Riverside Dr.                  |         |          |         |          |                         |             |           |          |         |               |              |            |             |                    |           |                |           |  |
|    | Borough of Pine Beach                     |         |          |         |          |                         |             |           |          |         |               |              |            |             |                    |           |                |           |  |
|    | 908-349-6425                              |         |          |         |          |                         |             |           |          |         |               |              |            |             |                    |           |                |           |  |
| 44 | <b>NEW JERSEY PIER</b>                    | x       | x        |         |          |                         |             |           |          |         |               |              |            |             |                    |           |                |           |  |
|    | New Jersey Ave. & Riverside               |         |          |         |          |                         |             |           |          |         |               |              |            |             |                    |           |                |           |  |
|    | Borough of Pine Beach                     |         |          |         |          |                         |             |           |          |         |               |              |            |             |                    |           |                |           |  |
|    | 908-349-6425                              |         |          |         |          |                         |             |           |          |         |               |              |            |             |                    |           |                |           |  |

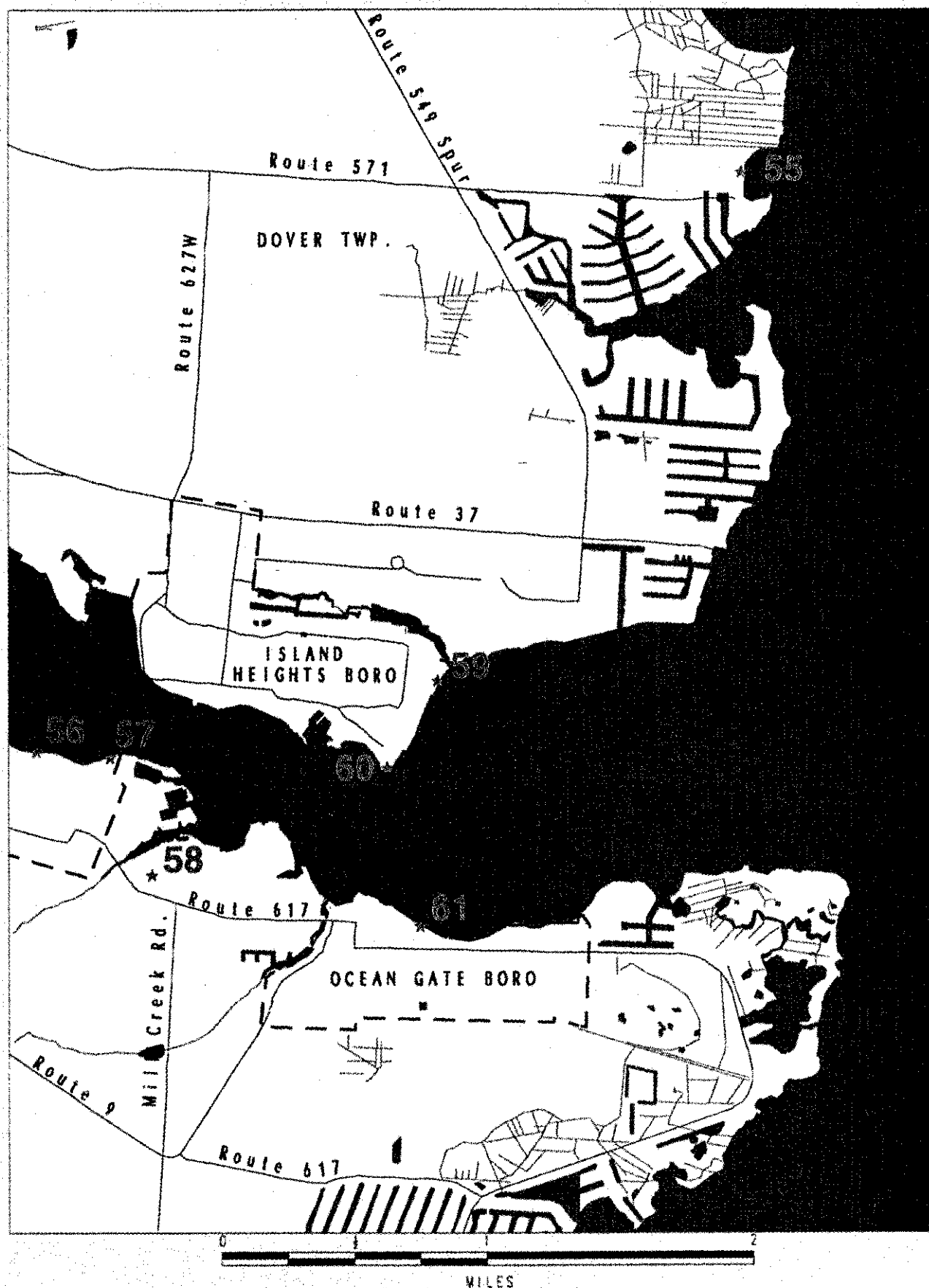
x = existing    b = barrier free access

## KETTLE CREEK/SEASIDE PARK AREA




|    | <b>KETTLE CREEK/<br/>SEASIDE PARK<br/>AREA</b>        | fishing | crabbing | hunting | swimming | recreational facilities | picnic area | telephone | restroom | parking | nature center | nature trail | bike trail | boat rental | information center | boat ramp | car top launch | boat dock |                                 |
|----|---|---------|----------|---------|----------|-------------------------|-------------|-----------|----------|---------|---------------|--------------|------------|-------------|--------------------|-----------|----------------|-----------|---------------------------------|
| 45 | <b>CHERRY QUAY ROAD</b>                               | x       | x        |         |          |                         |             |           |          |         |               |              |            |             |                    |           |                |           |                                 |
|    | street end  |         |          |         |          |                         |             |           |          |         |               |              |            |             |                    |           |                |           |                                 |
|    | Township of Brick                                     |         |          |         |          |                         |             |           |          |         |               |              |            |             |                    |           |                |           |                                 |
|    | 908-262-1075  |         |          |         |          |                         |             |           |          |         |               |              |            |             |                    |           |                |           |                                 |
| 46 | <b>BAY HARBOR BEACH</b>                               | x       | x        |         | x        | x                       |             |           |          | x       |               |              |            |             |                    |           |                |           |                                 |
|    | Queen Ann Rd.   |         |          |         |          |                         |             |           |          |         |               |              |            |             |                    |           |                |           |                                 |
|    | Township of Brick                                     |         |          |         |          |                         |             |           |          |         |               |              |            |             |                    |           |                |           |                                 |
|    | 908-262-1075  |         |          |         |          |                         |             |           |          |         |               |              |            |             |                    |           |                |           |                                 |
| 47 | <b>OCEAN COUNTY PARKS &amp;<br/>RECREATION ADMIN.</b> | x       | x        |         |          |                         |             |           | x        | x       |               | x            |            |             | x                  |           | x              |           |                                 |
|    | 1198 Bandon Rd.                                       |         |          |         |          |                         |             |           |          |         |               |              |            |             |                    |           |                |           |                                 |
|    | Township of Dover                                     |         |          |         |          |                         |             |           |          |         |               |              |            |             |                    |           |                |           |                                 |
|    | 908-506-9090  |         |          |         |          |                         |             |           |          |         |               |              |            |             |                    |           |                |           |                                 |
| 48 | <b>CATTUS ISLAND PARK</b>                             | x       | x        |         |          | x                       | x           | x         | x        | x       | x             | x            |            |             | x                  |           | x              |           | County park                     |
|    | Cattus Island Blvd.                                   |         |          |         |          |                         |             |           |          |         |               |              |            |             |                    |           |                |           |                                 |
|    | Township of Dover                                     |         |          |         |          |                         |             |           |          |         |               |              |            |             |                    |           |                |           |                                 |
|    | 908-270-6960  |         |          |         |          |                         |             |           |          |         |               |              |            |             |                    |           |                |           |                                 |
| 49 | <b>MUNICIPAL FACILITIES</b>                           | b       | b        |         | b        | b                       |             | x         |          | b       |               |              |            |             |                    | b         |                |           | concrete ramps. fee             |
|    | Bay Blvd. & N. Brunswick Ave.                         |         |          |         |          |                         |             |           |          |         |               |              |            |             |                    |           |                |           |                                 |
|    | Borough of Lavallette                                 |         |          |         |          |                         |             |           |          |         |               |              |            |             |                    |           |                |           |                                 |
|    | 908-793-7477  |         |          |         |          |                         |             |           |          |         |               |              |            |             |                    |           |                |           |                                 |
| 50 | <b>MUNICIPAL FACILITIES</b>                           | x       | x        |         |          |                         |             | x         | x        | x       |               |              |            |             |                    |           |                | x         |                                 |
|    | Bay Blvd.   |         |          |         |          |                         |             |           |          |         |               |              |            |             |                    |           |                |           |                                 |
|    | Borough of Seaside Heights                            |         |          |         |          |                         |             |           |          |         |               |              |            |             |                    |           |                |           |                                 |
|    | 908-793-9100  |         |          |         |          |                         |             |           |          |         |               |              |            |             |                    |           |                |           |                                 |
| 51 | <b>MUNICIPAL BEACH</b>                                | x       | x        |         | x        |                         |             | x         | x        | x       |               |              |            | x           |                    | x         |                |           | concrete ramps<br>fee in summer |
|    | Bay Blvd.   |         |          |         |          |                         |             |           |          |         |               |              |            |             |                    |           |                |           |                                 |
|    | Borough of Seaside Heights                            |         |          |         |          |                         |             |           |          |         |               |              |            |             |                    |           |                |           |                                 |
|    | 908-793-9100  |         |          |         |          |                         |             |           |          |         |               |              |            |             |                    |           |                |           |                                 |
| 52 | <b>LAKE AVE. PLAYGROUND</b>                           |         |          |         |          | b                       |             | x         |          | b       |               |              |            |             |                    |           |                |           |                                 |
|    | Lake & Decatur Aves.                                  |         |          |         |          |                         |             |           |          |         |               |              |            |             |                    |           |                |           |                                 |
|    | Borough of Seaside Park                               |         |          |         |          |                         |             |           |          |         |               |              |            |             |                    |           |                |           |                                 |
|    | 908-793-0234  |         |          |         |          |                         |             |           |          |         |               |              |            |             |                    |           |                |           |                                 |
| 53 | <b>5th AVENUE PIER</b>                                | b       | b        |         | b        | b                       |             | x         |          | x       |               |              |            |             |                    |           |                |           |                                 |
|    | 5th & Bay View Aves.                                  |         |          |         |          |                         |             |           |          |         |               |              |            |             |                    |           |                |           |                                 |
|    | Borough of Seaside Park                               |         |          |         |          |                         |             |           |          |         |               |              |            |             |                    |           |                |           |                                 |
|    | 908-793-0234  |         |          |         |          |                         |             |           |          |         |               |              |            |             |                    |           |                |           |                                 |
| 54 | <b>MUNICIPAL FACILITIES</b>                           | b       | b        |         |          |                         |             |           |          | b       |               |              |            |             |                    | x         |                |           | concrete ramps. fee. pier       |
|    | Bayview Ave. & 14th St.                               |         |          |         |          |                         |             |           |          |         |               |              |            |             |                    |           |                |           |                                 |
|    | Borough of Seaside Park                               |         |          |         |          |                         |             |           |          |         |               |              |            |             |                    |           |                |           |                                 |
|    | 908-793-0234  |         |          |         |          |                         |             |           |          |         |               |              |            |             |                    |           |                |           |                                 |

## SHELTER COVE/TOMS RIVER AREA

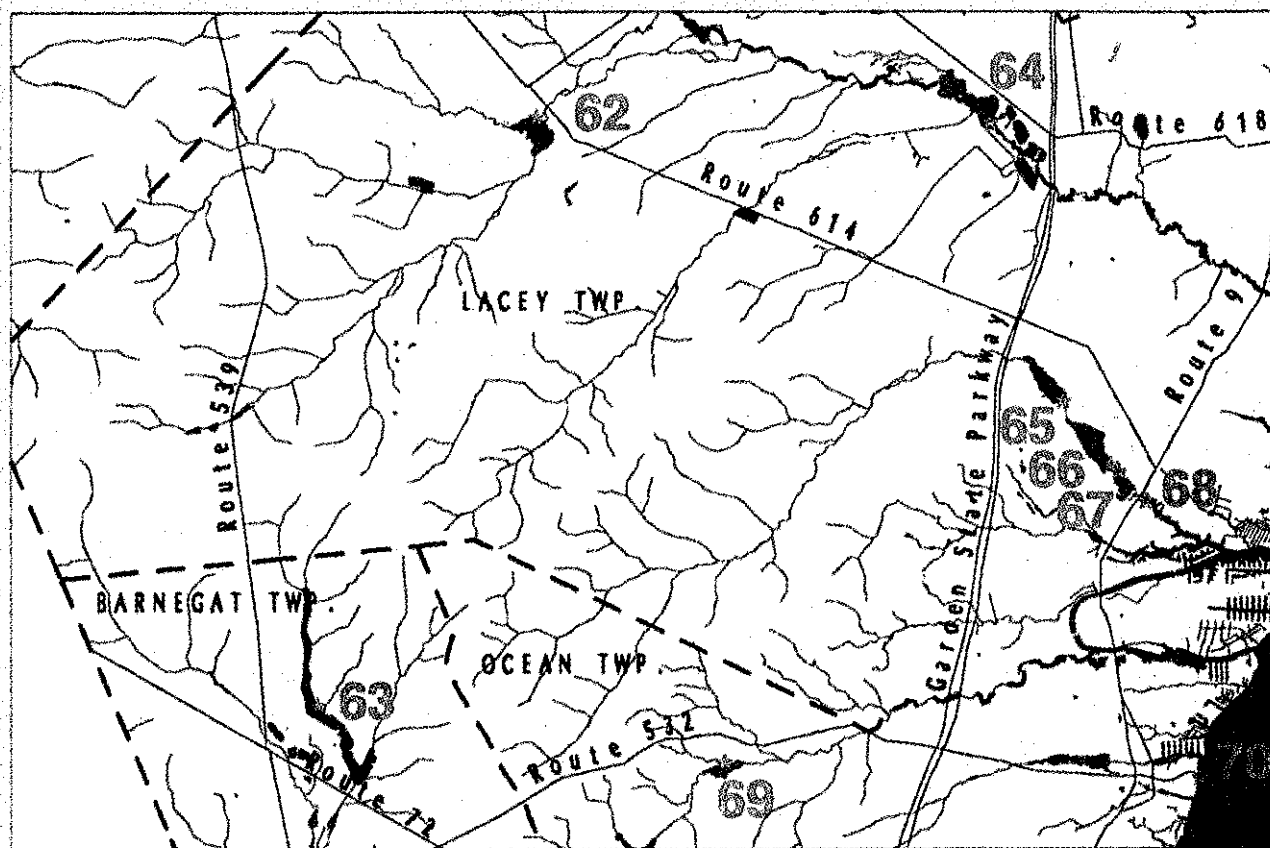


|           | <b>SHELTER COVE/<br/>TOMS RIVER<br/>AREA</b> | fishing | crabbing | hunting | swimming | recreational facilities | picnic area | telephone | restroom | parking | nature center | nature trail | bike trail | boat rental | information center | boat ramp | car top launch | boat dock |                             |
|-----------|--|---------|----------|---------|----------|-------------------------|-------------|-----------|----------|---------|---------------|--------------|------------|-------------|--------------------|-----------|----------------|-----------|-----------------------------|
| <b>55</b> | <b>SHELTER COVE PARK</b>                     |         |          |         | x        | x                       |             |           | x        | x       |               |              |            |             |                    |           |                |           |                             |
|           | Bay Ave.                                     |         |          |         |          |                         |             |           |          |         |               |              |            |             |                    |           |                |           |                             |
|           | Township of Dover                            |         |          |         |          |                         |             |           |          |         |               |              |            |             |                    |           |                |           |                             |
|           | 908-341-1000                                 |         |          |         |          |                         |             |           |          |         |               |              |            |             |                    |           |                |           |                             |
| <b>56</b> | <b>HENLEY PIER</b>                           | x       | x        |         |          |                         |             |           |          |         |               |              |            |             |                    |           |                |           |                             |
|           | Henley Ave. & Riverside Dr.                  |         |          |         |          |                         |             |           |          |         |               |              |            |             |                    |           |                |           |                             |
|           | Borough of Pine Beach                        |         |          |         |          |                         |             |           |          |         |               |              |            |             |                    |           |                |           |                             |
|           | 908-349-6425                                 |         |          |         |          |                         |             |           |          |         |               |              |            |             |                    |           |                |           |                             |
| <b>57</b> | <b>STATION BEACH</b>                         |         |          |         | x        | x                       | x           |           |          | x       |               |              |            |             |                    |           |                |           | beach badge required        |
|           | Station Ave. & Riverside Dr.                 |         |          |         |          |                         |             |           |          |         |               |              |            |             |                    |           |                |           | available daily on site     |
|           | Borough of Pine Beach                        |         |          |         |          |                         |             |           |          |         |               |              |            |             |                    |           |                |           | parking permit needed       |
|           | 908-349-6425                                 |         |          |         |          |                         |             |           |          |         |               |              |            |             |                    |           |                |           |                             |
| <b>58</b> | <b>MILL CREEK CO. PARK</b>                   | x       | x        |         |          | x                       | x           |           | x        | x       |               | x            |            |             |                    |           | x              |           | gravel boat ramp            |
|           | Mill Creek Rd. & Chelsea Ave.                |         |          |         |          |                         |             |           |          |         |               |              |            |             |                    |           |                |           | adjacent to park            |
|           | Township of Berkeley                         |         |          |         |          |                         |             |           |          |         |               |              |            |             |                    |           |                |           |                             |
|           | 908-506-9090                                 |         |          |         |          |                         |             |           |          |         |               |              |            |             |                    |           |                |           |                             |
| <b>59</b> | <b>MUNICIPAL BEACH</b>                       |         |          |         | x        |                         |             |           |          |         |               |              |            |             |                    |           |                |           |                             |
|           | End of Summit Avenue                         |         |          |         |          |                         |             |           |          |         |               |              |            |             |                    |           |                |           |                             |
|           | Borough of Island Heights                    |         |          |         |          |                         |             |           |          |         |               |              |            |             |                    |           |                |           |                             |
|           | 908-270-6415                                 |         |          |         |          |                         |             |           |          |         |               |              |            |             |                    |           |                |           |                             |
| <b>60</b> | <b>LONG POINT BEACH</b>                      |         |          |         | x        |                         |             |           |          |         |               |              |            |             |                    |           |                |           |                             |
|           | End of Ocean Ave.                            |         |          |         |          |                         |             |           |          |         |               |              |            |             |                    |           |                |           |                             |
|           | Borough of Island Heights                    |         |          |         |          |                         |             |           |          |         |               |              |            |             |                    |           |                |           |                             |
|           | 908-270-6415                                 |         |          |         |          |                         |             |           |          |         |               |              |            |             |                    |           |                |           |                             |
| <b>61</b> | <b>WILDWOOD AVE. PIER</b>                    | x       | x        |         | x        |                         |             | x         |          |         |               |              |            |             |                    |           |                |           | limited metered parking     |
|           | Wildwood & East Riviera                      |         |          |         |          |                         |             |           |          |         |               |              |            |             |                    |           |                |           | fishing, crabbing after 5pm |
|           | Borough of Ocean Gate                        |         |          |         |          |                         |             |           |          |         |               |              |            |             |                    |           |                |           | beach badge required        |
|           | 908-269-3171                                 |         |          |         |          |                         |             |           |          |         |               |              |            |             |                    |           |                |           | available daily on site     |

x = existing    b = barrier free access



## GREENWOOD FOREST/FORKED RIVER AREA



SEE PAGES 23, 25 AND 27

STAFFORD FORGE/BASS RIVER AREA

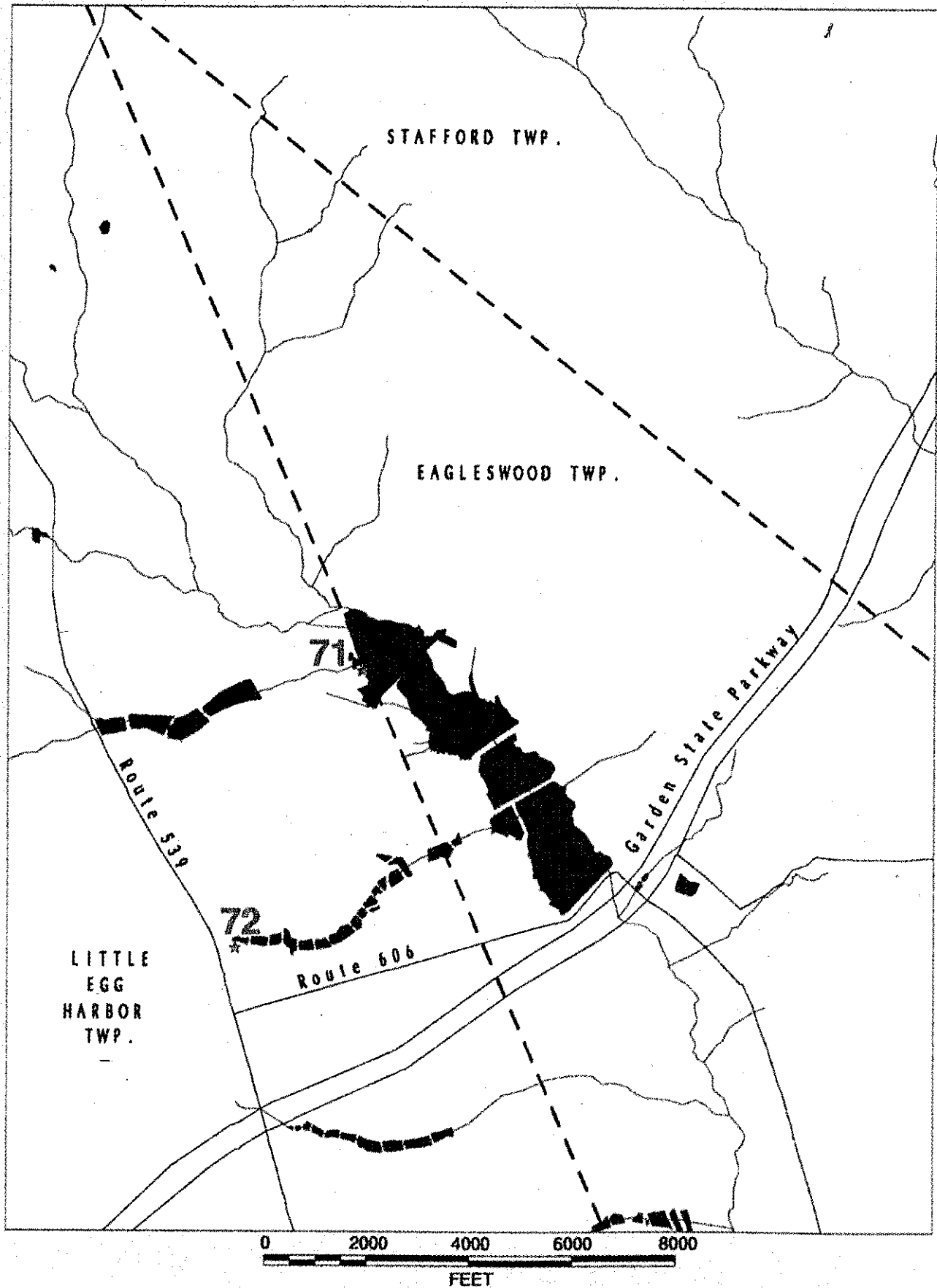
BARNEGAT/STAFFORD AREA

CEDAR BONNET ISLAND AREA

|    | <b>GREENWOOD<br/>FOREST/<br/>FORKED RIVER<br/>AREA</b> | fishing | crabbing | hunting | swimming | recreational facilities | picnic area | telephone | restroom | parking | nature center | nature trail | bike trail | boat rental | information center | boat ramp | car top launch | boat dock |  |
|----|--|---------|----------|---------|----------|-------------------------|-------------|-----------|----------|---------|---------------|--------------|------------|-------------|--------------------|-----------|----------------|-----------|--|
| 62 | <b>BAMBER LAKE</b>                                     | x       |          |         | x        |                         |             | x         |          | x       |               |              |            |             |                    |           |                |           |  |
|    | Lacey Rd.  |         |          |         |          |                         |             |           |          |         |               |              |            |             |                    |           |                |           |  |
|    | Township of Lacey                                      |         |          |         |          |                         |             |           |          |         |               |              |            |             |                    |           |                |           |  |
|    | 609-693-1100   |         |          |         |          |                         |             |           |          |         |               |              |            |             |                    |           |                |           |  |
| 63 | <b>GREENWOOD FOREST &amp;<br/>PASADENA WMA</b>         | x       |          | x       |          |                         |             |           |          | x       |               | x            |            |             |                    |           |                |           | good for observing native<br>pinelands herptiles |
|    | Routes 539 & 72  |         |          |         |          |                         |             |           |          |         |               |              |            |             |                    |           |                |           |  |
|    | Townships of Manchester,<br>Lacey & Barnegat           |         |          |         |          |                         |             |           |          |         |               |              |            |             |                    |           |                |           |  |
| 64 | <b>DOUBLE TROUBLE PARK</b>                             | x       |          | x       |          |                         |             |           | b        |         |               | x            |            |             |                    |           |                |           | State park, bird watching                        |
|    | Route 618  |         |          |         |          |                         |             |           |          |         |               |              |            |             |                    |           |                |           |  |
|    | Townships of Berkeley & Lacey                          |         |          |         |          |                         |             |           |          |         |               |              |            |             |                    |           |                |           |  |
|    | 908-341-6662   |         |          |         |          |                         |             |           |          |         |               |              |            |             |                    |           |                |           |  |
| 65 | <b>DEERHEAD LAKE</b>                                   |         |          |         | x        |                         |             | x         | x        | x       |               |              |            |             |                    |           |                |           |  |
|    | Deerhead Lake Dr.                                      |         |          |         |          |                         |             |           |          |         |               |              |            |             |                    |           |                |           |  |
|    | Township of Lacey                                      |         |          |         |          |                         |             |           |          |         |               |              |            |             |                    |           |                |           |  |
|    | 609-693-1100   |         |          |         |          |                         |             |           |          |         |               |              |            |             |                    |           |                |           |  |
| 66 | <b>LAKE BARNEGAT</b>                                   |         |          |         | x        |                         |             | x         | x        | x       |               |              |            |             |                    |           |                |           |  |
|    | Lakeside Dr.   |         |          |         |          |                         |             |           |          |         |               |              |            |             |                    |           |                |           |  |
|    | Township of Lacey                                      |         |          |         |          |                         |             |           |          |         |               |              |            |             |                    |           |                |           |  |
|    | 609-693-1100   |         |          |         |          |                         |             |           |          |         |               |              |            |             |                    |           |                |           |  |
| 67 | <b>MILL POND (CEDAR LAKE)</b>                          | x       |          |         |          |                         |             | x         | x        | x       |               |              |            |             |                    |           |                |           |  |
|    | Lakeside Dr.   |         |          |         |          |                         |             |           |          |         |               |              |            |             |                    |           |                |           |  |
|    | Township of Lacey                                      |         |          |         |          |                         |             |           |          |         |               |              |            |             |                    |           |                |           |  |
|    | 609-693-1100   |         |          |         |          |                         |             |           |          |         |               |              |            |             |                    |           |                |           |  |
| 68 | <b>FORKED RIVER MARINA</b>                             |         |          |         |          |                         | b           | b         | b        | b       |               |              |            |             | b                  |           |                |           | State owned marina<br>public pumpout station     |
|    | 311 S. Main St., Forked River                          |         |          |         |          |                         |             |           |          |         |               |              |            |             |                    |           |                |           |  |
|    | Township of Lacey                                      |         |          |         |          |                         |             |           |          |         |               |              |            |             |                    |           |                |           |  |
|    | 609-693-5045   |         |          |         |          |                         |             |           |          |         |               |              |            |             |                    |           |                |           |  |
| 69 | <b>WELLS MILLS CO. PARK</b>                            | x       |          |         |          | x                       | x           | x         | x        | x       | x             | x            |            | x           | x                  |           | x              |           |  |
|    | Route 532  |         |          |         |          |                         |             |           |          |         |               |              |            |             |                    |           |                |           |  |
|    | Township of Ocean                                      |         |          |         |          |                         |             |           |          |         |               |              |            |             |                    |           |                |           |  |
|    | 908-971-3085   |         |          |         |          |                         |             |           |          |         |               |              |            |             |                    |           |                |           |  |
| 70 | <b>PUBLIC PIER</b>                                     | x       | x        |         |          |                         |             |           |          |         |               |              |            |             |                    |           |                |           |  |
|    | Bryant Rd. & Sheridan St.                              |         |          |         |          |                         |             |           |          |         |               |              |            |             |                    |           |                |           |  |
|    | Township of Ocean                                      |         |          |         |          |                         |             |           |          |         |               |              |            |             |                    |           |                |           |  |
|    | 609-693-3302   |         |          |         |          |                         |             |           |          |         |               |              |            |             |                    |           |                |           |  |

x = existing    b = barrier free access

## STAFFORD FORGE/BASS RIVER AREA

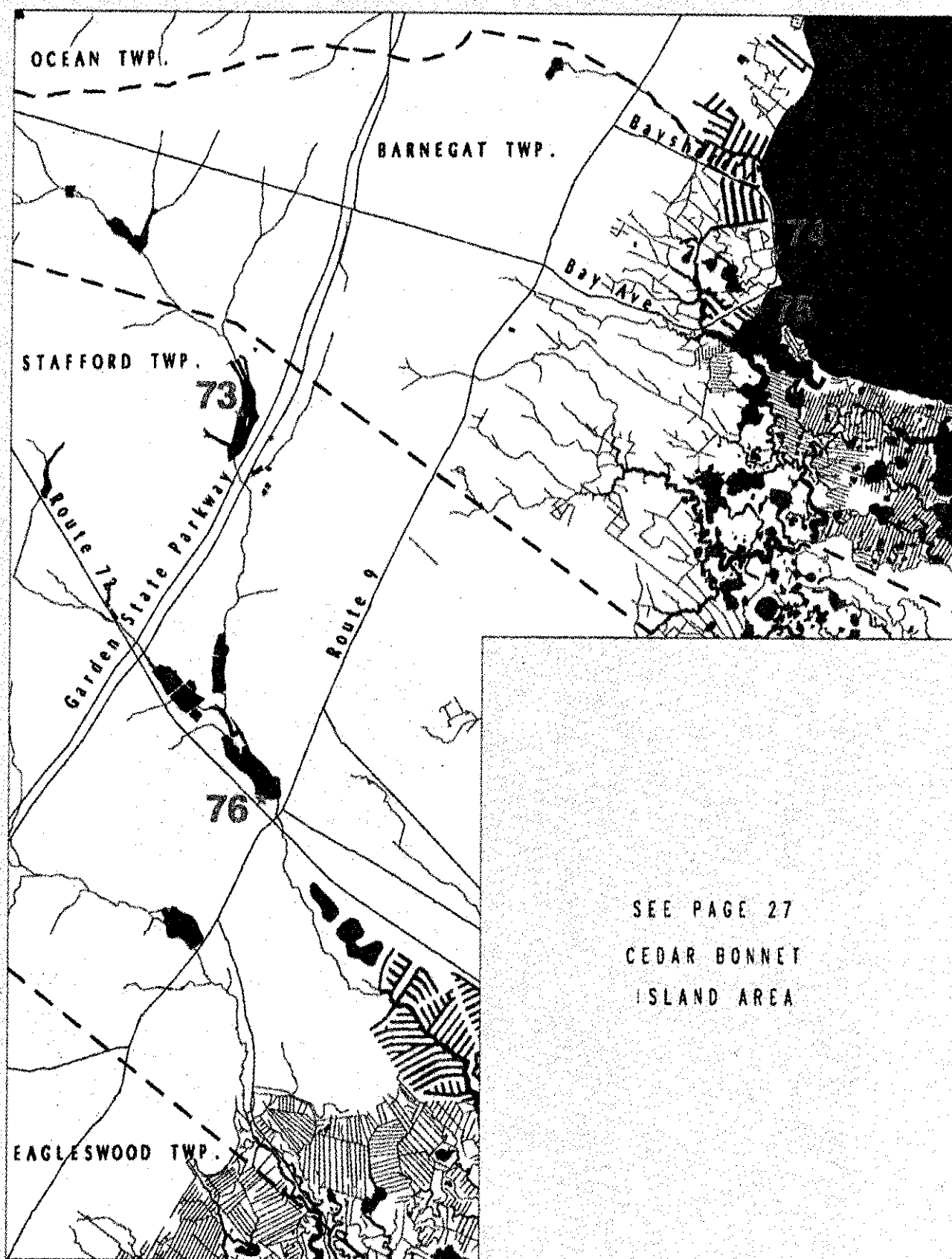


|    | <b>STAFFORD FORGE/<br/>BASS RIVER<br/>AREA</b> | fishing | crabbing | hunting | swimming | recreational facilities | picnic area | telephone | restroom | parking | nature center | nature trail | bike trail | boat rental | information center | boat ramp | car top launch | boat dock |                              |
|----|--|---------|----------|---------|----------|-------------------------|-------------|-----------|----------|---------|---------------|--------------|------------|-------------|--------------------|-----------|----------------|-----------|------------------------------|
| 71 | <b>STAFFORD FORGE WMA</b>                      | x       |          | x       |          |                         |             |           |          | x       |               |              |            |             |                    |           | x              |           | designated dog training area |
|    | Munio Field Rd.                                |         |          |         |          |                         |             |           |          |         |               |              |            |             |                    |           |                |           |                              |
|    | Townships of Little Egg Harbor & Eagleswood    |         |          |         |          |                         |             |           |          |         |               |              |            |             |                    |           |                |           |                              |
| 72 | <b>BASS RIVER ST. FOREST</b>                   | x       |          | x       |          |                         |             |           |          |         |               |              |            |             |                    |           |                |           | bird watching                |
|    | Rt. 539 & Garden St. Pkwy                      |         |          |         |          |                         |             |           |          |         |               |              |            |             |                    |           |                |           |                              |
|    | Township of Little Egg Harbor                  |         |          |         |          |                         |             |           |          |         |               |              |            |             |                    |           |                |           |                              |
|    | 609-296-1114                                   |         |          |         |          |                         |             |           |          |         |               |              |            |             |                    |           |                |           |                              |

x = existing    b = barrier free access



## BARNEGAT/STAFFORD AREA



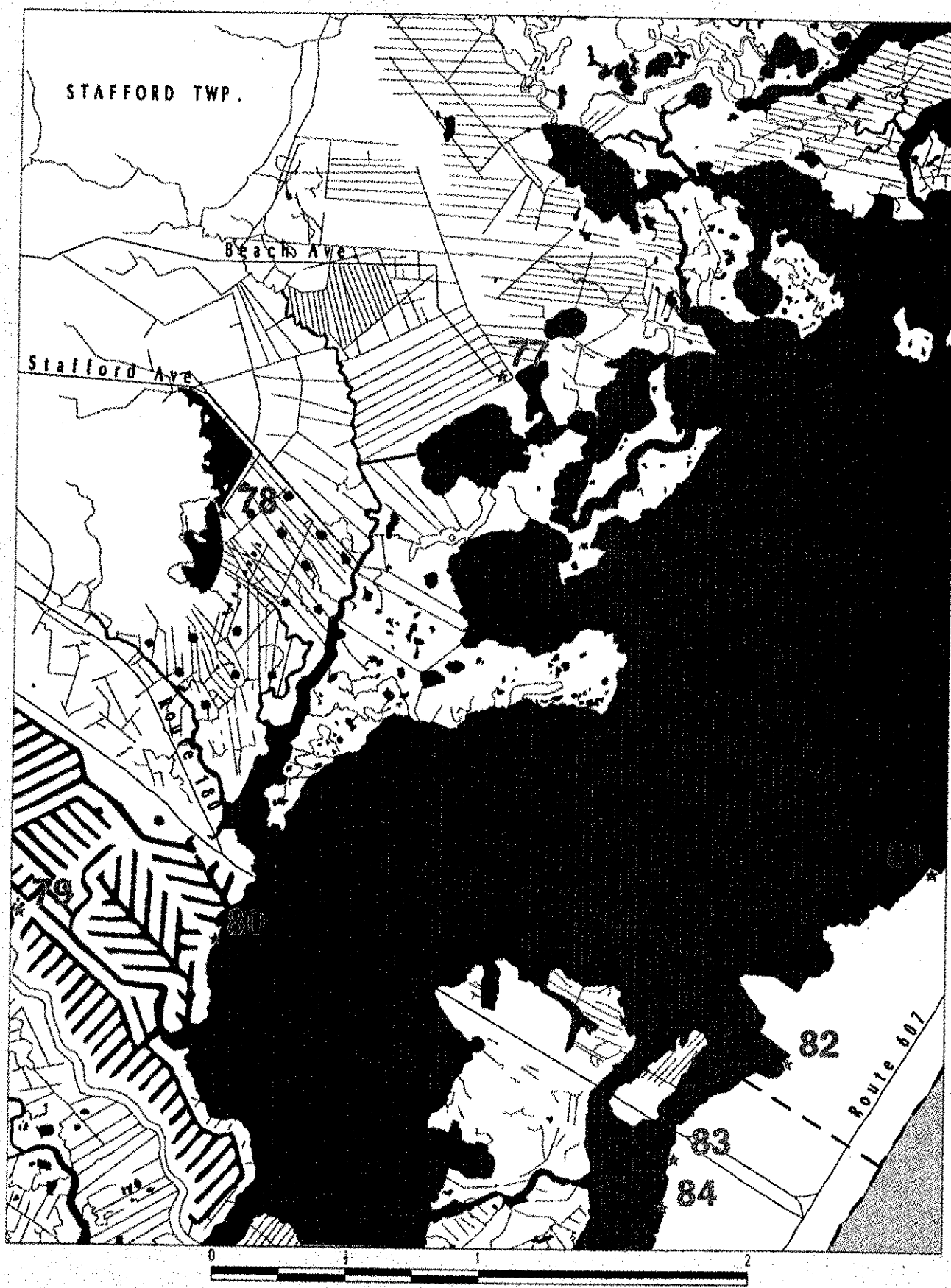
SEE PAGE 27  
CEDAR BONNET  
ISLAND AREA

|    | <b>BARNEGAT/<br/>STAFFORD<br/>AREA</b> | fishing | crabbing | hunting | swimming | recreational facilities | picnic area | telephone | restroom | parking | nature center | nature trail | bike trail | boat rental | information center | boat ramp | car top launch | boat dock |                   |
|----|--|---------|----------|---------|----------|-------------------------|-------------|-----------|----------|---------|---------------|--------------|------------|-------------|--------------------|-----------|----------------|-----------|-------------------|
| 73 | <b>HOLIDAY LAKE PARK</b>               | b       |          |         | x        | b                       | b           |           | b        | b       |               |              |            |             |                    |           |                |           | tot lot, piers    |
|    | Buccaneer La.                          |         |          |         |          |                         |             |           |          |         |               |              |            |             |                    |           |                |           | walkways, gazebo  |
|    | Township of Stafford                   |         |          |         |          |                         |             |           |          |         |               |              |            |             |                    |           |                |           |                   |
|    | 609-597-7079                           |         |          |         |          |                         |             |           |          |         |               |              |            |             |                    |           |                |           |                   |
| 74 | <b>BARNEGAT MUNICIPAL</b>              |         |          |         | x        |                         |             |           |          | x       |               |              |            |             |                    |           |                |           |                   |
|    | <b>PUBLIC BEACH</b>                    |         |          |         |          |                         |             |           |          |         |               |              |            |             |                    |           |                |           |                   |
|    | Bay Shore Drive                        |         |          |         |          |                         |             |           |          |         |               |              |            |             |                    |           |                |           |                   |
|    | Township of Barnegat                   |         |          |         |          |                         |             |           |          |         |               |              |            |             |                    |           |                |           |                   |
|    | 609-698-7832                           |         |          |         |          |                         |             |           |          |         |               |              |            |             |                    |           |                |           |                   |
| 75 | <b>BARNEGAT MUNICIPAL</b>              | b       | b        |         |          |                         | x           |           | b        | x       |               |              |            |             |                    | x         | x              | x         | concrete ramp     |
|    | <b>BOAT RAMP</b>                       |         |          |         |          |                         |             |           |          |         |               |              |            |             |                    |           |                |           |                   |
|    | East Bay Ave.                          |         |          |         |          |                         |             |           |          |         |               |              |            |             |                    |           |                |           | fee from April to |
|    | Township of Barnegat                   |         |          |         |          |                         |             |           |          |         |               |              |            |             |                    |           |                |           | September         |
|    | 609-698-7832                           |         |          |         |          |                         |             |           |          |         |               |              |            |             |                    |           |                |           |                   |
| 76 | <b>A. PAUL KING</b>                    | x       |          |         | x        | x                       | x           | x         | x        | x       |               |              |            |             |                    |           | x              |           |                   |
|    | <b>COUNTY PARK</b>                     |         |          |         |          |                         |             |           |          |         |               |              |            |             |                    |           |                |           |                   |
|    | Rt. 72 & Rt. 9                         |         |          |         |          |                         |             |           |          |         |               |              |            |             |                    |           |                |           |                   |
|    | Township of Stafford                   |         |          |         |          |                         |             |           |          |         |               |              |            |             |                    |           |                |           |                   |
|    | 908-506-9090                           |         |          |         |          |                         |             |           |          |         |               |              |            |             |                    |           |                |           |                   |

x = existing    b = barrier free access



## CEDAR BONNET ISLAND AREA

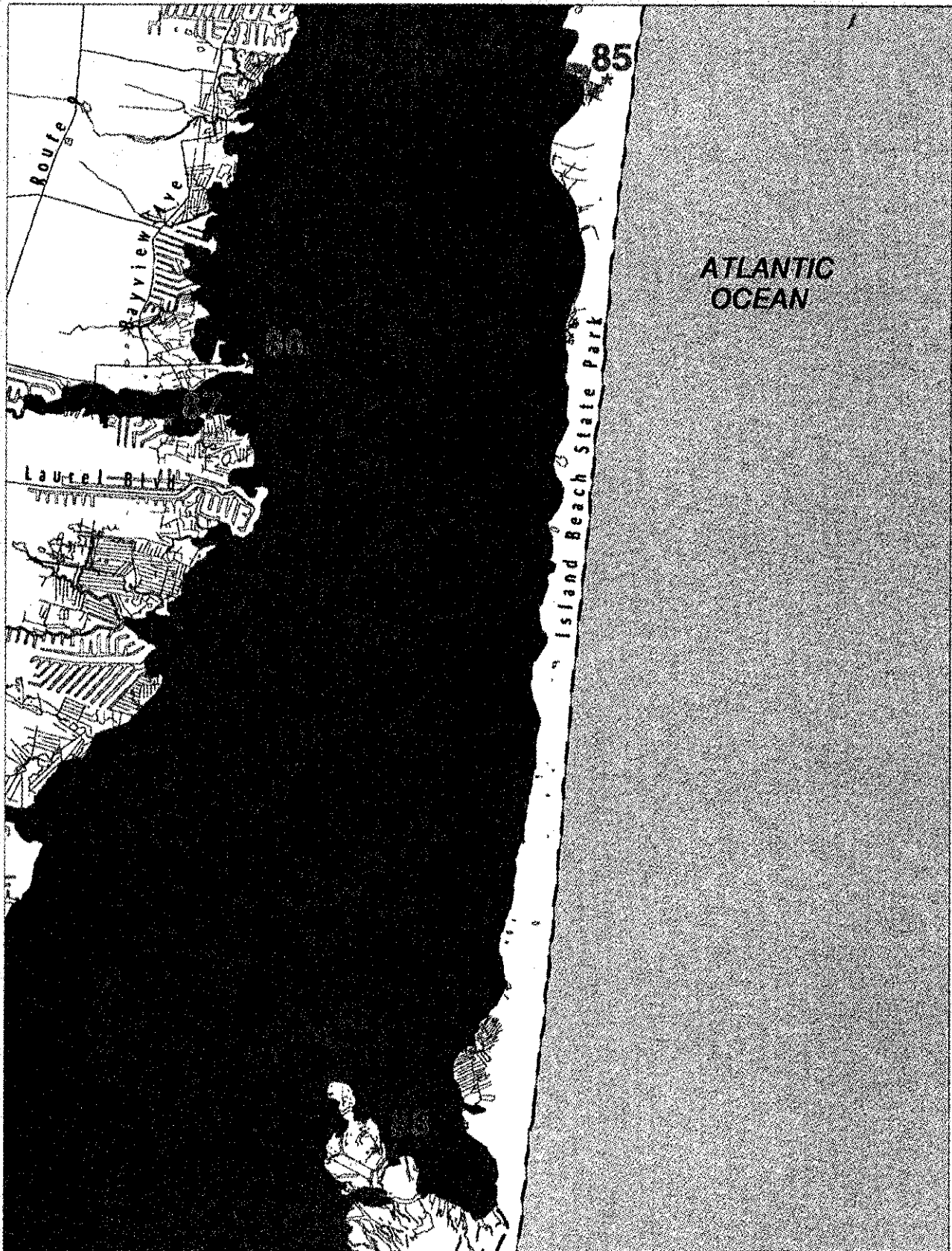


MILES

|           | <b>CEDAR BONNET<br/>ISLAND<br/>AREA</b> | fishing | crabbing | hunting | swimming | recreational facilities | picnic area | telephone | restroom | parking | nature center | nature trail | bike trail | boat rental | information center | boat ramp | car top launch | boat dock |                          |
|-----------|---|---------|----------|---------|----------|-------------------------|-------------|-----------|----------|---------|---------------|--------------|------------|-------------|--------------------|-----------|----------------|-----------|--------------------------|
| <b>77</b> | <b>EDWIN B. FORSYTHE NWR</b>            | x       | x        | x       |          |                         |             |           |          |         |               |              |            |             |                    |           |                |           | public boat ramps nearby |
|           | Townships of Barnegat,                  |         |          |         |          |                         |             |           |          |         |               |              |            |             |                    |           |                |           |                          |
|           | Stafford & Eagleswood                   |         |          |         |          |                         |             |           |          |         |               |              |            |             |                    |           |                |           |                          |
|           | 609-698-1387                            |         |          |         |          |                         |             |           |          |         |               |              |            |             |                    |           |                |           |                          |
| <b>78</b> | <b>MANAHAWKIN WMA</b>                   | x       | x        | x       |          |                         |             |           |          | x       |               |              |            |             |                    |           | x              |           |                          |
|           | Stafford Ave.                           |         |          |         |          |                         |             |           |          |         |               |              |            |             |                    |           |                |           |                          |
|           | Township of Stafford                    |         |          |         |          |                         |             |           |          |         |               |              |            |             |                    |           |                |           |                          |
| <b>79</b> | <b>MILL CREEK PARK</b>                  | b       |          |         |          | b                       | b           | b         | b        | b       |               |              |            |             |                    |           |                |           | tot lot, pier, walkway   |
|           | Mill Creek Rd.                          |         |          |         |          |                         |             |           |          |         |               |              |            |             |                    |           |                |           | gazebo, senior           |
|           | Township of Stafford                    |         |          |         |          |                         |             |           |          |         |               |              |            |             |                    |           |                |           | community center         |
|           | 609-597-1759                            |         |          |         |          |                         |             |           |          |         |               |              |            |             |                    |           |                |           |                          |
| <b>80</b> | <b>JENNIFER LANE BEACH</b>              |         |          |         | x        |                         |             |           |          |         |               |              |            |             |                    |           |                |           | tot lot                  |
|           | Jennifer Lane                           |         |          |         |          |                         |             |           |          |         |               |              |            |             |                    |           |                |           |                          |
|           | Township of Stafford                    |         |          |         |          |                         |             |           |          |         |               |              |            |             |                    |           |                |           |                          |
|           | 609-597-7079                            |         |          |         |          |                         |             |           |          |         |               |              |            |             |                    |           |                |           |                          |
| <b>81</b> | <b>MUNICIPAL BEACH</b>                  |         |          |         | x        |                         |             |           |          |         |               |              |            |             |                    |           |                |           |                          |
|           | N. 16th St. & Barnegat Ave.             |         |          |         |          |                         |             |           |          |         |               |              |            |             |                    |           |                |           |                          |
|           | Borough of Surf City                    |         |          |         |          |                         |             |           |          |         |               |              |            |             |                    |           |                |           |                          |
|           | 609-494-3064                            |         |          |         |          |                         |             |           |          |         |               |              |            |             |                    |           |                |           |                          |
| <b>82</b> | <b>MUNICIPAL BOAT RAMP</b>              |         |          |         |          |                         |             |           |          |         |               |              |            |             |                    | x         | x              |           | concrete ramps. fee      |
|           | Division St. & Barnegat Ave.            |         |          |         |          |                         |             |           |          |         |               |              |            |             |                    |           |                |           |                          |
|           | Borough of Surf City                    |         |          |         |          |                         |             |           |          |         |               |              |            |             |                    |           |                |           |                          |
|           | 609-494-3064                            |         |          |         |          |                         |             |           |          |         |               |              |            |             |                    |           |                |           |                          |
| <b>83</b> | <b>MUNICIPAL BOAT RAMP</b>              |         |          |         |          |                         |             |           | x        | x       |               |              |            |             |                    | x         |                |           | concrete ramps. fee      |
|           | 10th St.                                |         |          |         |          |                         |             |           |          |         |               |              |            |             |                    |           |                |           |                          |
|           | Borough of Ship Bottom                  |         |          |         |          |                         |             |           |          |         |               |              |            |             |                    |           |                |           |                          |
|           | 609-494-1614                            |         |          |         |          |                         |             |           |          |         |               |              |            |             |                    |           |                |           |                          |
| <b>84</b> | <b>MUNICIPAL PARK<br/>&amp; BEACH</b>   |         |          |         | x        |                         |             |           | x        | x       |               |              |            |             |                    |           |                |           |                          |
|           | 14th St. & Bay Terrace                  |         |          |         |          |                         |             |           |          |         |               |              |            |             |                    |           |                |           |                          |
|           | Borough of Ship Bottom                  |         |          |         |          |                         |             |           |          |         |               |              |            |             |                    |           |                |           |                          |
|           | 609-494-1518                            |         |          |         |          |                         |             |           |          |         |               |              |            |             |                    |           |                |           |                          |

x = existing    b = barrier free access

## CEDAR CREEK/SEDGE ISLANDS AREA



0 1 2 3


MILES

|    | <b>CEDAR CREEK/<br/>SEDGE ISLANDS<br/>AREA</b> | fishing | crabbing | hunting | swimming | recreational facilities | picnic area | telephone | restroom | parking | nature center | nature trail | bike trail | boat rental | information center | boat ramp | car top launch | boat dock |                         |
|----|--|---------|----------|---------|----------|-------------------------|-------------|-----------|----------|---------|---------------|--------------|------------|-------------|--------------------|-----------|----------------|-----------|-------------------------|
| 85 | <b>ISLAND BEACH ST. PARK</b>                   | x       |          | x       |          | b                       |             | b         | b        | b       | x             | x            | x          |             | b                  |           | x              |           | bird watching, horse    |
|    | Township of Berkeley                           |         |          |         |          |                         |             |           |          |         |               |              |            |             |                    |           |                |           | trail, launch canoes    |
|    | 908-793-0506                                   |         |          |         |          |                         |             |           |          |         |               |              |            |             |                    |           |                |           | & kayaks only           |
| 86 | <b>BERKELEY ISLAND<br/>COUNTY PARK</b>         | x       | x        |         | x        | x                       | x           | x         | x        |         |               |              |            |             |                    |           | x              |           |                         |
|    | Brennan Concourse                              |         |          |         |          |                         |             |           |          |         |               |              |            |             |                    |           |                |           |                         |
|    | Township of Berkeley                           |         |          |         |          |                         |             |           |          |         |               |              |            |             |                    |           |                |           |                         |
|    | 908-506-9090                                   |         |          |         |          |                         |             |           |          |         |               |              |            |             |                    |           |                |           |                         |
| 87 | <b>MEADOWLARK DR. BEACH</b>                    |         |          |         | x        |                         |             |           |          | x       |               |              |            |             |                    |           |                |           |                         |
|    | Meadowlark Dr.                                 |         |          |         |          |                         |             |           |          |         |               |              |            |             |                    |           |                |           |                         |
|    | Township of Lacey                              |         |          |         |          |                         |             |           |          |         |               |              |            |             |                    |           |                |           |                         |
|    | 609-693-1100                                   |         |          |         |          |                         |             |           |          |         |               |              |            |             |                    |           |                |           |                         |
| 88 | <b>SEDGE ISLANDS</b>                           | x       | x        | x       |          |                         |             |           |          |         |               |              |            |             |                    |           |                |           | accessible only by boat |
|    | off Island Beach St. Park                      |         |          |         |          |                         |             |           |          |         |               |              |            |             |                    |           |                |           |                         |
|    | Township of Ocean                              |         |          |         |          |                         |             |           |          |         |               |              |            |             |                    |           |                |           |                         |

x = existing    b = barrier free access



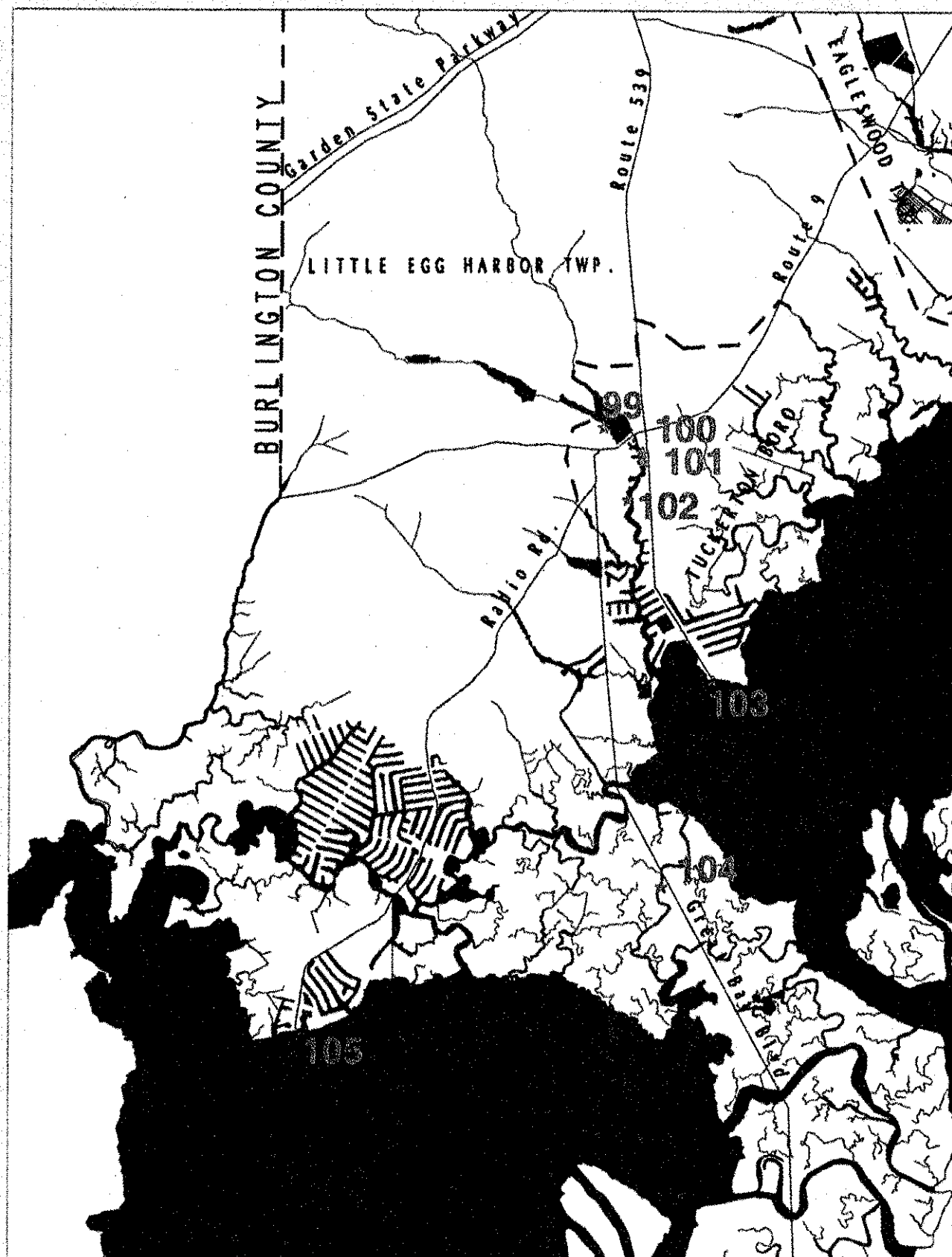
## BARNEGAT LIGHT/NORTH BEACH AREA



|    | <b>BARNEGAT LIGHT/<br/>NORTH BEACH<br/>AREA</b> | fishing | crabbing | hunting | swimming | recreational facilities | picnic area | telephone | restroom | parking | nature center | nature trail | bike trail | boat rental | information center | boat ramp | car top launch | boat dock |                |
|----|---|---------|----------|---------|----------|-------------------------|-------------|-----------|----------|---------|---------------|--------------|------------|-------------|--------------------|-----------|----------------|-----------|----------------|
| 89 | <b>BARNEGAT LIGHTHOUSE</b>                      | x       | x        |         |          | b                       | b           | b         | b        | b       |               |              |            |             | b                  |           |                |           |                |
|    | <b>STATE PARK</b>                               |         |          |         |          |                         |             |           |          |         |               |              |            |             |                    |           |                |           |                |
|    | Broadway  |         |          |         |          |                         |             |           |          |         |               |              |            |             |                    |           |                |           |                |
|    | Borough of Barnegat Light                       |         |          |         |          |                         |             |           |          |         |               |              |            |             |                    |           |                |           |                |
|    | 609-492-6433                                    |         |          |         |          |                         |             |           |          |         |               |              |            |             |                    |           |                |           |                |
| 90 | <b>BARNEGAT LIGHT</b>                           |         |          |         |          |                         |             | x         |          |         |               |              |            | x           |                    | x         | x              |           | wood ramp. fee |
|    | <b>MUNICIPAL BOAT RAMP</b>                      |         |          |         |          |                         |             |           |          |         |               |              |            |             |                    |           |                |           |                |
|    | Bayview Ave & 10th St.                          |         |          |         |          |                         |             |           |          |         |               |              |            |             |                    |           |                |           |                |
|    | Borough of Barnegat Light                       |         |          |         |          |                         |             |           |          |         |               |              |            |             |                    |           |                |           |                |
|    | 609-494-2343                                    |         |          |         |          |                         |             |           |          |         |               |              |            |             |                    |           |                |           |                |
| 91 | <b>HIGH BAR HARBOR AREA</b>                     |         | x        |         |          |                         |             |           |          |         |               |              |            |             |                    |           |                |           |                |
|    | <b>LAGOONS &amp; ST. ENDS</b>                   |         |          |         |          |                         |             |           |          |         |               |              |            |             |                    |           |                |           |                |
|    | Township of Long Beach                          |         |          |         |          |                         |             |           |          |         |               |              |            |             |                    |           |                |           |                |
|    | 609-361-1000                                    |         |          |         |          |                         |             |           |          |         |               |              |            |             |                    |           |                |           |                |
| 92 | <b>25th ST. BAY BEACH</b>                       |         |          |         | x        | x                       |             |           |          | x       |               |              |            |             |                    |           |                |           |                |
|    | 25th St. & Bayview Ave.                         |         |          |         |          |                         |             |           |          |         |               |              |            |             |                    |           |                |           |                |
|    | Borough of Barnegat Light                       |         |          |         |          |                         |             |           |          |         |               |              |            |             |                    |           |                |           |                |
|    | 609-494-2343                                    |         |          |         |          |                         |             |           |          |         |               |              |            |             |                    |           |                |           |                |
| 93 | <b>LOVELADIES LAGOONS</b>                       | x       | x        |         |          |                         |             |           |          |         |               |              |            |             |                    |           |                |           |                |
|    | Township of Long Beach                          |         |          |         |          |                         |             |           |          |         |               |              |            |             |                    |           |                |           |                |
|    | 609-361-1000                                    |         |          |         |          |                         |             |           |          |         |               |              |            |             |                    |           |                |           |                |
| 94 | <b>PUBLIC DOCK</b>                              |         |          |         |          |                         |             |           |          |         |               |              |            |             |                    |           |                | b         |                |
|    | West 78th Street                                |         |          |         |          |                         |             |           |          |         |               |              |            |             |                    |           |                |           |                |
|    | Borough of Harvey Cedars                        |         |          |         |          |                         |             |           |          |         |               |              |            |             |                    |           |                |           |                |
|    | 609-494-2843                                    |         |          |         |          |                         |             |           |          |         |               |              |            |             |                    |           |                |           |                |
| 95 | <b>BAY BEACH</b>                                |         |          |         | b        |                         |             |           |          |         |               |              |            |             |                    |           |                |           |                |
|    | West 75th Street                                |         |          |         |          |                         |             |           |          |         |               |              |            |             |                    |           |                |           |                |
|    | Borough of Harvey Cedars                        |         |          |         |          |                         |             |           |          |         |               |              |            |             |                    |           |                |           |                |
|    | 609-494-2843                                    |         |          |         |          |                         |             |           |          |         |               |              |            |             |                    |           |                |           |                |
| 96 | <b>PUBLIC DOCK</b>                              |         |          |         |          |                         |             |           |          |         |               |              |            |             |                    |           |                | x         |                |
|    | West Lee Ave.                                   |         |          |         |          |                         |             |           |          |         |               |              |            |             |                    |           |                |           |                |
|    | Borough of Harvey Cedars                        |         |          |         |          |                         |             |           |          |         |               |              |            |             |                    |           |                |           |                |
|    | 609-494-2843                                    |         |          |         |          |                         |             |           |          |         |               |              |            |             |                    |           |                |           |                |
| 97 | <b>HARVEY CEDARS PARK</b>                       |         |          |         |          | b                       |             | b         | b        | b       |               |              |            |             | b                  |           |                |           |                |
|    | West Salem Ave.                                 |         |          |         |          |                         |             |           |          |         |               |              |            |             |                    |           |                |           |                |
|    | Borough of Harvey Cedars                        |         |          |         |          |                         |             |           |          |         |               |              |            |             |                    |           |                |           |                |
|    | 609-494-2843                                    |         |          |         |          |                         |             |           |          |         |               |              |            |             |                    |           |                |           |                |
| 98 | <b>NORTH BEACH ST. ENDS</b>                     |         | x        |         |          |                         |             |           |          |         |               |              |            |             |                    |           |                |           |                |
|    | Township of Long Beach                          |         |          |         |          |                         |             |           |          |         |               |              |            |             |                    |           |                |           |                |
|    | 609-361-1000                                    |         |          |         |          |                         |             |           |          |         |               |              |            |             |                    |           |                |           |                |

x = existing    b = barrier free access

## TUCKERTON/GREAT BAY AREA

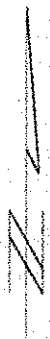
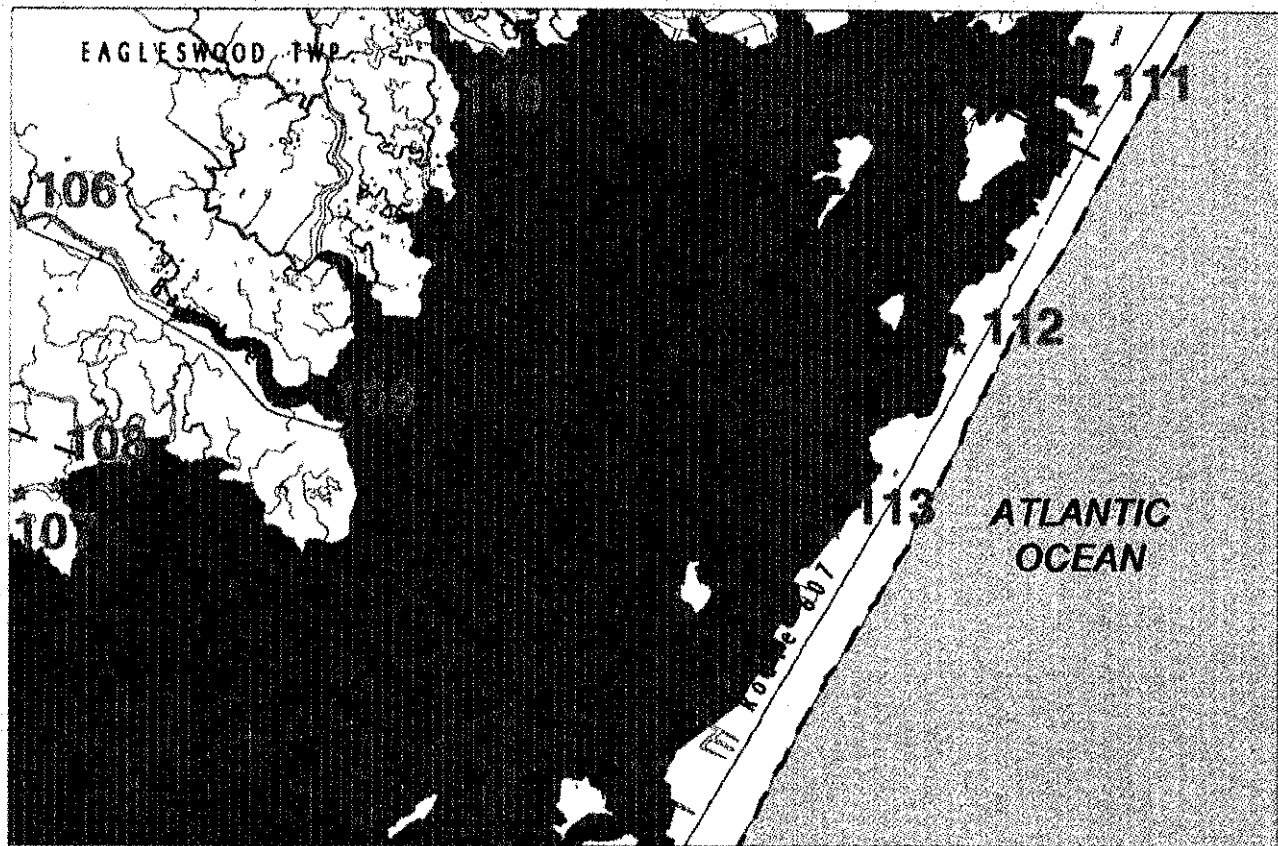


|     | <b>TUCKERTON/<br/>GREAT BAY<br/>AREA</b>  | fishing | crabbing | hunting | swimming | recreational facilities | picnic area | telephone | restroom | parking | nature center | nature trail | bike trail | boat rental | information center | boat ramp | car top launch | boat dock |  |
|-----|---|---------|----------|---------|----------|-------------------------|-------------|-----------|----------|---------|---------------|--------------|------------|-------------|--------------------|-----------|----------------|-----------|--|
| 99  | <b>"TIP" SEAMAN<br/>COUNTY PARK</b>       | x       |          |         |          | x                       | x           | x         | x        | x       |               |              |            |             | x                  |           | x              |           |  |
|     | Lakeside Drive                            |         |          |         |          |                         |             |           |          |         |               |              |            |             |                    |           |                |           |  |
|     | Borough of Tuckerton                      |         |          |         |          |                         |             |           |          |         |               |              |            |             |                    |           |                |           |  |
|     | 908-296-4610                              |         |          |         |          |                         |             |           |          |         |               |              |            |             |                    |           |                |           |  |
| 100 | <b>WILLOW LANDING DOCK</b>                | x       | x        |         |          |                         |             |           |          | x       |               |              |            |             |                    |           |                | x         |  |
|     | Willow Landing & S. Green Sts             |         |          |         |          |                         |             |           |          |         |               |              |            |             |                    |           |                |           |  |
|     | Borough of Tuckerton                      |         |          |         |          |                         |             |           |          |         |               |              |            |             |                    |           |                |           |  |
|     | 609-296-2701                              |         |          |         |          |                         |             |           |          |         |               |              |            |             |                    |           |                |           |  |
| 101 | <b>SCOW LANDING DOCK</b>                  | x       | x        |         |          |                         |             |           |          | x       |               |              |            |             |                    |           |                | x         |  |
|     | S. Green St.                              |         |          |         |          |                         |             |           |          |         |               |              |            |             |                    |           |                |           |  |
|     | Borough of Tuckerton                      |         |          |         |          |                         |             |           |          |         |               |              |            |             |                    |           |                |           |  |
|     | 609-296-2701                              |         |          |         |          |                         |             |           |          |         |               |              |            |             |                    |           |                |           |  |
| 102 | <b>BARTLETT AVE. DOCK</b>                 | x       | x        |         |          |                         |             |           |          | x       |               |              |            |             |                    |           |                | x         |  |
|     | Bartlett Ave.                             |         |          |         |          |                         |             |           |          |         |               |              |            |             |                    |           |                |           |  |
|     | Borough of Tuckerton                      |         |          |         |          |                         |             |           |          |         |               |              |            |             |                    |           |                |           |  |
|     | 609-296-2701                              |         |          |         |          |                         |             |           |          |         |               |              |            |             |                    |           |                |           |  |
| 103 | <b>SOUTH GREEN STREET<br/>COUNTY PARK</b> | x       | x        |         |          |                         |             |           |          |         |               |              |            |             |                    |           | x              |           |  |
|     | South Green St.                           |         |          |         |          |                         |             |           |          |         |               |              |            |             |                    |           |                |           |  |
|     | Borough of Tuckerton                      |         |          |         |          |                         |             |           |          |         |               |              |            |             |                    |           |                |           |  |
|     | 908-506-9090                              |         |          |         |          |                         |             |           |          |         |               |              |            |             |                    |           |                |           |  |
| 104 | <b>GREAT BAY WMA</b>                      | x       | x        | x       |          |                         |             |           |          | x       |               |              |            |             |                    |           |                |           | good bird watching                           |
|     | Great Bay Blvd.                           |         |          |         |          |                         |             |           |          |         |               |              |            |             |                    |           |                |           |  |
|     | Township of Little Egg Harbor             |         |          |         |          |                         |             |           |          |         |               |              |            |             |                    |           |                |           |  |
| 105 | <b>MYSTIC ISLAND BEACH</b>                | x       | x        |         |          |                         |             |           |          | x       |               |              |            |             |                    |           |                |           | good for windsurfing<br>striped bass fishing |
|     | Radio Rd.                                 |         |          |         |          |                         |             |           |          |         |               |              |            |             |                    |           |                |           |  |
|     | Township of Little Egg Harbor             |         |          |         |          |                         |             |           |          |         |               |              |            |             |                    |           |                |           |  |
|     | 609-296-7241                              |         |          |         |          |                         |             |           |          |         |               |              |            |             |                    |           |                |           |  |

x = existing    b = barrier free access



## SHIP BOTTOM/PARKERTOWN AREA

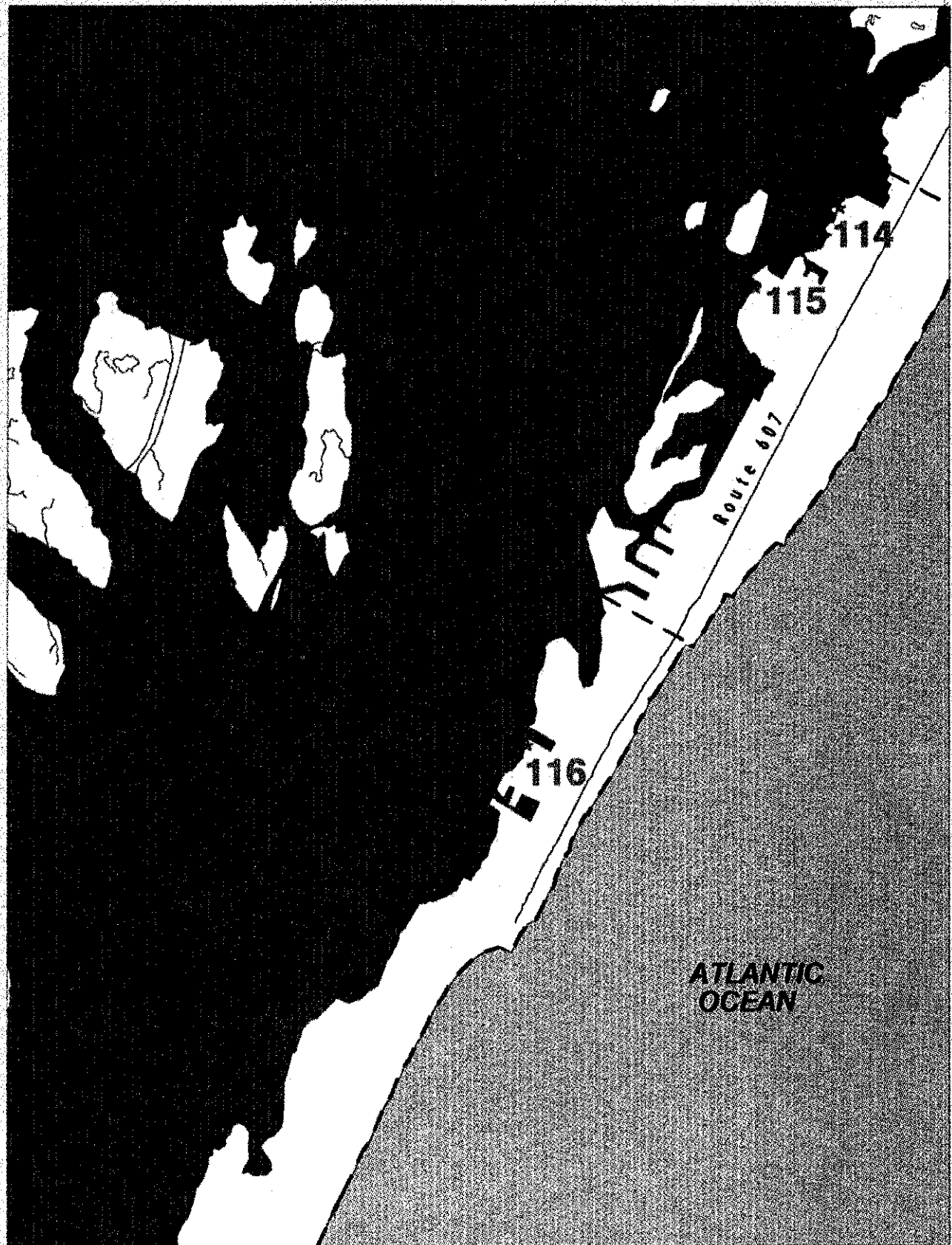


SEE PAGE 37  
BEACH HAVEN AREA

|     | <b>SHIP BOTTOM/<br/>PARKERTOWN<br/>AREA</b> | fishing | crabbing | hunting | swimming | recreational facilities | picnic area | telephone | restroom | parking | nature center | nature trail | bike trail | boat rental | information center | boat ramp | car top launch | boat dock |   |
|-----|---|---------|----------|---------|----------|-------------------------|-------------|-----------|----------|---------|---------------|--------------|------------|-------------|--------------------|-----------|----------------|-----------|---|
| 106 | <b>WEST CREEK MUNICIPAL<br/>BOAT RAMP</b>   | x       | x        |         |          |                         |             |           |          |         |               |              |            |             |                    | x         | x              |           | concrete ramp. no fee                           |
|     | Bay Ave.                                    |         |          |         |          |                         |             |           |          |         |               |              |            |             |                    |           |                |           |   |
|     | Township of Eagleswood                      |         |          |         |          |                         |             |           |          |         |               |              |            |             |                    |           |                |           |   |
|     | 609-597-1061                                |         |          |         |          |                         |             |           |          |         |               |              |            |             |                    |           |                |           |   |
| 107 | <b>MUNICIPAL BOAT RAMP</b>                  | x       | x        |         |          |                         |             |           |          | x       |               |              |            |             |                    | x         | x              |           | asphalt ramp. no fee<br>adjacent to County park |
|     | Dock St., Parkertown                        |         |          |         |          |                         |             |           |          |         |               |              |            |             |                    |           |                |           |   |
|     | Township of Little Egg Harbor               |         |          |         |          |                         |             |           |          |         |               |              |            |             |                    |           |                |           |   |
|     | 609-296-7241                                |         |          |         |          |                         |             |           |          |         |               |              |            |             |                    |           |                |           |   |
| 108 | <b>PARKERTOWN CO. PARK</b>                  | x       | x        |         | x        | x                       | x           |           | x        | x       |               |              |            |             |                    |           | x              |           |   |
|     | Dock Road                                   |         |          |         |          |                         |             |           |          |         |               |              |            |             |                    |           |                |           |   |
|     | Township of Little Egg Harbor               |         |          |         |          |                         |             |           |          |         |               |              |            |             |                    |           |                |           |   |
|     | 908-506-9090                                |         |          |         |          |                         |             |           |          |         |               |              |            |             |                    |           |                |           |   |
| 109 | <b>DOCK RD. PAVILION AREA</b>               | x       | x        |         |          |                         |             |           |          | x       |               |              |            |             |                    |           |                |           |   |
|     | Bay Ave.                                    |         |          |         |          |                         |             |           |          |         |               |              |            |             |                    |           |                |           |   |
|     | Township of Eagleswood                      |         |          |         |          |                         |             |           |          |         |               |              |            |             |                    |           |                |           |   |
|     | 609-597-1061                                |         |          |         |          |                         |             |           |          |         |               |              |            |             |                    |           |                |           |   |
| 110 | <b>CEDAR RUN CO. PARK</b>                   | x       |          |         |          |                         |             |           |          | x       |               |              |            |             |                    | x         | x              |           | bird watching                                   |
|     | Cedar Run Blvd.                             |         |          |         |          |                         |             |           |          |         |               |              |            |             |                    |           |                |           |   |
|     | Township of Eagleswood                      |         |          |         |          |                         |             |           |          |         |               |              |            |             |                    |           |                |           |   |
|     | 908-906-9090                                |         |          |         |          |                         |             |           |          |         |               |              |            |             |                    |           |                |           |   |
| 111 | <b>MUNICIPAL PIER</b>                       |         | x        |         |          |                         |             |           |          | x       |               |              |            |             |                    |           |                |           |   |
|     | 25th St. & Central Ave.                     |         |          |         |          |                         |             |           |          |         |               |              |            |             |                    |           |                |           |   |
|     | Borough of Ship Bottom                      |         |          |         |          |                         |             |           |          |         |               |              |            |             |                    |           |                |           |   |
|     | 609-494-1518                                |         |          |         |          |                         |             |           |          |         |               |              |            |             |                    |           |                |           |   |
| 112 | <b>BAYVIEW PARK</b>                         |         |          |         | x        | x                       |             | x         | x        | x       |               |              |            |             |                    |           |                |           | suitable for windsurfing                        |
|     | Bayview Ave.                                |         |          |         |          |                         |             |           |          |         |               |              |            |             |                    |           |                |           |   |
|     | Township of Long Beach                      |         |          |         |          |                         |             |           |          |         |               |              |            |             |                    |           |                |           |   |
|     | 609-361-1000                                |         |          |         |          |                         |             |           |          |         |               |              |            |             |                    |           |                |           |   |
| 113 | <b>BRANT BEACH<br/>to N. BEACH HAVEN</b>    |         | x        |         |          |                         |             |           |          |         |               |              |            |             |                    |           |                |           |   |
|     | Street Ends                                 |         |          |         |          |                         |             |           |          |         |               |              |            |             |                    |           |                |           |   |
|     | Township of Long Beach                      |         |          |         |          |                         |             |           |          |         |               |              |            |             |                    |           |                |           |   |
|     | 609-361-1000                                |         |          |         |          |                         |             |           |          |         |               |              |            |             |                    |           |                |           |   |

x = existing    b = barrier free access

## BEACH HAVEN AREA



0 1 2  
MILES

| BEACH HAVEN<br>AREA |   | fishing | crabbing | hunting | swimming | recreational facilities | picnic area | telephone | restroom | parking | nature center | nature trail | bike trail | boat rental | information center | boat ramp | car top launch | boat dock |                                       |
|---------------------|---|---------|----------|---------|----------|-------------------------|-------------|-----------|----------|---------|---------------|--------------|------------|-------------|--------------------|-----------|----------------|-----------|---------------------------------------|
| 114                 | TAYLOR AVE. PARK &<br>9th ST. BOAT RAMP | x       | x        |         | x        | b                       | x           | x         | b        | x       |               |              |            |             |                    | x         |                |           | concrete ramp. fee<br>permit required |
|                     | Borough of Beach Haven                  |         |          |         |          |                         |             |           |          |         |               |              |            |             |                    |           |                |           |                                       |
|                     | 609-492-0111                            |         |          |         |          |                         |             |           |          |         |               |              |            |             |                    |           |                |           |                                       |
| 115                 | PUBLIC DOCK                             | x       | x        |         |          |                         |             | x         | x        | x       |               |              |            |             |                    |           |                |           |                                       |
|                     | End of Dock Rd.                         |         |          |         |          |                         |             |           |          |         |               |              |            |             |                    |           |                |           |                                       |
|                     | Borough of Beach Haven                  |         |          |         |          |                         |             |           |          |         |               |              |            |             |                    |           |                |           |                                       |
|                     | 609-492-0111                            |         |          |         |          |                         |             |           |          |         |               |              |            |             |                    |           |                |           |                                       |
| 116                 | MUNICIPAL BEACH                         |         |          |         | x        |                         |             |           |          |         |               |              |            |             |                    |           |                |           |                                       |
|                     | Selma Ave                               |         |          |         |          |                         |             |           |          |         |               |              |            |             |                    |           |                |           |                                       |
|                     | Township of Long Beach                  |         |          |         |          |                         |             |           |          |         |               |              |            |             |                    |           |                |           |                                       |
|                     | 609-361-1000                            |         |          |         |          |                         |             |           |          |         |               |              |            |             |                    |           |                |           |                                       |

x = existing    b = barrier free access



The following agencies provided support in the preparation of this document:

Association of New Jersey Environmental Commissions

New Jersey Department of Environmental Protection  
Communications

Division of Fish, Game and Wildlife

Division of Parks and Forestry

Bureau of Geographic Information and Analysis

Office of Environmental Planning

New Jersey Sea Grant Education and Outreach Program

Ocean County Department of Parks and Recreation

Ocean County Planning Board

Ocean County Soil Conservation District

Rutgers Cooperative Extension of Ocean County

The Municipalities of Ocean County

United States Fish and Wildlife Service

This report was funded by the U.S. Department of Commerce, National Oceanic and Atmospheric Administration, Office of Ocean and Coastal Resource Management, under the provisions of the Federal Coastal Zone Management Act, P.L. 92-583, as amended.

June 1995