

State of New Jersey,

② LEGISLATIVE SERVICES AGENCY,
 ① DIVISION OF LEGISLATIVE INFORMATION AND RESEARCH,

NEW JERSEY CONGRESSIONAL DISTRICTS

(pursuant to William David et al. v. Willian T. Cahill,
 Federal District Court, April 12, 1972)

| <u>COUNTIES</u> | <u>MUNICIPALITIES</u> | <u>SUBTOTALS</u> | <u>TOTALS</u> |
|-----------------|------------------------|------------------|---------------|
| | <u>FIRST DISTRICT</u> | | |
| Gloucester | | 172,681 | |
| Camden* | | | |
| | Audubon | 10,802 | |
| | Barrington | 8,409 | |
| | Bellmawr | 15,618 | |
| | Berlin Boro | 4,997 | |
| | Berlin Twp. | 5,692 | |
| | Brooklawn | 2,870 | |
| | Camden | 102,551 | |
| | Chesilhurst | 801 | |
| | Clementon | 4,492 | |
| | Gibbsboro | 2,634 | |
| | Gloucester City | 14,707 | |
| | Gloucester Twp. | 26,511 | |
| | Haddonfield | 13,118 | |
| | Haddon Heights | 9,365 | |
| | Hi-Nella | 1,195 | |
| | Laurel Springs | 2,566 | |
| | Lindenwold | 12,199 | |
| | Mount Ephraim | 5,625 | |
| | Oaklyn | 4,626 | |
| | Pine Hill | 5,122 | |
| | Pine Valley | 5,122 | |
| | Runnemede | 10,475 | |
| | Somerdale | 6,510 | |
| | Stratford | 9,801 | |
| | Tavistock | 12 | |
| | Voorhees | 6,214 | |
| | Waterford | 4,073 | |
| | Winslow | 11,202 | |
| | Wood-Lynne | 3,101 | |
| | | 305,321 | |
| | | FIRST DISTRICT: | 478,002 |
| | <u>SECOND DISTRICT</u> | | |
| Atlantic | | 175,043 | |
| Cape May | | 59,554 | |
| Cumberland | | 121,374 | |
| Salem | | 60,346 | |

PROPERTY OF
 NEW JERSEY STATE LIBRARY
 SEP 25 1972
 185 W. State Street
 Trenton, N. J.

DEPOSITORY COPY
 Do Not Remove From Library

*Counties in more than one district.

974.90
 L 514
 1972 copy 1

Burlington*

| | |
|------------|--------------|
| Bass River | 815 |
| Washington | 673 |
| Woodland | <u>2,032</u> |

3,520

Ocean*

| | |
|-------------------|--------------|
| Barnegat Light | 554 |
| Beach Haven | 1,488 |
| Beachwood | 4,390 |
| Berkeley | 7,918 |
| Eagleswood | 823 |
| Harvey Cedars | 314 |
| Island Heights | 1,397 |
| Lacey | 4,616 |
| Lakehurst | 2,641 |
| Little Egg Harbor | 2,972 |
| Long Beach | 2,910 |
| Manchester | 7,550 |
| Ocean Gate | 1,081 |
| Ocean Twp. | 2,222 |
| Pine Beach | 1,395 |
| Seaside Heights | 1,248 |
| Seaside Park | 1,432 |
| Ship Bottom | 1,079 |
| South Toms River | 3,981 |
| Strafford | 3,684 |
| Surf City | 1,129 |
| Tuckerton | 1,926 |
| Union | 1,539 |

58,289

SECOND DISTRICT: 478,126

THIRD DISTRICT

Monmouth*

| | |
|--------------------|--------|
| Allenhurst | 1,012 |
| Asbury Park | 16,533 |
| Atlantic Highlands | 5,102 |
| Avon-by-the-Sea | 2,163 |
| Belmar | 5,782 |
| Bradley Beach | 4,163 |
| Brielle | 3,594 |
| Colts Neck | 5,819 |
| Deal | 2,401 |
| Eatontown | 14,619 |
| Englishtown | 1,048 |
| Fair Haven | 6,142 |
| Farmingdale | 1,148 |
| Freehold Boro | 10,545 |
| Freehold Twp. | 13,185 |
| Hazlet | 22,239 |
| Highlands | 3,916 |
| Holmdel | 6,117 |
| Howell | 21,756 |
| Interlaken | 1,182 |
| Keansburg | 9,720 |
| Little Silver | 6,010 |
| Loch Arbour | 395 |
| Long Branch | 31,774 |
| Manalapan | 14,049 |
| Manasquan | 4,971 |
| Marlboro | 12,273 |
| Matawan | 9,136 |
| Middletown | 54,623 |
| Millstone | 2,535 |

| | |
|---------------------|--------|
| Monmouth Beach | 2,042 |
| Neptune City | 5,502 |
| Neptune Twp. | 27,863 |
| New Shrewsbury | 8,395 |
| Oceanport | 7,503 |
| Ocean | 18,643 |
| Red Bank | 12,847 |
| Rumson | 7,421 |
| Sea Bright | 1,339 |
| Sea Girt | 2,207 |
| Shrewsbury Boro | 3,315 |
| Shrewsbury Twp. | 1,164 |
| South Belmar | 1,490 |
| Spring Lake | 3,896 |
| Spring Lake Heights | 4,602 |
| Union Beach | 6,472 |
| Wall | 16,498 |
| West Long Branch | 6,845 |

431,996

Ocean*

| | |
|----------------------|--------|
| Lakewood | 25,223 |
| Point Pleasant | 15,968 |
| Point Pleasant Beach | 4,882 |

46,073

THIRD DISTRICT:

478,069

FOURTH DISTRICT

Burlington*

| | |
|-----------------|--------|
| Bordentown City | 4,490 |
| Bordentown Twp. | 7,303 |
| Burlington City | 11,991 |
| Burlington Twp. | 10,640 |
| Chesterfield | 3,190 |
| Eastampton | 2,284 |
| Fieldsboro | 615 |
| Florence | 8,560 |
| Mansfield | 2,597 |
| New Hanover | 27,410 |
| North Hanover | 9,858 |
| Springfield | 2,244 |
| Westampton | 2,680 |
| Wrightstown | 2,719 |

96,581

Mercer*

| | |
|--------------|---------|
| East Windsor | 11,736 |
| Hamilton | 79,609 |
| Hightstown | 5,431 |
| Lawrence | 19,567 |
| Trenton | 104,786 |
| Washington | 3,311 |

224,440

Middlesex*

| | |
|----------------|--------|
| East Brunswick | 34,166 |
| Helmetta | 955 |
| Jamesburg | 4,584 |
| Madison | 48,715 |
| Milltown | 6,470 |
| Monroe | 9,138 |
| South River | 15,428 |
| Spotswood | 7,891 |

127,347

Monmouth*

| | |
|----------------|--------|
| Allentown | 1,603 |
| Keyport | 7,205 |
| Matawan Twp. | 17,680 |
| Roosevelt | 814 |
| Upper Freehold | 2,551 |

29,853

FOURTH DISTRICT: 478,221

FIFTH DISTRICT

Somerset

198,372

Essex*

| | |
|------------|--------|
| Livingston | 30,127 |
| Millburn | 21,307 |

51,434

Mercer*

| | |
|----------------|--------|
| Princeton Boro | 12,311 |
| Princeton Twp. | 13,651 |
| West Windsor | 6,431 |

32,393

Middlesex*

| | |
|-----------|--------|
| Dunellen | 7,072 |
| Middlesex | 15,038 |

22,110

Morris*

| | |
|--------------------|--------|
| Chatham Boro | 9,566 |
| Chatham Twp. | 8,093 |
| Florham Park | 8,094 |
| Hanover | 10,700 |
| Harding | 3,249 |
| Madison | 16,710 |
| Mendham Boro | 3,729 |
| Mendham Twp. | 3,697 |
| Morris Plains | 5,540 |
| Morris | 19,414 |
| Morristown | 17,662 |
| Mountain Lakes | 4,739 |
| Passaic-Troy Hills | 55,112 |
| Passaic | 7,393 |

173,698

FIFTH DISTRICT: 478,007

SIXTH DISTRICT

Burlington*

| | |
|----------------|--------|
| Beverly | 3,105 |
| Cinnaminson | 16,962 |
| Delanco | 4,157 |
| Delran | 10,065 |
| Edgewater Park | 7,412 |
| Evesham | 13,477 |
| Hainesport | 2,990 |
| Lumberton | 3,945 |
| Mapleshade | 16,464 |

| | |
|----------------|--------|
| Medford Lakes | 4,792 |
| Medford | 8,292 |
| Moorestown | 15,577 |
| Mount Holly | 12,713 |
| Mount Laurel | 11,221 |
| Palmyra | 6,969 |
| Pemberton Boro | 1,344 |
| Pemberton Twp. | 19,754 |
| Riverside | 8,591 |
| Riverton | 3,412 |
| Shamong | 1,318 |
| Southampton | 4,982 |
| Tabernacle | 2,103 |
| Willingboro | 43,386 |

223,031

Camden*

| | |
|---------------|--------|
| Audubon Park | 1,492 |
| Cherry Hill | 64,395 |
| Collingswood | 17,422 |
| Haddon | 18,192 |
| Lawnside | 2,757 |
| Magnolia | 5,893 |
| Merchantville | 4,425 |
| Pennsauken | 36,394 |

150,970

Ocean*

| | |
|-------------|--------|
| Bay Head | 1,083 |
| Brick | 35,057 |
| Dover | 43,751 |
| Jackson | 18,276 |
| Lavallette | 1,509 |
| Mantoloking | 319 |
| Plumsted | 4,113 |

104,108

SIXTH DISTRICT: 478,109

SEVENTH DISTRICT

Bergen*

| | |
|-----------------|--------|
| Allendale | 6,240 |
| Bogota | 8,960 |
| East Paterson | 20,511 |
| Emerson | 8,428 |
| Fair Lawn | 37,975 |
| Franklin Lakes | 7,550 |
| Glen Rock | 13,011 |
| Hackensack | 36,008 |
| Hasbrouck | 13,651 |
| Hillsdale | 11,768 |
| Hohokus | 4,348 |
| Lodi | 25,163 |
| Mahwah | 10,800 |
| Maywood | 11,087 |
| Midland Park | 8,159 |
| Montvale | 7,327 |
| Oakland | 14,420 |
| Oradell | 8,903 |
| Paramus | 28,381 |
| Ramsey | 12,571 |
| Ridgefield Park | 13,990 |
| Ridgewood | 27,547 |

| | |
|--------------------|--------|
| Rochelle Park | 6,380 |
| Saddlebrook | 15,975 |
| Saddle River | 2,437 |
| South Hackensack | 2,412 |
| Teaneck | 42,355 |
| Upper Saddle River | 7,949 |
| Waldwick | 12,313 |
| Washington | 10,577 |
| Westwood | 11,105 |
| Woodcliff Lake | 5,506 |
| Wood-Ridge | 8,311 |
| Wyckoff | 16,039 |

478,157

SEVENTH DISTRICT: 478,157

EIGHTH DISTRICT

Bergen*

| | |
|------------|--------|
| Garfield | 30,797 |
| Wallington | 10,284 |

41,081

Passaic*

| | |
|---------------|---------|
| Bloomington | 7,797 |
| Clifton | 82,437 |
| Haledon | 6,767 |
| Hawthorne | 19,173 |
| North Haledon | 7,614 |
| Passaic | 55,124 |
| Paterson | 144,824 |
| Pompton Lakes | 11,397 |
| Prospect Park | 5,176 |
| Ringwood | 10,393 |
| Totowa | 11,580 |
| Wanaque | 8,636 |
| Wayne | 49,141 |
| West Milford | 17,304 |

437,363

EIGHTH DISTRICT: 478,444

NINTH DISTRICT

Bergen*

| | |
|------------------|--------|
| Alpine | 1,344 |
| Bergenfield | 29,000 |
| Carlstadt | 6,724 |
| Cliffside Park | 18,891 |
| Closter | 8,604 |
| Cresskill | 8,298 |
| Demarest | 5,133 |
| Dumont | 20,155 |
| East Rutherford | 8,536 |
| Edgewater | 4,987 |
| Englewood | 24,985 |
| Englewood Cliffs | 5,938 |
| Fairview | 10,698 |
| Fort Lee | 30,631 |
| Harrington Park | 4,841 |

| | |
|----------------|--------|
| Haworth | 3,760 |
| Leonia | 8,847 |
| Little Ferry | 9,064 |
| Lyndhurst | 22,729 |
| Moonachie | 2,951 |
| New Milford | 19,149 |
| Northvale | 5,177 |
| Norwood | 4,398 |
| Old Tappan | 3,917 |
| Palisades Park | 13,351 |
| Park Ridge | 8,709 |
| Ridgefield | 11,308 |
| River Edge | 12,850 |
| River Vale | 8,883 |
| Rockleigh | 308 |
| Rutherford | 20,802 |
| Tenafly | 14,827 |
| Teterboro | 19 |

359,814

Hudson*

| | |
|--------------|--------|
| North Bergen | 47,751 |
| Secaucus | 13,228 |
| Union City | 57,305 |

118,284

NINTH DISTRICT: 478,098

TENTH DISTRICT

Essex*

| | |
|-------------|----------------|
| East Orange | 75,471 |
| Glen Ridge | 8,518 |
| Newark | <u>381,930</u> |

465,919

Hudson*

| | |
|----------|--------|
| Harrison | 11,811 |
|----------|--------|

11,811

477,730

TENTH DISTRICT:

ELEVENTH DISTRICT

Bergen*

| | |
|-----------------|--------|
| North Arlington | 18,096 |
|-----------------|--------|

18,096

Essex*

| | |
|----------------|--------|
| Belleville | 37,629 |
| Bloomfield | 52,029 |
| Caldwell | 8,719 |
| Cedar Grove | 15,582 |
| Essex Fells | 2,541 |
| Fairfield | 6,731 |
| Irvington | 59,743 |
| Maplewood | 24,932 |
| Montclair | 44,043 |
| North Caldwell | 6,425 |

| | |
|---------------|--------|
| Nutley | 31,913 |
| Orange | 32,566 |
| Roseland | 4,453 |
| South Orange | 16,971 |
| Verona | 15,067 |
| West Caldwell | 11,887 |
| West Orange | 43,715 |

414,946

Passaic*

| | |
|---------------|--------|
| Little Falls | 11,727 |
| West Paterson | 11,692 |

23,419

Union*

| | |
|----------|--------|
| Hillside | 21,636 |
|----------|--------|

21,636

ELEVENTH DISTRICT: 478,097

TWELFTH DISTRICT

Union*

| | |
|------------------|---------|
| Berkeley Heights | 13,078 |
| Clark | 18,829 |
| Cranford | 27,391 |
| Elizabeth | 112,654 |
| Fanwood | 8,920 |
| Garwood | 5,260 |
| Kenilworth | 9,165 |
| Mountainside | 7,520 |
| New Providence | 13,796 |
| Plainfield | 46,862 |
| Rahway | 29,114 |
| Roselle | 22,585 |
| Roselle Park | 14,277 |
| Scotch Plains | 22,279 |
| Springfield | 15,740 |
| Summit | 23,620 |
| Union | 53,077 |
| Westfield | 33,720 |

477,887

TWELFTH DISTRICT: 477,887

THIRTEENTH DISTRICT

Hunterdon

69,718

Sussex

77,528

Warren

73,960

Mercer*

| | |
|---------------|--------|
| Ewing | 32,831 |
| Hopewell Boro | 2,271 |
| Hopewell Twp. | 10,030 |
| Pennington | 2,151 |

47,283

Morris*

| | |
|-----------------|--------|
| Boonton Town | 9,261 |
| Boonton Twp. | 3,070 |
| Butler | 7,051 |
| Chester Boro | 1,299 |
| Chester Twp. | 4,265 |
| Denville | 14,045 |
| Dover | 15,039 |
| East Hanover | 7,734 |
| Jefferson | 14,122 |
| Kinnelon | 7,600 |
| Lincoln Park | 9,034 |
| Mine Hill | 3,557 |
| Montville | 11,846 |
| Mount Arlington | 3,590 |
| Mount Olive | 10,394 |
| Netcong | 2,858 |
| Pequannock | 14,350 |
| Randolph | 13,296 |
| Riverdale | 2,729 |
| Rockaway Boro | 6,383 |
| Rockaway Twp. | 18,955 |
| Roxbury | 15,754 |
| Victory Gardens | 1,027 |
| Washington | 6,962 |
| Wharton | 5,535 |

209,756

THIRTEENTH DISTRICT: 478,245

FOURTEENTH DISTRICT

Hudson*

| | |
|---------------|---------|
| Bayonne | 72,743 |
| East Newark | 1,922 |
| Guttenberg | 5,754 |
| Hoboken | 45,380 |
| Jersey City | 260,350 |
| Kearny | 37,585 |
| Weehawken | 13,383 |
| West New York | 40,627 |

477,744

FOURTEENTH DISTRICT: 477,744

FIFTEENTH DISTRICT

Middlesex*

| | |
|-----------------|--------|
| Carteret | 23,137 |
| Cranbury | 2,253 |
| Edison | 67,120 |
| Highland Park | 14,385 |
| Metuchen | 16,031 |
| New Brunswick | 41,885 |
| North Brunswick | 16,691 |
| Perth Amoy | 38,798 |
| Piscataway | 36,418 |
| Plainsboro | 1,648 |
| Sayreville | 32,508 |

| | |
|------------------|--------|
| South Amboy | 9,338 |
| South Brunswick | 14,058 |
| South Plainfield | 21,142 |
| Woodbridge | 98,944 |

434,356

Union*

| | |
|----------|--------|
| Linden | 41,409 |
| Winfield | 2,184 |

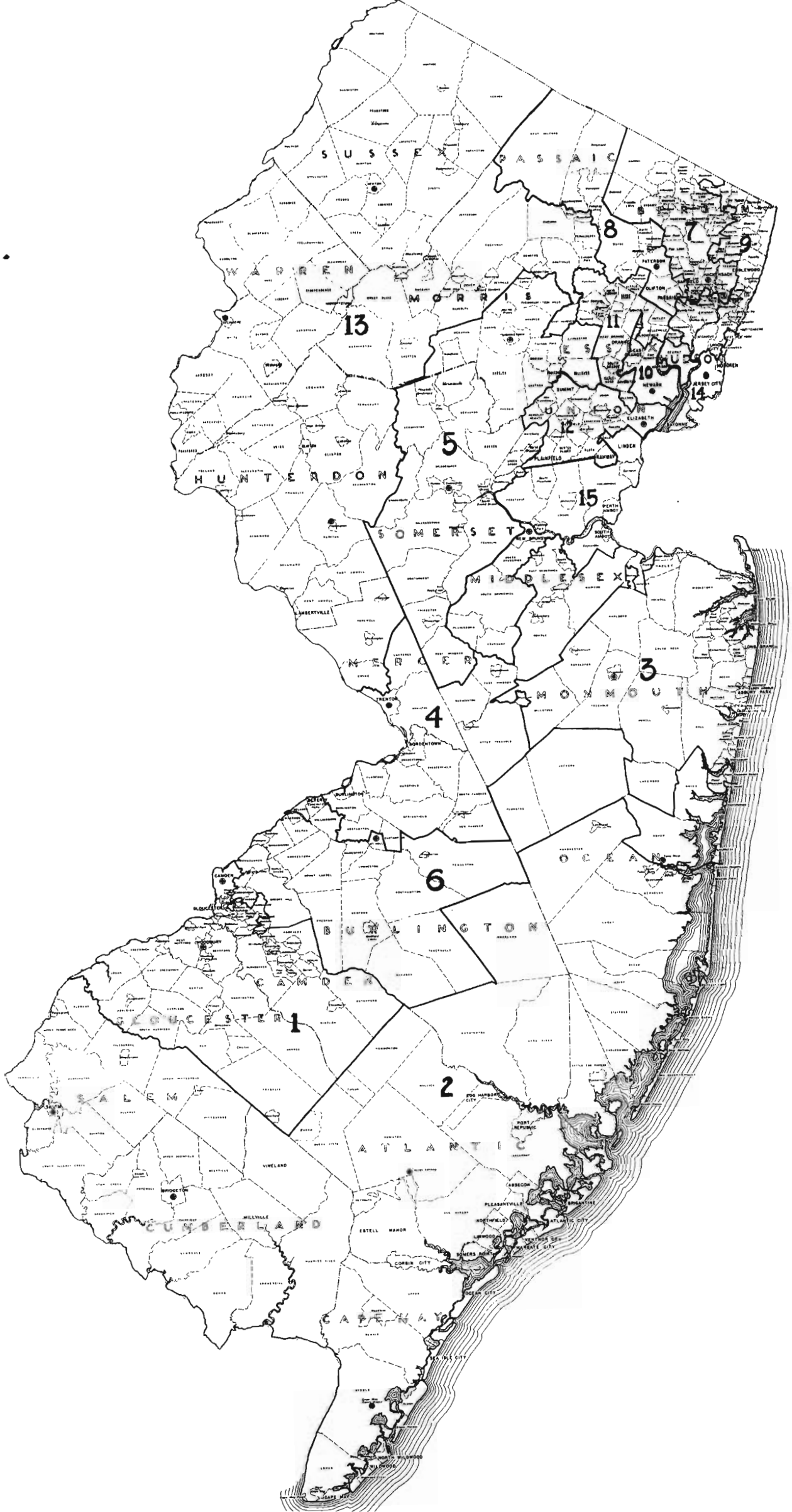
43,593

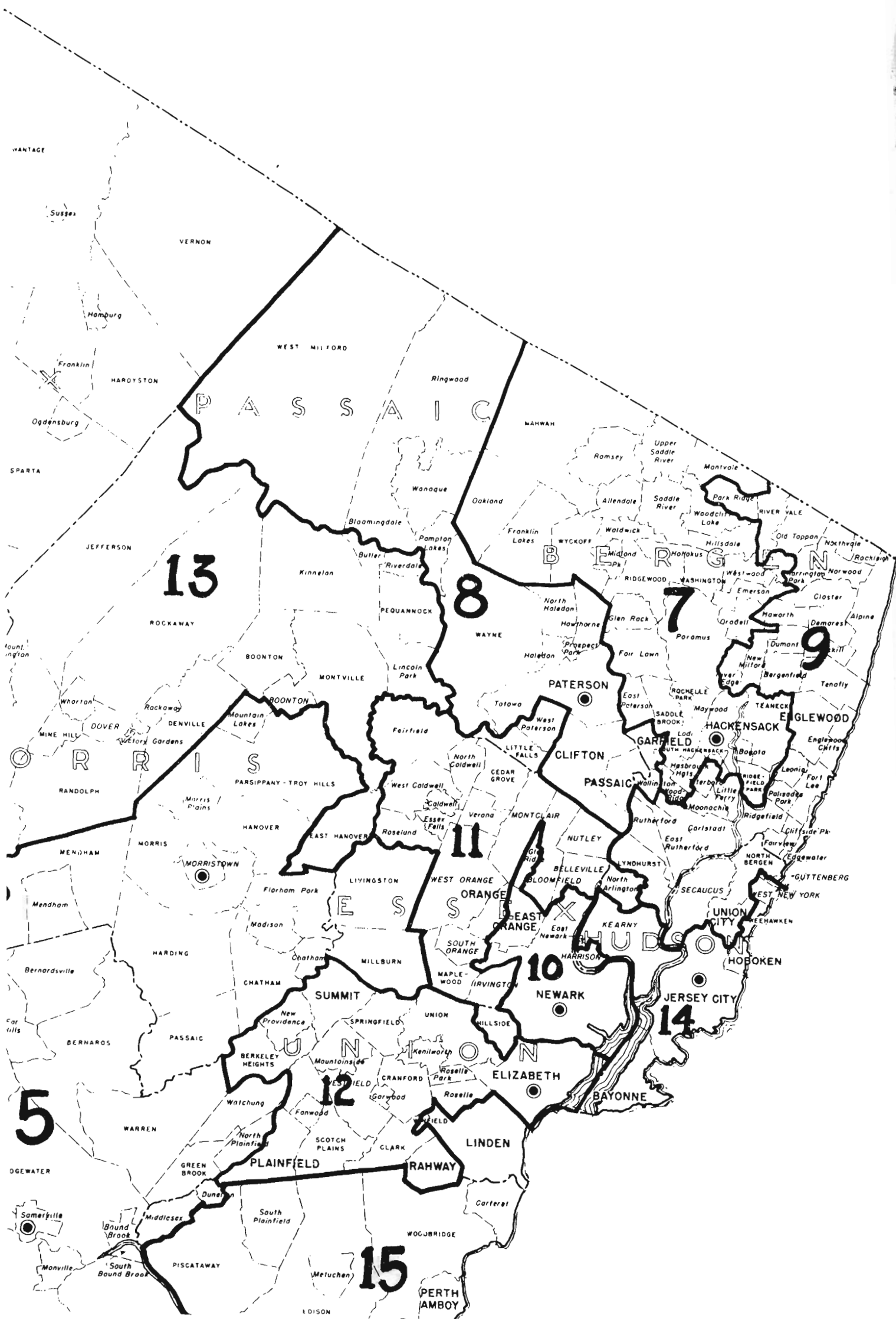
FIFTEENTH DISTRICT: 477,949

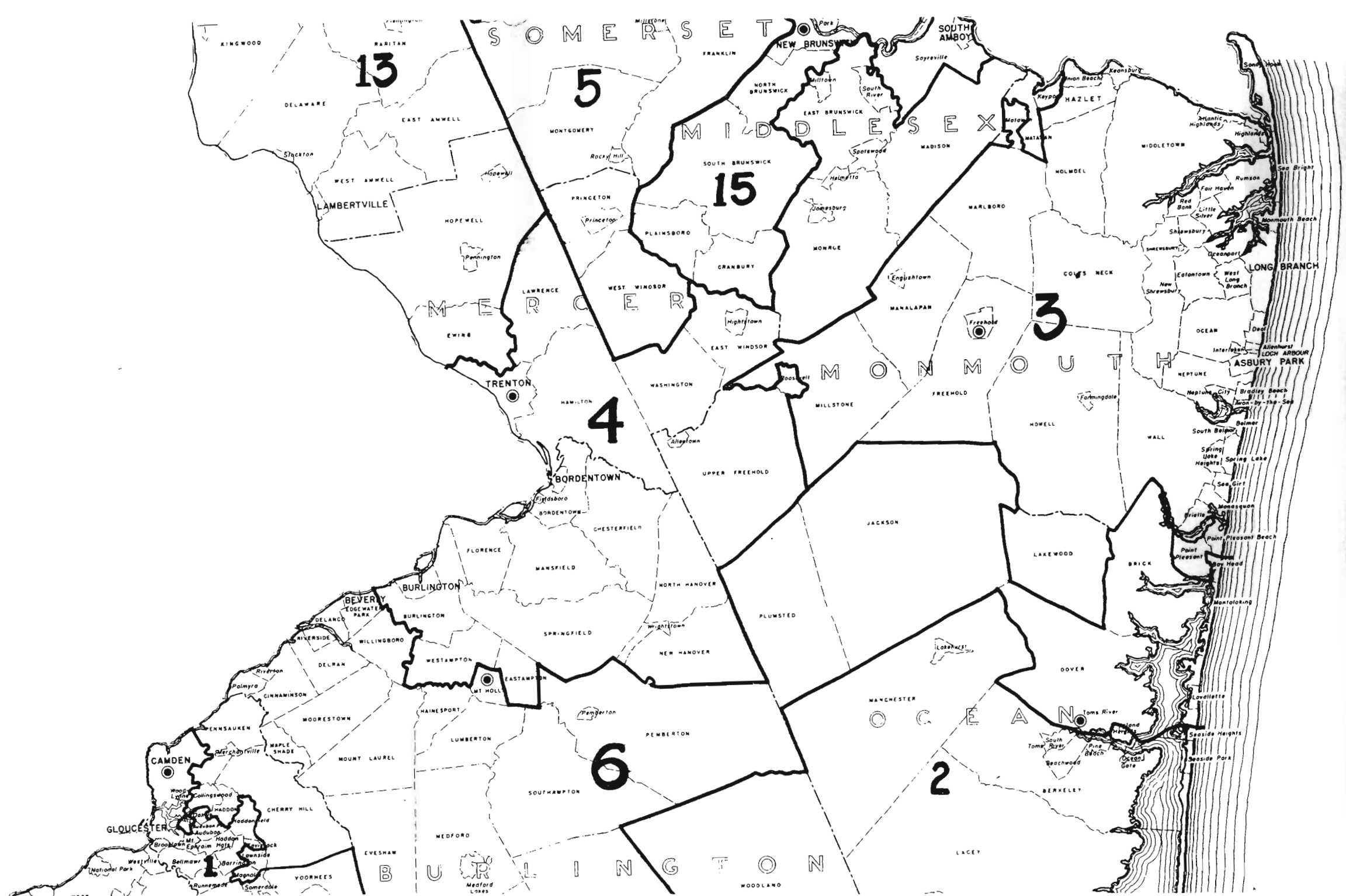
7,170,885

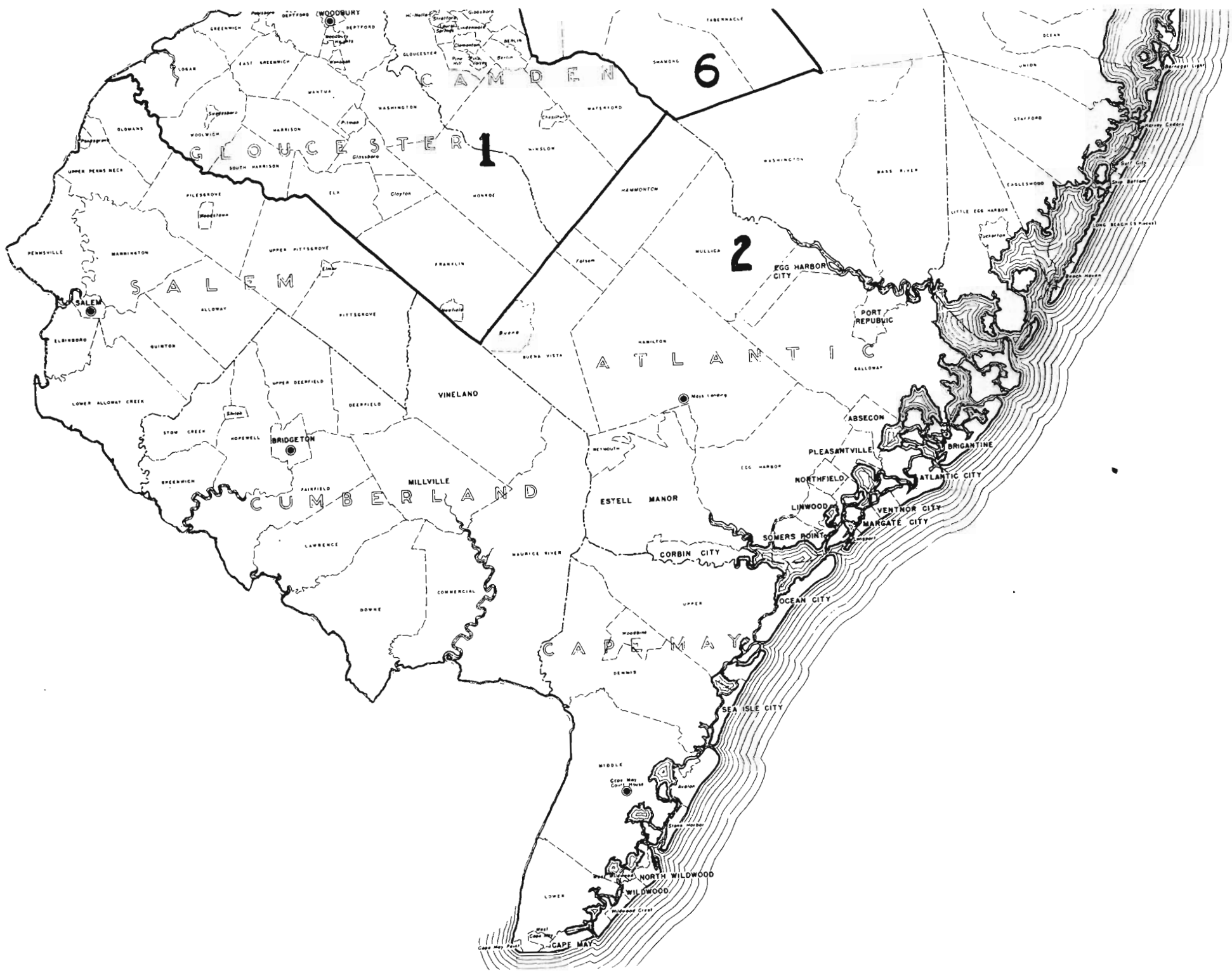
DISTRICT POPULATION TABLE AND MAP

| <i>District</i> | <i>1970 Population</i> | <i>Deviation</i> | <i>% of Deviation</i> |
|-----------------|------------------------|------------------|-----------------------|
| 1 | 478,002 | - 57 | -.012 |
| 2 | 478,126 | + 67 | +.014 |
| 3 | 478,069 | + 10 | +.002 |
| 4 | 478,221 | +162 | +.034 |
| 5 | 478,007 | - 52 | -.011 |
| 6 | 478,109 | + 50 | +.010 |
| 7 | 478,157 | + 98 | +.020 |
| 8 | 478,444 | +385 | +.081 |
| 9 | 478,098 | + 39 | +.008 |
| 10 | 477,730 | -329 | -.069 |
| 11 | 478,097 | + 38 | +.008 |
| 12 | 477,887 | -172 | -.036 |
| 13 | 478,245 | +186 | +.039 |
| 14 | 477,744 | -315 | -.066 |
| 15 | 477,949 | -110 | -.023 |
| | <hr/> 7,170,885 | | <hr/> .029 |









GLouceSTER 1

6

2

SALEM

BRIDGETON

CUMBERLAND

ATLANTIC

CAPE MAY

NORTH WILDWOOD

WILDWOOD

CAPE MAY

EGG HARBOR CITY

PORT REPUBLIC

BALLONAY

ABSECON

PLEASANTVILLE

BRIGANTINE

ATLANTIC CITY

VENTNOR CITY

MARGATE CITY

SOMERS POINT

OCEAN CITY

SEA ISLE CITY

MIDDLE

CREAK HAY COAST TOWNSHIP

ALBION

STATE TOWNSHIP

LOWER

WILDWOOD

MILWAUKEE CREEK

CAPE MAY PENNS.

WOODBURY

DEPTFORD

DEPTFORD

DEPTFORD

DEPTFORD

DEPTFORD

DEPTFORD

DEPTFORD

DEPTFORD

DEPTFORD

DEPTFORD

DEPTFORD

DEPTFORD

DEPTFORD

DEPTFORD

DEPTFORD

DEPTFORD

DEPTFORD

DEPTFORD

DEPTFORD

DEPTFORD

DEPTFORD

DEPTFORD

DEPTFORD

DEPTFORD

DEPTFORD

DEPTFORD

DEPTFORD

DEPTFORD

DEPTFORD

DEPTFORD

DEPTFORD

DEPTFORD

DEPTFORD

DEPTFORD

DEPTFORD

DEPTFORD

DEPTFORD

DEPTFORD

DEPTFORD

DEPTFORD

DEPTFORD

DEPTFORD

DEPTFORD

DEPTFORD

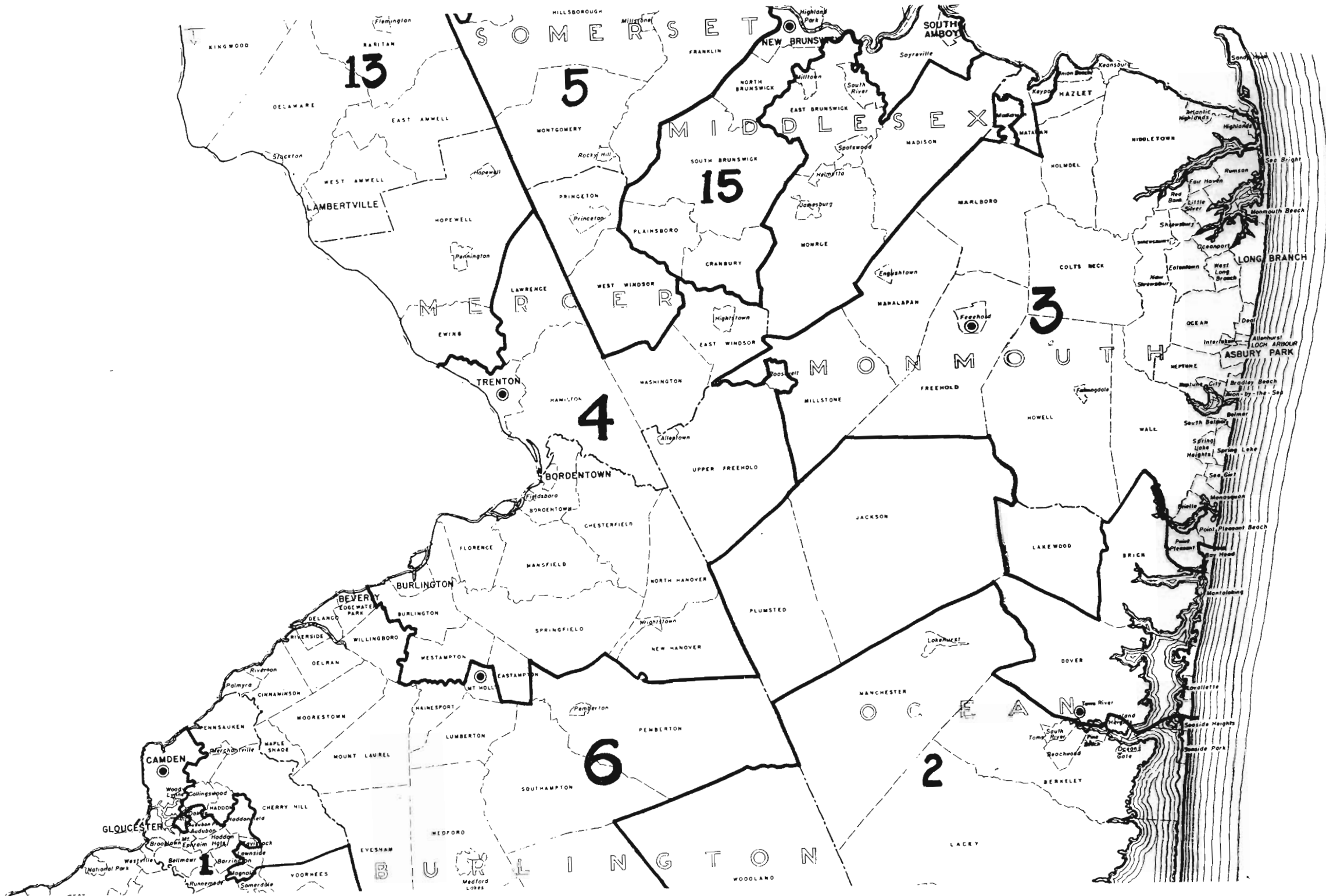
DEPTFORD

DEPTFORD

DEPTFORD

DEPTFORD

DEPTFORD



13

5

15

3

4

6

2

KINGWOOD

Flemington

HILLSBOROUGH

NEW BRUNSWICK

SOUTH AMBOY

DELAWARE

BARITAN

MONTGOMERY

MIDDLESEX

NORTH BRUNSWICK

EAST BRUNSWICK

MADISON

HAZLET

LAMBERTVILLE

WEST AMWELL

HOPEWELL

PRINCETON

SOUTH BRUNSWICK

SPOTSWOOD

MATAMORA

HOLMDEL

HIDDELTOWN

Atlantic Highlands

Highlands

Sea Bright

Stackton

WEST AMWELL

HOPEWELL

Princeton

PLAINSBORO

CRANBURY

MORRIS

MARLBORO

HOLMDEL

HIDDELTOWN

Atlantic Highlands

Highlands

Sea Bright

Stackton

WEST AMWELL

HOPEWELL

Princeton

PLAINSBORO

CRANBURY

MORRIS

MARLBORO

HOLMDEL

HIDDELTOWN

Atlantic Highlands

Highlands

Sea Bright

Stackton

WEST AMWELL

HOPEWELL

Princeton

PLAINSBORO

CRANBURY

MORRIS

MARLBORO

HOLMDEL

HIDDELTOWN

Atlantic Highlands

Highlands

Sea Bright

Stackton

WEST AMWELL

HOPEWELL

Princeton

PLAINSBORO

CRANBURY

MORRIS

MARLBORO

HOLMDEL

HIDDELTOWN

Atlantic Highlands

Highlands

Sea Bright

Stackton

WEST AMWELL

HOPEWELL

Princeton

PLAINSBORO

CRANBURY

MORRIS

MARLBORO

HOLMDEL

HIDDELTOWN

Atlantic Highlands

Highlands

Sea Bright

Stackton

WEST AMWELL

HOPEWELL

Princeton

PLAINSBORO

CRANBURY

MORRIS

MARLBORO

HOLMDEL

HIDDELTOWN

Atlantic Highlands

Highlands

Sea Bright

Stackton

WEST AMWELL

HOPEWELL

Princeton

PLAINSBORO

CRANBURY

MORRIS

MARLBORO

HOLMDEL

HIDDELTOWN

Atlantic Highlands

Highlands

Sea Bright

Stackton

WEST AMWELL

HOPEWELL

Princeton

PLAINSBORO

CRANBURY

MORRIS

MARLBORO

HOLMDEL

HIDDELTOWN

Atlantic Highlands

Highlands

Sea Bright

Stackton

WEST AMWELL

HOPEWELL

Princeton

PLAINSBORO

CRANBURY

MORRIS

MARLBORO

HOLMDEL

HIDDELTOWN

Atlantic Highlands

Highlands

Sea Bright

Stackton

WEST AMWELL

HOPEWELL

Princeton

PLAINSBORO

CRANBURY

MORRIS

MARLBORO

HOLMDEL

HIDDELTOWN

Atlantic Highlands

Highlands

Sea Bright

Stackton

WEST AMWELL

HOPEWELL

Princeton

PLAINSBORO

CRANBURY

MORRIS

MARLBORO

HOLMDEL

HIDDELTOWN

Atlantic Highlands

Highlands

Sea Bright

Stackton

WEST AMWELL

HOPEWELL

Princeton

PLAINSBORO

CRANBURY

MORRIS

MARLBORO

HOLMDEL

HIDDELTOWN

Atlantic Highlands

Highlands

Sea Bright

Stackton

WEST AMWELL

HOPEWELL

Princeton

PLAINSBORO

CRANBURY

MORRIS

MARLBORO

HOLMDEL

HIDDELTOWN

Atlantic Highlands

Highlands

Sea Bright

Stackton

WEST AMWELL

HOPEWELL

Princeton

PLAINSBORO

CRANBURY

MORRIS

MARLBORO

HOLMDEL

HIDDELTOWN

Atlantic Highlands

Highlands

Sea Bright

Stackton

WEST AMWELL

HOPEWELL

Princeton

PLAINSBORO

CRANBURY

MORRIS

MARLBORO

HOLMDEL

HIDDELTOWN

Atlantic Highlands

Highlands

Sea Bright

Stackton

WEST AMWELL

HOPEWELL

Princeton

PLAINSBORO

CRANBURY

MORRIS

MARLBORO

HOLMDEL

HIDDELTOWN

Atlantic Highlands

Highlands

Sea Bright

Stackton

WEST AMWELL

HOPEWELL

Princeton

PLAINSBORO

CRANBURY

MORRIS

MARLBORO

HOLMDEL

HIDDELTOWN

Atlantic Highlands

Highlands

Sea Bright

Stackton

WEST AMWELL

HOPEWELL

Princeton

PLAINSBORO

CRANBURY

MORRIS

MARLBORO

HOLMDEL

HIDDELTOWN

Atlantic Highlands

Highlands

Sea Bright

Stackton

WEST AMWELL

HOPEWELL

Princeton

PLAINSBORO

CRANBURY

MORRIS

MARLBORO

HOLMDEL

HIDDELTOWN

Atlantic Highlands

Highlands

Sea Bright

Stackton

WEST AMWELL

HOPEWELL

Princeton

PLAINSBORO

CRANBURY

MORRIS

MARLBORO

HOLMDEL

HIDDELTOWN

Atlantic Highlands

Highlands

Sea Bright

Stackton

WEST AMWELL

HOPEWELL

Princeton

PLAINSBORO

CRANBURY

MORRIS

MARLBORO

HOLMDEL

HIDDELTOWN

Atlantic Highlands

Highlands

Sea Bright

Stackton

WEST AMWELL

HOPEWELL

Princeton

PLAINSBORO

CRANBURY

MORRIS

MARLBORO

HOLMDEL

HIDDELTOWN

Atlantic Highlands

Highlands

Sea Bright

Stackton

WEST AMWELL

HOPEWELL

Princeton

PLAINSBORO

CRANBURY

MORRIS

MARLBORO

HOLMDEL

HIDDELTOWN

Atlantic Highlands

Highlands

Sea Bright

Stackton

WEST AMWELL

HOPEWELL

Princeton

PLAINSBORO

CRANBURY

MORRIS

MARLBORO

H

