

# FATAL MOTOR VEHICLE CRASH COMPARATIVE DATA REPORT FOR THE STATE OF NEW JERSEY



## 2008

COMPILED BY THE  
NEW JERSEY STATE POLICE  
FATAL ACCIDENT  
INVESTIGATION UNIT



You are Viewing an Archived Copy from the New Jersey State Library

*Cover Photo Courtesy of the Home News  
Jason Towlen*



**State of New Jersey**  
OFFICE OF THE ATTORNEY GENERAL  
DEPARTMENT OF LAW AND PUBLIC SAFETY  
DIVISION OF STATE POLICE  
POST OFFICE BOX 7068  
WEST TRENTON NJ 08628-0068  
(609) 882-2000

JON S. CORZINE  
*Governor*

ANNE MILGRAM  
*Attorney General*

COLONEL JOSEPH R. FUENTES  
*Superintendent*

Dear Reader:

The year 2008 was yet another monumental year for the State of New Jersey in reducing the number of fatal motor vehicle crashes. During 2008, New Jersey recorded over an 18% decrease in fatal crashes, with a total of 555 fatal collisions resulting in 590 fatalities. It is through the dedication of the New Jersey State Police, local and county police departments and various nonprofit organizations, that we as a state continue to be leaders within the nation in keeping our highways safe and reducing the number of fatalities on our roadways.

Our efforts in reducing the number of motor vehicle deaths through education, enforcement and roadway engineering must continue, as highway fatalities are still one of the leading causes of death in New Jersey and the nation. The nationwide death toll for 2008 was 37,261, representing a national average of 102 deaths per day.

On the following pages you will find statistics of the fatal motor vehicle crash records compiled by the Fatal Accident Investigation Unit of the Division of State Police for 2008. This report constitutes a detailed look at the causes and results of fatal collisions throughout the state during 2008. Hopefully, the continued effort and cooperation of the public, federal, state, and local agencies will help us maintain our traffic safety records in the years ahead.

Sincerely,

A handwritten signature in blue ink that reads "Joseph R. Fuentes".

Joseph R. Fuentes  
Colonel  
Superintendent



# TABLE OF CONTENTS

## STATISTICAL SUMMARY

|   |    |
|---|----|
| 2008 Quick Facts . . . . .  | 1  |
| 2008 Motor Vehicle Fatal Crashes and Fatalities with a Comparison of the 1989-2008 Crashes and Fatalities . . . . . | 2  |
| A. Crash Victim Classification by Month . . . . .   | 3  |
| B. Crashes and Fatalities by Month of Occurrence . . . . .  | 3  |
| C. Crash Victim Classification by County . . . . .  | 4  |
| D. Crashes by County of Occurrence and Roadway Classification . . . . .   | 5  |
| E. Fatalities and Injuries According to Crash Type Classification . . . . .   | 6  |
| F. Hours of Occurrence . . . . .  | 7  |
| G. Weather Conditions . . . . .   | 7  |
| H. Day of Occurrence . . . . .  | 8  |
| I. Age of Driver Victims . . . . .  | 8  |
| J. Age of Pedestrian Victims . . . . .  | 8  |
| K. Sex of Pedestrians . . . . .   | 9  |
| L. Condition of All Drivers . . . . .   | 9  |
| M. Alcohol Factor . . . . .   | 10 |
| Victim Alcohol Factor, 2004-2008 Comparison . . . . .   | 11 |
| Victim Alcohol Factors for the Year 2008 . . . . .  | 11 |
| N. Alcohol Involvement of Deceased Drivers Related to Manner of Collision . . . . .                                 | 12 |
| O. Manner of Collision . . . . .  | 12 |
| P. Type of Vehicles Involved (Including Parked) . . . . .   | 13 |
| Q. Character of Road . . . . .  | 14 |
| R. Road Designation . . . . .   | 14 |
| S. Age of Drivers . . . . .   | 15 |
| T. Sex of Drivers . . . . .   | 15 |
| U. What Drivers Were Doing . . . . .  | 16 |
| V. What Pedestrians Were Doing . . . . .  | 16 |
| W. Contributing Circumstances . . . . .   | 17 |

## SPECIFIC AREAS OF CONCERN

|  |    |
|--|----|
| Interstate Highway Fatalities . . . . .                                  | 19 |
| Pedalcycle Crashes . . . . .   | 20 |
| Motorcycle Crashes . . . . .   | 21 |
| Tractor-Trailer Crashes . . . . .  | 22 |
| Restraint Usage . . . . .  | 23 |
| 17 - 20 Age Group . . . . .  | 24 |
| Fatal Crashes and Persons Killed for Selected Holiday Periods . . . . .  | 25 |
| Ten Year Experience . . . . .  | 26 |
| Fatal Crash Investigation Summary by Troop . . . . .                     | 27 |
| Fatal Crashes by County, Municipality, Date, Time and Location . . . . . | 30 |
| Map - Fatalities by County . . . . .                                     | 39 |

## QUICK FACTS

- Nationwide, the fatality rate remained at a historic low of 1.27 fatalities per hundred million vehicle miles traveled.
- Nationwide preliminary statistics indicate there were 37,261 people killed.
- In New Jersey, there were 555 fatal crashes with 590 people killed.
- There was a decrease of 119 fatal crashes and a decrease of 134 fatalities.
- Of the fatalities, 31.7 % had consumed alcohol to some extent.
- Of all drivers, 20.7 % were legally intoxicated.
- An average of 1.61 persons were killed every day.
- There were 80 fatal crashes involving 89 motorcycles.
- Pedalcyclists accounted for 19 fatal crashes.
- The pedestrian death toll was 138.
- There were a total of 29 hit and run fatal crashes involving 51 vehicles. The victims were comprised of 6 drivers, 5 passengers, 19 pedestrians and 2 pedalcyclists.
- Of the 810 drivers listed, 36 New Jersey drivers and 1 out-of-state driver were suspended. There were 3 drivers without valid licenses.
- There are 38,123 miles of public open roads in the state of New Jersey, indicating one death for every 64.6 miles.
- Straight roads were involved in 56.3 % of all fatal crashes.
- Of all fatal crashes, 83.3 % occurred during clear weather conditions.
- Of the known drivers involved in fatal crashes, 75.1 % were males.
- Of the vehicles involved in fatal crashes, 50.2 % involved passenger cars.
- There were 30 tractor-trailers involved in 29 fatal crashes which resulted in 32 fatalities.

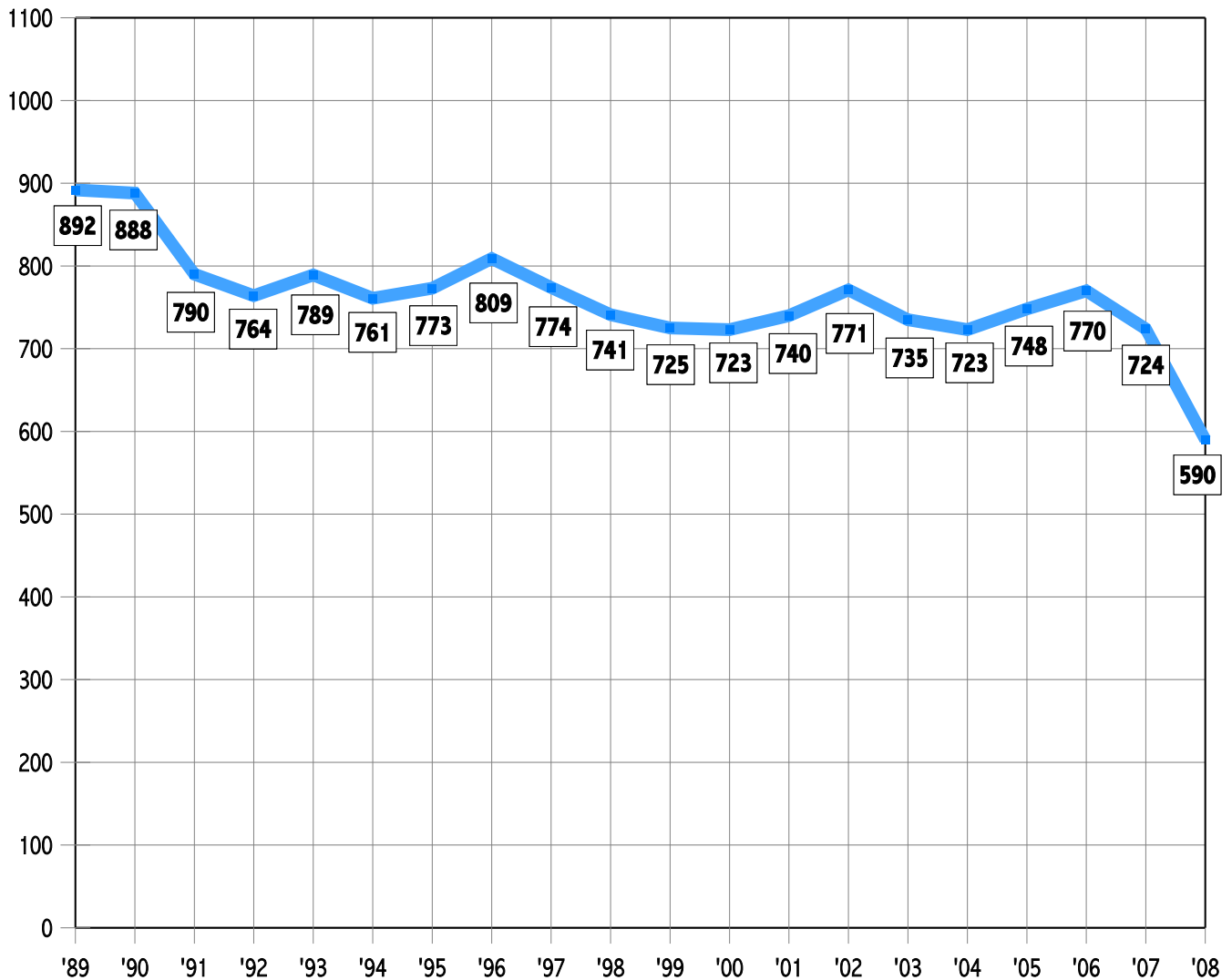
## SUBJECT

Statistical Summary of 2008 Motor Vehicle Fatal Crashes and Fatalities with a Comparison of the 2004-2008 Crashes and Fatalities.

| Statistics    | 2004 | 2005 | 2006 | 2007 | 2008 |
|---------------|------|------|------|------|------|
| Fatal Crashes | 684  | 691  | 708  | 674  | 555  |
| Fatalities    | 723  | 748  | 770  | 724  | 590  |

## TREND IN FATALITIES

20 Year Trend



## A. VICTIM CLASSIFICATION BY MONTH - 2008

| Month         | Driver     | Passenger  | Pedalcyclist | Pedestrian | Totals     |
|---------------|------------|------------|--------------|------------|------------|
| January       | 34         | 8          | 3            | 14         | 59         |
| February      | 19         | 8          | 0            | 13         | 40         |
| March         | 18         | 7          | 1            | 7          | 33         |
| April         | 30         | 8          | 1            | 11         | 50         |
| May           | 28         | 7          | 1            | 10         | 46         |
| June          | 30         | 8          | 5            | 8          | 51         |
| July          | 30         | 10         | 1            | 14         | 55         |
| August        | 31         | 12         | 4            | 5          | 52         |
| September     | 25         | 10         | 2            | 9          | 46         |
| October       | 29         | 14         | 1            | 16         | 60         |
| November      | 28         | 12         | 1            | 11         | 52         |
| December      | 18         | 8          | 0            | 20         | 46         |
| <b>Totals</b> | <b>320</b> | <b>112</b> | <b>20</b>    | <b>138</b> | <b>590</b> |

## B. CRASHES AND FATALITIES BY MONTH OF OCCURRENCE

| Month        | Crashes    |            |            |            |            | Fatalities |            |            |            |            |
|--------------|------------|------------|------------|------------|------------|------------|------------|------------|------------|------------|
|              | 2004       | 2005       | 2006       | 2007       | 2008       | 2004       | 2005       | 2006       | 2007       | 2008       |
| January      | 49         | 46         | 63         | 62         | 55         | 52         | 49         | 69         | 69         | 59         |
| February     | 47         | 31         | 40         | 42         | 38         | 49         | 33         | 42         | 45         | 40         |
| March        | 45         | 52         | 60         | 51         | 33         | 48         | 59         | 63         | 57         | 33         |
| April        | 44         | 56         | 59         | 40         | 46         | 44         | 59         | 66         | 41         | 50         |
| May          | 58         | 50         | 67         | 54         | 45         | 60         | 51         | 72         | 55         | 46         |
| June         | 64         | 73         | 40         | 64         | 48         | 66         | 76         | 42         | 67         | 51         |
| July         | 62         | 60         | 67         | 76         | 51         | 68         | 66         | 72         | 79         | 55         |
| August       | 65         | 57         | 62         | 59         | 50         | 67         | 65         | 67         | 66         | 52         |
| September    | 64         | 70         | 69         | 57         | 41         | 69         | 72         | 76         | 63         | 46         |
| October      | 69         | 70         | 63         | 67         | 54         | 76         | 74         | 66         | 70         | 60         |
| November     | 55         | 68         | 55         | 47         | 49         | 58         | 78         | 63         | 53         | 52         |
| December     | 62         | 58         | 63         | 55         | 45         | 66         | 66         | 72         | 59         | 46         |
| <b>TOTAL</b> | <b>684</b> | <b>691</b> | <b>708</b> | <b>674</b> | <b>555</b> | <b>723</b> | <b>748</b> | <b>770</b> | <b>724</b> | <b>590</b> |

### C. CRASH VICTIM CLASSIFICATION BY COUNTY

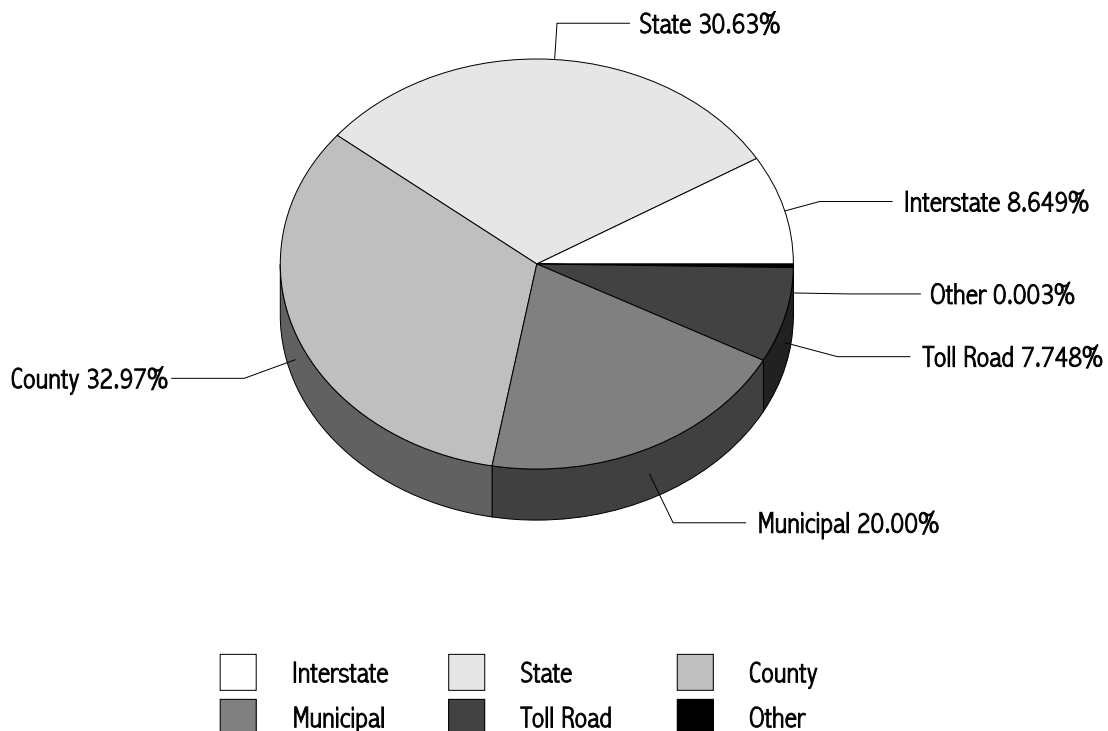
| County       | Victim Classification |            |            |            |            |              |
|--------------|-----------------------|------------|------------|------------|------------|--------------|
|              | Crashes               | Killed     | Driver     | Passenger  | Pedestrian | Pedalcyclist |
| Atlantic     | 30                    | 31         | 17         | 8          | 6          | 0            |
| Bergen       | 22                    | 23         | 10         | 5          | 7          | 1            |
| Burlington   | 45                    | 45         | 23         | 6          | 12         | 4            |
| Camden       | 42                    | 44         | 25         | 4          | 15         | 0            |
| Cape May     | 11                    | 11         | 8          | 3          | 0          | 0            |
| Cumberland   | 23                    | 23         | 15         | 5          | 2          | 1            |
| Essex        | 43                    | 49         | 23         | 11         | 14         | 1            |
| Gloucester   | 29                    | 33         | 14         | 13         | 5          | 1            |
| Hudson       | 24                    | 27         | 13         | 4          | 6          | 4            |
| Hunterdon    | 9                     | 11         | 6          | 2          | 3          | 0            |
| Mercer       | 20                    | 22         | 11         | 6          | 4          | 1            |
| Middlesex    | 42                    | 46         | 28         | 9          | 8          | 1            |
| Monmouth     | 45                    | 47         | 29         | 9          | 7          | 2            |
| Morris       | 25                    | 26         | 15         | 2          | 6          | 3            |
| Ocean        | 37                    | 38         | 20         | 8          | 10         | 0            |
| Passaic      | 25                    | 25         | 9          | 5          | 11         | 0            |
| Salem        | 14                    | 16         | 13         | 3          | 0          | 0            |
| Somerset     | 15                    | 15         | 8          | 2          | 5          | 0            |
| Sussex       | 14                    | 14         | 12         | 2          | 0          | 0            |
| Union        | 35                    | 38         | 17         | 4          | 16         | 1            |
| Warren       | 5                     | 6          | 4          | 1          | 1          | 0            |
| <b>TOTAL</b> | <b>555</b>            | <b>590</b> | <b>320</b> | <b>112</b> | <b>138</b> | <b>20</b>    |

### D. CRASHES BY COUNTY OF OCCURRENCE AND ROADWAY CLASSIFICATION

| County       | Interstate | State      | County     | Municipal  | Toll Roads | Other    | TOTALS     |
|--------------|------------|------------|------------|------------|------------|----------|------------|
| Atlantic     | 0          | 8          | 14         | 4          | 4          | 0        | 30         |
| Bergen       | 2          | 7          | 8          | 4          | 1          | 0        | 22         |
| Burlington   | 3          | 16         | 15         | 9          | 2          | 0        | 45         |
| Camden       | 5          | 16         | 12         | 6          | 3          | 0        | 42         |
| Cape May     | 0          | 5          | 5          | 0          | 1          | 0        | 11         |
| Cumberland   | 0          | 5          | 15         | 3          | 0          | 0        | 23         |
| Essex        | 4          | 4          | 9          | 20         | 6          | 0        | 43         |
| Gloucester   | 1          | 12         | 9          | 7          | 0          | 0        | 29         |
| Hudson       | 2          | 7          | 4          | 10         | 1          | 0        | 24         |
| Hunterdon    | 1          | 3          | 5          | 0          | 0          | 0        | 9          |
| Mercer       | 4          | 5          | 4          | 5          | 2          | 0        | 20         |
| Middlesex    | 3          | 10         | 11         | 10         | 8          | 0        | 42         |
| Monmouth     | 0          | 18         | 16         | 6          | 5          | 0        | 45         |
| Morris       | 8          | 9          | 4          | 4          | 0          | 0        | 25         |
| Ocean        | 0          | 10         | 18         | 4          | 5          | 0        | 37         |
| Passaic      | 4          | 6          | 8          | 6          | 1          | 0        | 25         |
| Salem        | 2          | 4          | 6          | 1          | 1          | 0        | 14         |
| Somerset     | 3          | 5          | 2          | 5          | 0          | 0        | 15         |
| Sussex       | 0          | 5          | 9          | 0          | 0          | 0        | 14         |
| Union        | 3          | 13         | 9          | 7          | 3          | 0        | 35         |
| Warren       | 3          | 2          | 0          | 0          | 0          | 0        | 5          |
| <b>TOTAL</b> | <b>48</b>  | <b>170</b> | <b>183</b> | <b>111</b> | <b>43</b>  | <b>0</b> | <b>555</b> |

NOTE: US roadways are included in the State Highway column. Other roadways include State, County and Municipal Parks and Institutions and US Government Property.

### Breakdown in Percentages of 555 Crashes during 2008



## E. FATALITIES AND INJURIES ACCORDING TO CRASH TYPE CLASSIFICATION

| Type                | Total Crashes |            |            |            |            | Total Fatalities |            |            |            |            | Total Injured |            |            |            |            |
|---------------------|---------------|------------|------------|------------|------------|------------------|------------|------------|------------|------------|---------------|------------|------------|------------|------------|
|                     | 2004          | 2005       | 2006       | 2007       | 2008       | 2004             | 2005       | 2006       | 2007       | 2008       | 2004          | 2005       | 2006       | 2007       | 2008       |
| Pedestrian          | 148           | 151        | 162        | 146        | 136        | 152              | 155        | 166        | 149        | 138        | 31            | 19         | 34         | 21         | 26         |
| Other Motor Vehicle | 274           | 266        | 279        | 249        | 180        | 297              | 298        | 315        | 276        | 196        | 474           | 457        | 422        | 380        | 279        |
| Railroad Train      | 4             | 1          | 3          | 2          | 0          | 5                | 2          | 4          | 3          | 0          | 0             | 0          | 0          | 0          | 0          |
| Parked Vehicle      | 11            | 14         | 13         | 16         | 12         | 11               | 15         | 14         | 16         | 16         | 10            | 5          | 10         | 1          | 9          |
| Pedalcycle          | 16            | 17         | 12         | 12         | 19         | 16               | 17         | 12         | 12         | 20         | 2             | 1          | 6          | 4          | 1          |
| Animal              | 1             | 1          | 1          | 0          | 0          | 0                | 1          | 1          | 0          | 0          | 0             | 0          | 0          | 0          | 0          |
| Fixed/Other Object  | 205           | 209        | 202        | 217        | 172        | 217              | 227        | 218        | 236        | 183        | 109           | 121        | 91         | 98         | 74         |
| Non-Collision       | 25            | 31         | 34         | 27         | 28         | 25               | 32         | 38         | 27         | 29         | 18            | 27         | 34         | 30         | 24         |
| Other               | 0             | 1          | 2          | 5          | 8          | 0                | 1          | 2          | 5          | 8          | 0             | 1          | 0          | 1          | 1          |
| <b>TOTAL</b>        | <b>684</b>    | <b>691</b> | <b>708</b> | <b>674</b> | <b>555</b> | <b>723</b>       | <b>748</b> | <b>770</b> | <b>724</b> | <b>590</b> | <b>644</b>    | <b>631</b> | <b>597</b> | <b>535</b> | <b>414</b> |

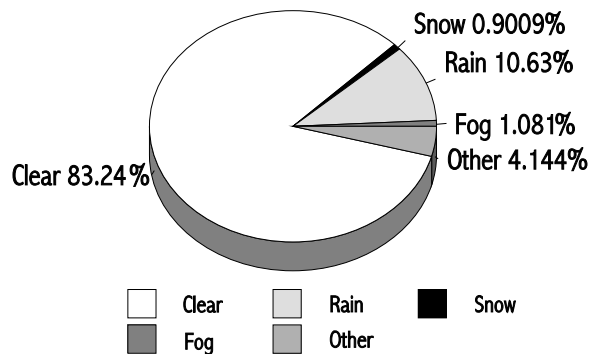
In 2008 there were 555 fatal crashes in which 590 persons were killed and 414 persons injured.

## F. HOURS OF OCCURRENCE

| Time Of Occurrence  | 2004       | 2005       | 2006       | 2007       | 2008       |
|---------------------|------------|------------|------------|------------|------------|
| 12:00 to 12:59 a.m. | 26         | 31         | 36         | 31         | 32         |
| 1:00 to 1:59 a.m.   | 30         | 30         | 25         | 29         | 20         |
| 2:00 to 2:59 a.m.   | 32         | 31         | 23         | 26         | 29         |
| 3:00 to 3:59 a.m.   | 27         | 24         | 34         | 17         | 18         |
| 4:00 to 4:59 a.m.   | 20         | 12         | 12         | 21         | 23         |
| 5:00 to 5:59 a.m.   | 21         | 21         | 19         | 22         | 13         |
| 6:00 to 6:59 a.m.   | 25         | 20         | 21         | 22         | 11         |
| 7:00 to 7:59 a.m.   | 14         | 39         | 16         | 21         | 14         |
| 8:00 to 8:59 a.m.   | 20         | 16         | 20         | 19         | 13         |
| 9:00 to 9:59 a.m.   | 18         | 30         | 12         | 27         | 18         |
| 10:00 to 10:59 a.m. | 28         | 24         | 26         | 16         | 25         |
| 11:00 to 11:59 a.m. | 29         | 20         | 30         | 13         | 10         |
| 12:00 to 12:59 p.m. | 29         | 33         | 16         | 29         | 23         |
| 1:00 to 1:59 p.m.   | 24         | 31         | 29         | 29         | 18         |
| 2:00 to 2:59 p.m.   | 37         | 24         | 38         | 33         | 25         |
| 3:00 to 3:59 p.m.   | 26         | 27         | 38         | 39         | 29         |
| 4:00 to 4:59 p.m.   | 38         | 32         | 30         | 30         | 26         |
| 5:00 to 5:59 p.m.   | 49         | 30         | 37         | 37         | 34         |
| 6:00 to 6:59 p.m.   | 31         | 32         | 39         | 41         | 32         |
| 7:00 to 7:59 p.m.   | 36         | 39         | 39         | 36         | 31         |
| 8:00 to 8:59 p.m.   | 34         | 40         | 46         | 39         | 28         |
| 9:00 to 9:59 p.m.   | 37         | 41         | 42         | 29         | 25         |
| 10:00 to 10:59 p.m. | 24         | 35         | 43         | 37         | 34         |
| 11:00 to 11:59 p.m. | 29         | 29         | 37         | 31         | 24         |
| <b>TOTAL</b>        | <b>684</b> | <b>691</b> | <b>708</b> | <b>674</b> | <b>555</b> |

## G. WEATHER CONDITIONS

|              |            |
|--------------|------------|
| Clear        | 462        |
| Rain         | 59         |
| Snow         | 5          |
| Fog          | 6          |
| Other        | 23         |
| <b>Total</b> | <b>555</b> |



## H. DAY OF OCCURRENCE

| Day of Occurrence | 2004       | 2005       | 2006       | 2007       | 2008       |
|-------------------|------------|------------|------------|------------|------------|
| Sunday            | 127        | 115        | 127        | 102        | 75         |
| Monday            | 83         | 78         | 90         | 84         | 76         |
| Tuesday           | 64         | 74         | 87         | 93         | 66         |
| Wednesday         | 85         | 93         | 89         | 95         | 66         |
| Thursday          | 93         | 102        | 92         | 70         | 72         |
| Friday            | 129        | 118        | 120        | 103        | 90         |
| Saturday          | 103        | 111        | 103        | 127        | 110        |
| <b>TOTAL</b>      | <b>684</b> | <b>691</b> | <b>708</b> | <b>674</b> | <b>555</b> |

## I. AGE OF DRIVER VICTIMS

| Age Of Driver | Number Killed |            |            |            |            |
|---------------|---------------|------------|------------|------------|------------|
|               | 2004          | 2005       | 2006       | 2007       | 2008       |
| 16 and under  | 2             | 4          | 2          | 3          | 4          |
| Age 17        | 6             | 12         | 13         | 6          | 4          |
| 18 - 20       | 40            | 30         | 33         | 28         | 30         |
| 21 - 24       | 46            | 48         | 58         | 62         | 37         |
| 25 - 29       | 42            | 46         | 46         | 38         | 32         |
| 30 - 39       | 79            | 78         | 68         | 66         | 54         |
| 40 - 49       | 62            | 59         | 68         | 62         | 52         |
| 50 - 64       | 77            | 81         | 69         | 80         | 50         |
| 65 and older  | 70            | 69         | 72         | 83         | 57         |
| Unknown       | 1             | 0          | 1          | 0          | 0          |
| <b>TOTAL</b>  | <b>425</b>    | <b>427</b> | <b>430</b> | <b>428</b> | <b>320</b> |

## J. AGE OF PEDESTRIAN VICTIMS

| Age Of Pedestrian | Number Killed |            |            |            |            |
|-------------------|---------------|------------|------------|------------|------------|
|                   | 2004          | 2005       | 2006       | 2007       | 2008       |
| 0 - 4             | 2             | 5          | 2          | 3          | 2          |
| 5 - 9             | 2             | 0          | 3          | 2          | 1          |
| 10 - 14           | 7             | 2          | 5          | 4          | 4          |
| 15 - 19           | 12            | 6          | 6          | 13         | 8          |
| 20 - 24           | 6             | 8          | 6          | 4          | 12         |
| 25 - 44           | 44            | 45         | 55         | 37         | 41         |
| 45 - 64           | 39            | 51         | 53         | 49         | 39         |
| 65 - 74           | 16            | 11         | 8          | 18         | 17         |
| 75 and older      | 23            | 25         | 28         | 20         | 14         |
| Unknown           | 0             | 1          | 0          | 0          | 0          |
| <b>TOTAL</b>      | <b>151</b>    | <b>154</b> | <b>166</b> | <b>150</b> | <b>138</b> |

### K. SEX OF PEDESTRIANS

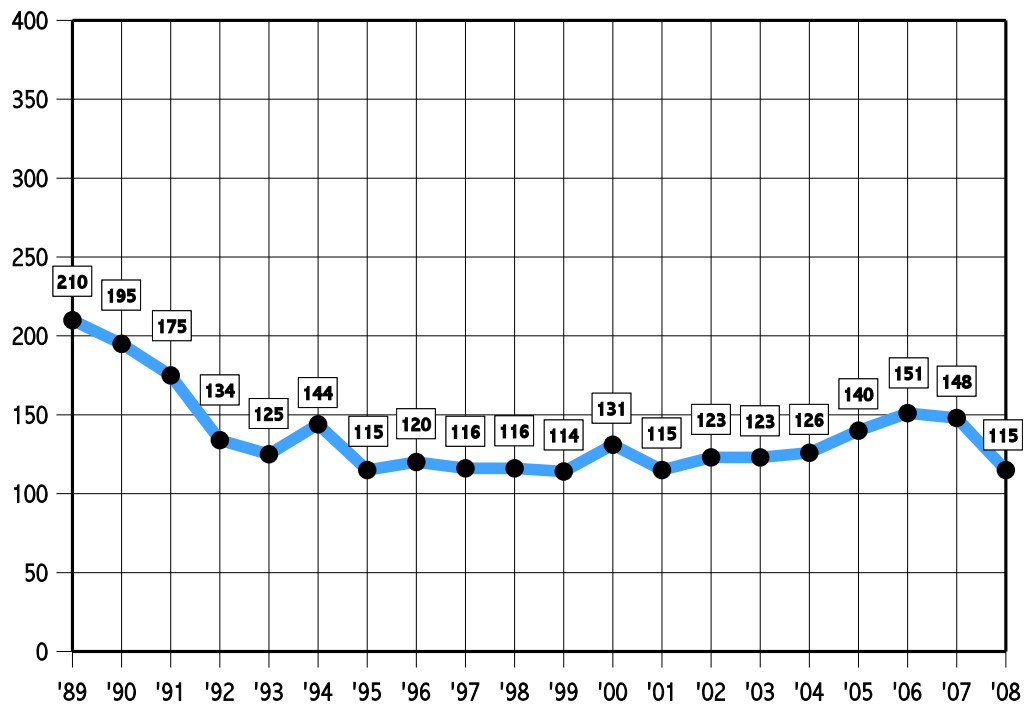
| Sex          | 2004       | 2005       | 2006       | 2007       | 2008       |
|--------------|------------|------------|------------|------------|------------|
| Male         | 93         | 88         | 123        | 95         | 92         |
| Female       | 58         | 66         | 43         | 55         | 46         |
| <b>TOTAL</b> | <b>151</b> | <b>154</b> | <b>166</b> | <b>150</b> | <b>138</b> |

### L. CONDITION OF ALL DRIVERS

| Condition                     | Drivers    |
|-------------------------------|------------|
| Unknown                       | 31         |
| Apparently Normal             | 559        |
| Alcohol Use                   | 122        |
| Drug Use (Illicit)            | 31         |
| Medication                    | 12         |
| Alcohol & Drug/Medication Use | 32         |
| Physical Handicaps            | 2          |
| Illness                       | 10         |
| Fatigue                       | 2          |
| Fell Asleep                   | 9          |
| Other                         | 0          |
| <b>TOTAL</b>                  | <b>810</b> |

## 20 YEAR TREND

Intoxicated Drivers Involved in Fatal Crashes



## M. ALCOHOL FACTOR

There were 590 fatalities during 2008. Of the fatalities, 320 were drivers, 112 were passengers, 138 were pedestrians and 20 were pedalcyclists. Of this total, 484 were tested for alcohol and 106 were not tested. Of the 484 tested, 187 were positive for alcohol in varying degrees and 297 were negative. This indicates that 38.6 % of the fatalities tested were positive for alcohol and 61.4 % were negative. Sixty-Six drivers, 12 passengers, 26 pedestrians and 2 pedalcyclists tested positive for drugs.

In 151 of the 555 crashes, Driving While Intoxicated (alcohol and/or drugs) was listed as the major contributing factor. There were 165 people killed as a result of these 151 crashes.

### 1.) DRIVERS:

**Deceased:** There were a total of 320 drivers killed of which 287 were tested for alcohol. Of those tested, 113 were positive and 174 were negative, indicating 39.4 % had consumed an alcoholic beverage. Of the 113 imbibing drivers, 85 or 75.2 % had an alcohol level of .08 % or higher.

**Surviving:** There were a total of 490 surviving drivers of which 176 were tested for alcohol. Of those tested, 38 were positive and 138 were negative, indicating 21.6 % had consumed an alcoholic beverage. Of the 38 imbibing drivers, 30 or 78.9 % had an alcohol level of .08 % or higher.

2.) **Passengers:** There were a total of 112 passengers killed of which 72 were tested for alcohol. Of those tested, 26 were positive and 46 were negative, indicating 36.1 % had consumed an alcoholic beverage.

3.) **Pedestrians:** There were a total of 138 pedestrians killed of which 111 were tested for alcohol. Of those tested, 45 were positive and 66 were negative, indicating 40.5 % had consumed an alcoholic beverage.

4.) **Pedalcyclists:** There were a total of 20 pedalcyclists killed of which 14 were tested for alcohol. Of those tested, 3 were positive and 11 were negative, indicating 21.4 % had consumed an alcoholic beverage.

### SURVIVING DRIVER ALCOHOL FACTORS

|                | .01% - .03% | .04% - .07% | .08% - .10% | .11% & over | Negative | No test | Total      |
|----------------|-------------|-------------|-------------|-------------|----------|---------|------------|
| <b>Drivers</b> | 1           | 7           | 6           | 24          | 138      | 314     | <b>490</b> |

### EVALUATION:

2008 showed a 9.2 % decrease in alcohol-related fatalities. The number of fatal accident victims with blood alcohol readings above the legal limit decreased from 162 in 2007 to 151 in 2008, a decrease of 6.8 %. Deceased drivers with alcohol involvement showed a 19.9 % decrease when compared to 2007.

### ALCOHOL & DRUG USE:

4 surviving drivers, 30 deceased drivers, 4 passengers, 11 pedestrians and 0 pedalcyclists tested positive for alcohol and drugs (Illicit & Medication).

11 surviving drivers, 36 deceased drivers, 8 passengers, 15 pedestrians and 0 pedalcyclists tested positive for drugs (Illicit & Medication) alone.

**VICTIM ALCOHOL FACTOR 2004 - 2008 COMPARISON**

|                      | <b>.01 % - .03 %</b>  |             |             |             |             | <b>.04 % - .07 %</b> |             |             |             |             | <b>.08 % - .10 %</b> |             |             |             |             |              |             |             |             |             |
|----------------------|-----------------------|-------------|-------------|-------------|-------------|----------------------|-------------|-------------|-------------|-------------|----------------------|-------------|-------------|-------------|-------------|--------------|-------------|-------------|-------------|-------------|
|                      | <b>2004</b>           | <b>2005</b> | <b>2006</b> | <b>2007</b> | <b>2008</b> | <b>2004</b>          | <b>2005</b> | <b>2006</b> | <b>2007</b> | <b>2008</b> | <b>2004</b>          | <b>2005</b> | <b>2006</b> | <b>2007</b> | <b>2008</b> |              |             |             |             |             |
| <b>Drivers</b>       | 16                    | 11          | 21          | 18          | 18          | 12                   | 11          | 15          | 10          | 10          | 9                    | 12          | 12          | 15          | 5           |              |             |             |             |             |
| <b>Passengers</b>    | 3                     | 7           | 8           | 2           | 2           | 3                    | 7           | 3           | 5           | 4           | 4                    | 3           | 4           | 4           | 2           |              |             |             |             |             |
| <b>Pedestrians</b>   | 2                     | 6           | 8           | 4           | 0           | 4                    | 3           | 3           | 5           | 2           | 1                    | 1           | 2           | 1           | 1           |              |             |             |             |             |
| <b>Pedalcyclists</b> | 0                     | 0           | 1           | 0           | 0           | 0                    | 0           | 0           | 0           | 0           | 0                    | 0           | 0           | 0           | 0           |              |             |             |             |             |
| <b>TOTAL</b>         | <b>21</b>             | <b>24</b>   | <b>38</b>   | <b>24</b>   | <b>20</b>   | <b>19</b>            | <b>21</b>   | <b>21</b>   | <b>20</b>   | <b>16</b>   | <b>14</b>            | <b>16</b>   | <b>18</b>   | <b>20</b>   | <b>8</b>    |              |             |             |             |             |
|                      | <b>.11 % and Over</b> |             |             |             |             | <b>Negative</b>      |             |             |             |             | <b>No Test</b>       |             |             |             |             | <b>TOTAL</b> |             |             |             |             |
|                      | <b>2004</b>           | <b>2005</b> | <b>2006</b> | <b>2007</b> | <b>2008</b> | <b>2004</b>          | <b>2005</b> | <b>2006</b> | <b>2007</b> | <b>2008</b> | <b>2004</b>          | <b>2005</b> | <b>2006</b> | <b>2007</b> | <b>2008</b> | <b>2004</b>  | <b>2005</b> | <b>2006</b> | <b>2007</b> | <b>2008</b> |
| <b>Drivers</b>       | 80                    | 87          | 97          | 98          | 80          | 228                  | 222         | 222         | 230         | 174         | 53                   | 51          | 63          | 57          | 33          | 402          | 396         | 430         | 428         | 320         |
| <b>Passengers</b>    | 15                    | 25          | 15          | 13          | 18          | 52                   | 53          | 81          | 54          | 46          | 43                   | 45          | 51          | 56          | 40          | 121          | 140         | 162         | 134         | 112         |
| <b>Pedestrians</b>   | 33                    | 29          | 47          | 28          | 42          | 77                   | 85          | 77          | 94          | 66          | 20                   | 18          | 29          | 18          | 27          | 139          | 142         | 166         | 150         | 138         |
| <b>Pedalcyclists</b> | 3                     | 3           | 4           | 3           | 3           | 9                    | 12          | 7           | 7           | 11          | 2                    | 2           | 0           | 2           | 6           | 15           | 17          | 12          | 12          | 20          |
| <b>TOTAL</b>         | <b>131</b>            | <b>144</b>  | <b>163</b>  | <b>142</b>  | <b>143</b>  | <b>366</b>           | <b>372</b>  | <b>387</b>  | <b>385</b>  | <b>297</b>  | <b>118</b>           | <b>116</b>  | <b>143</b>  | <b>133</b>  | <b>106</b>  | <b>677</b>   | <b>695</b>  | <b>770</b>  | <b>724</b>  | <b>590</b>  |

There were 106 victims that tested positive for drugs.

**VICTIM ALCOHOL FACTORS FOR THE YEAR 2008**

|                      | <b>.01% - .03%</b> | <b>.04% - .07%</b> | <b>.08% - .10%</b> | <b>.11% &amp; over</b> | <b>Negative</b> | <b>No Test</b> | <b>TOTAL</b> |
|----------------------|--------------------|--------------------|--------------------|------------------------|-----------------|----------------|--------------|
| <b>Drivers</b>       | 18                 | 10                 | 5                  | 80                     | 174             | 33             | <b>320</b>   |
| <b>Passengers</b>    | 2                  | 4                  | 2                  | 18                     | 46              | 40             | <b>112</b>   |
| <b>Pedestrians</b>   | 0                  | 2                  | 1                  | 42                     | 66              | 27             | <b>138</b>   |
| <b>Pedalcyclists</b> | 0                  | 0                  | 0                  | 3                      | 11              | 6              | <b>20</b>    |
| <b>TOTAL</b>         | <b>20</b>          | <b>16</b>          | <b>8</b>           | <b>143</b>             | <b>297</b>      | <b>106</b>     | <b>590</b>   |

**LEGEND** NEGATIVE: Tested and found to be negative.

NO TEST: Because of delayed death, age factor, contamination of samples, and the failure on the part of some investigative agencies and medical examiners to cause a test to be performed on victims.

NOTE: Sixty-Six drivers, 12 passengers, 26 pedestrians and 2 pedalcyclists tested positive for drugs.

## N. ALCOHOL INVOLVEMENT OF DECEASED DRIVERS RELATED TO MANNER OF COLLISION

| Manner of Collision                  | .01 - .07 % | .08 % and above | Alcohol & Drugs | Drugs Alone |
|--------------------------------------|-------------|-----------------|-----------------|-------------|
| Angle                                | 5           | 2               | 1               | 5           |
| Same Direction - Rear End            | 1           | 2               | 0               | 1           |
| Opposite Direction - Head On/Angular | 6           | 9               | 3               | 7           |
| Opposite Direction - Left/U-Turn     | 2           | 0               | 0               | 1           |
| Fixed Object                         | 11          | 59              | 20              | 17          |
| Pedestrian                           | 0           | 0               | 0               | 0           |
| Railroad Train                       | 0           | 0               | 0               | 0           |
| Pedalcycle                           | 0           | 0               | 0               | 0           |
| Struck Parked Vehicle                | 0           | 2               | 1               | 2           |
| Overtuned                            | 2           | 10              | 4               | 0           |
| Other Object                         | 0           | 0               | 0               | 1           |
| Sideswipe                            | 1           | 1               | 1               | 2           |
| Encroachment                         | 0           | 0               | 0               | 0           |
| Animal                               | 0           | 0               | 0               | 0           |
| Backing                              | 0           | 0               | 0               | 0           |
| <b>TOTAL</b>                         | <b>28</b>   | <b>85</b>       | <b>30</b>       | <b>36</b>   |

NOTE: Drivers that test positive for both alcohol and drug use are counted in both the appropriate BAC column and in the Alcohol / Drugs column.

## O. MANNER OF COLLISION

| Manner of Collision - All Crashes    | 2004       | 2005       | 2006       | 2007       | 2008       |
|--------------------------------------|------------|------------|------------|------------|------------|
| Angle                                | 113        | 116        | 58         | 65         | 61         |
| Same Direction - Rear End            | 36         | 45         | 65         | 41         | 25         |
| Opposite Direction - Head On/Angular | 91         | 77         | 94         | 79         | 54         |
| Opposite Direction - Left/U-Turn     | 11         | 13         | 37         | 35         | 21         |
| Fixed Object                         | 180        | 149        | 201        | 215        | 171        |
| Pedestrian                           | 148        | 151        | 162        | 146        | 136        |
| Other*                               | 94         | 129        | 33         | 38         | 40         |
| Sideswipe                            | 11         | 11         | 24         | 28         | 19         |
| Overtuned                            |            |            | 34         | 27         | 28         |
| <b>TOTAL</b>                         | <b>684</b> | <b>691</b> | <b>708</b> | <b>674</b> | <b>555</b> |

\* Other categories include - Struck Parked Vehicle, Backing, Encroachment, Animal, Pedalcycle, Other Object and Railroad Train.

NOTE: Starting with 2006, Overtuned Vehicles are tracked separately - they are included with "Other" in prior years.

**P. TYPE OF VEHICLES INVOLVED (Including Parked)**

|                                | Fatal Crashes |              |              |              |            |
|--------------------------------|---------------|--------------|--------------|--------------|------------|
|                                | 2004          | 2005         | 2006         | 2007         | 2008       |
| Passenger Vehicle              | 622           | 608          | 593          | 596          | 438        |
| Recreation Vehicle             | 1             | 0            | 0            | 0            | 0          |
| Taxicab / Limo                 | 3             | 2            | 8            | 6            | 4          |
| Motorcycle                     | 74            | 63           | 104          | 86           | 88         |
| Moped                          | 2             | 0            | 0            | 1            | 1          |
| Pickup                         |               |              | 97           | 86           | 67         |
| Sport Utility Vehicle          | 215           | 239          | 175          | 145          | 144        |
| Van                            | 41            | 29           | 10           | 7            | 6          |
| Fire / Rescue                  | 0             | 1            | 1            | 0            | 0          |
| Police Vehicle                 | 4             | 1            | 5            | 8            | 7          |
| Ambulance                      | 1             | 2            | 0            | 1            | 0          |
| Bus                            | 8             | 12           | 7            | 5            | 4          |
| School Bus                     | 5             | 3            | 4            | 5            | 4          |
| Single Unit 2-Axle             | 38            | 30           | 23           | 21           | 19         |
| Single Unit 3-Axle             | 23            | 21           | 13           | 13           | 11         |
| Truck / Trailer                | 5             | 4            | 3            | 7            | 3          |
| Truck (Bobtail)                | 0             | 1            | 1            | 1            | 0          |
| Semi-Trailer (Tractor-Trailer) | 45            | 67           | 48           | 43           | 28         |
| Doubles                        | 0             | 1            | 2            | 4            | 2          |
| Triples                        | 0             | 0            | 0            | 0            | 0          |
| Heavy Truck                    | 3             | 2            | 2            | 1            | 1          |
| Other                          | 25            | 10           | 40           | 35           | 46         |
| <b>TOTAL</b>                   | <b>1,115</b>  | <b>1,096</b> | <b>1,136</b> | <b>1,071</b> | <b>873</b> |

NOTE: Starting with 2006, Pickup Trucks and Sport Utility Vehicles are tracked separately. Both are included under "Sport Utility Vehicle" in prior years.

## Q. CHARACTER OF ROAD

| Road Character        | Fatal Crashes |      |            |            |            |
|-----------------------|---------------|------|------------|------------|------------|
|                       | 2004          | 2005 | 2006       | 2007       | 2008       |
| Straight and Level    |               |      | 355        | 367        | 256        |
| Straight and Grade    |               |      | 78         | 73         | 47         |
| Straight at Hillcrest |               |      | 12         | 9          | 9          |
| Curve and Level       |               |      | 94         | 90         | 87         |
| Curve and Grade       |               |      | 61         | 45         | 50         |
| Curve at Hillcrest    |               |      | 4          | 1          | 1          |
| Intersection          |               |      | 104        | 89         | 105        |
| <b>TOTAL</b>          |               |      | <b>708</b> | <b>674</b> | <b>555</b> |

NOTE: Starting with 2006, the Road Character categories were changed to reflect the current NJTR-1.

## R. ROAD DESIGNATION

| Road Designation | Fatal Crashes |      |            |            |            |
|------------------|---------------|------|------------|------------|------------|
|                  | 2004          | 2005 | 2006       | 2007       | 2008       |
| Interstate       |               |      | 68         | 49         | 48         |
| State            |               |      | 228        | 236        | 170        |
| County           |               |      | 211        | 204        | 183        |
| Municipal        |               |      | 125        | 120        | 111        |
| Toll Roads       |               |      | 71         | 62         | 43         |
| Other            |               |      | 5          | 3          | 0          |
| <b>TOTAL</b>     |               |      | <b>708</b> | <b>674</b> | <b>555</b> |

NOTE: US roadways are included in the State Highway column. \*Other roadways include State, County and Municipal Parks and Institutions and US Government Property.

## S. AGE OF DRIVERS

| Age of Driver | Fatal Crashes |              |              |              |            |
|---------------|---------------|--------------|--------------|--------------|------------|
|               | 2004          | 2005         | 2006         | 2007         | 2008       |
| 16 and under  | 6             | 7            | 7            | 5            | 6          |
| Age 17        | 13            | 30           | 27           | 17           | 18         |
| 18 - 20       | 87            | 64           | 89           | 89           | 76         |
| 21 - 24       | 94            | 120          | 126          | 124          | 91         |
| 25 - 29       | 102           | 110          | 120          | 99           | 79         |
| 30 - 39       | 219           | 205          | 187          | 188          | 139        |
| 40 - 49       | 205           | 211          | 203          | 161          | 151        |
| 50 - 64       | 200           | 192          | 180          | 182          | 128        |
| 65 and over   | 126           | 121          | 133          | 134          | 105        |
| Unknown*      | 47            | 43           | 15           | 11           | 17         |
| <b>TOTAL</b>  | <b>1,099</b>  | <b>1,103</b> | <b>1,087</b> | <b>1,010</b> | <b>810</b> |

## T. SEX OF DRIVERS

| Sex of Driver | Fatal Crashes |              |              |              |            |
|---------------|---------------|--------------|--------------|--------------|------------|
|               | 2004          | 2005         | 2006         | 2007         | 2008       |
| Male          | 789           | 784          | 776          | 736          | 609        |
| Female        | 267           | 275          | 290          | 264          | 186        |
| Unknown       | 43            | 44           | 21           | 10           | 15         |
| <b>TOTAL</b>  | <b>1,099</b>  | <b>1,103</b> | <b>1,087</b> | <b>1,010</b> | <b>810</b> |

\* Unknown includes hit-and-run and parked vehicle crashes where driver information is not known or applicable.

## U. WHAT DRIVERS WERE DOING

| Driver Pre-Crash Action | Fatal Crashes |      |             |             |            |
|-------------------------|---------------|------|-------------|-------------|------------|
|                         | 2004          | 2005 | 2006        | 2007        | 2008       |
| Going Straight Ahead    |               |      | 814         | 753         | 563        |
| Making Right Turn       |               |      | 8           | 5           | 8          |
| Making Left Turn        |               |      | 57          | 70          | 57         |
| Making U Turn           |               |      | 5           | 7           | 4          |
| Starting From Parked    |               |      | 0           | 2           | 3          |
| Starting In Traffic     |               |      | 8           | 2           | 7          |
| Slowing or Stopping     |               |      | 14          | 23          | 16         |
| Stopped in Traffic      |               |      | 33          | 19          | 11         |
| Parking                 |               |      | 0           | 1           | 1          |
| Parked                  |               |      | 11          | 3           | 6          |
| Changing Lanes          |               |      | 33          | 29          | 20         |
| Entering Traffic Lane   |               |      | 10          | 3           | 5          |
| Backing                 |               |      | 2           | 4           | 7          |
| Driverless / Moving     |               |      | 1           | 1           | 0          |
| Passing                 |               |      | 13          | 14          | 16         |
| Negotiating Curve       |               |      | 65          | 60          | 75         |
| Driving on Shoulder     |               |      | 2           | 4           | 1          |
| Right Turn on Red       |               |      | 0           | 0           | 1          |
| Other                   |               |      | 9           | 6           | 7          |
| Unknown                 |               |      | 2           | 4           | 2          |
| <b>TOTAL</b>            |               |      | <b>1087</b> | <b>1010</b> | <b>810</b> |

**NOTE:** Starting with 2006, the Driver Pre-Crash categories were changed to reflect the current NJTR-1.

## V. WHAT PEDESTRIANS WERE DOING

| Pedestrian Pre-Crash Action        | Fatal Crashes |      |            |            |            |
|------------------------------------|---------------|------|------------|------------|------------|
|                                    | 2004          | 2005 | 2006       | 2007       | 2008       |
| Crossing at Marked Crosswalk       |               |      | 23         | 19         | 22         |
| Crossing at Unmarked Crosswalk     |               |      | 15         | 13         | 12         |
| Crossing Where Prohibited          |               |      | 72         | 66         | 54         |
| Other Pedestrian Action in Roadway |               |      | 26         | 25         | 21         |
| Pedestrian Off Of Roadway          |               |      | 6          | 6          | 2          |
| Other Pedestrian Action            |               |      | 24         | 21         | 27         |
| <b>TOTAL</b>                       |               |      | <b>166</b> | <b>150</b> | <b>138</b> |

**NOTE:** Starting with 2006, the Pedestrian Pre-Crash categories were changed to reflect the current NJTR-1.

## W. CONTRIBUTING CIRCUMSTANCES

| Contributing Circumstances     | 2004 | 2005 | 2006       | 2007       | 2008       |
|--------------------------------|------|------|------------|------------|------------|
| Unsafe Speed                   |      |      | 142        | 152        | 115        |
| Driver Inattention             |      |      | 180        | 185        | 153        |
| Failed to Obey Traffic Control |      |      | 41         | 50         | 36         |
| Failed to Yield Right of Way   |      |      | 38         | 37         | 42         |
| Improper Lane Change           |      |      | 19         | 12         | 9          |
| Improper Passing               |      |      | 12         | 10         | 10         |
| Failed to Use Turn Signal      |      |      | 0          | 1          | 0          |
| Improper Turn                  |      |      | 15         | 15         | 6          |
| Following Too Closely          |      |      | 15         | 5          | 8          |
| Unsafe Backing                 |      |      | 0          | 1          | 2          |
| Improper Vehicle Lights        |      |      | 0          | 0          | 0          |
| Traveling Wrong Way            |      |      | 5          | 8          | 7          |
| Improper Parking               |      |      | 5          | 2          | 1          |
| Failure to Keep Right          |      |      | 93         | 62         | 41         |
| Other Driver Action            |      |      | 51         | 46         | 40         |
| Mechanical Failure             |      |      | 9          | 7          | 5          |
| Road / Environmental Factor    |      |      | 11         | 7          | 1          |
| Pedestrian Violation           |      |      | 136        | 118        | 114        |
| Pedalcyclist Violation         |      |      | 10         | 12         | 17         |
| <b>TOTAL</b>                   |      |      | <b>782</b> | <b>730</b> | <b>607</b> |

NOTE: In some crashes, alcohol and/or drug involvement may have contributed to the crash, however other driving actions are the proximate cause of the crash. For a detailed analysis of alcohol and drug related crashes, see Report M - Alcohol Factor.

Starting with 2006, the Contributing Circumstance categories were changed to reflect the current NJTR-1.

## SPECIFIC AREAS OF CONCERN

### INTERSTATE HIGHWAY FATALITIES

The Interstate Highway System of New Jersey is 100% completed, with 420.32 miles open to the motoring public. During 2008, the death rate averaged 6.08 deaths per month and 1 death for every 5.76 miles of highway. A concise analysis of victim classification, alcohol involvement, driver ages, contributing circumstances and manner of collision is outlined on the following page.

### INTERSTATE HIGHWAY MILEAGE

| Highway Number | Mileage Open  | Fatal Crashes by Highway |
|----------------|---------------|--------------------------|
| I-76           | 3.04          | 0                        |
| I-78           | 67.83         | 7                        |
| I-80           | 68.35         | 12                       |
| I-95           | 86.73         | 22                       |
| I-195          | 34.17         | 0                        |
| I-278          | 2.00          | 0                        |
| I-280          | 17.85         | 4                        |
| I-287          | 67.54         | 10                       |
| I-295          | 68.06         | 10                       |
| I-676          | 4.75          | 2                        |
| <b>TOTAL</b>   | <b>420.32</b> | <b>67</b>                |

I-95 includes sections of the New Jersey Turnpike.

# INTERSTATE HIGHWAY FATALITIES

2008

Interstate Fatal Crashes: 67

Interstate Fatalities: 73

## Victim Classification

|               |           |
|---------------|-----------|
| Drivers       | 46        |
| Passengers    | 13        |
| Pedestrians   | 14        |
| Pedalcyclists | 0         |
| <b>TOTAL</b>  | <b>73</b> |

## Age of Drivers

|              |            |
|--------------|------------|
| 16 & under   | 0          |
| 17           | 1          |
| 18 - 20      | 6          |
| 21 - 24      | 12         |
| 25 - 29      | 11         |
| 30 - 39      | 19         |
| 40 - 49      | 28         |
| 50 - 64      | 16         |
| 65 & over    | 16         |
| Unknown      | 1          |
| <b>TOTAL</b> | <b>110</b> |

## Contributing Circumstances

|                             |            |
|-----------------------------|------------|
| Unsafe Speed                | 9          |
| Driver Inattention          | 30         |
| Improper Lane Change        | 5          |
| Improper Passing            | 1          |
| Failed to Use Turn Signal   | 0          |
| Following Too Closely       | 2          |
| Traveling Wrong Way         | 3          |
| Failure to Keep Right       | 0          |
| Mechanical Failure          | 3          |
| Road / Environmental Factor | 0          |
| Pedestrian Violation        | 10         |
| Pedalcyclist Violation      | 0          |
| Other / Unknown             | 13         |
| No Improper Driving         | 46         |
| <b>TOTAL</b>                | <b>122</b> |

## Manner of Collision

|  |           |
|--|-----------|
| Angle                                  | 2         |
| Same Direction - Rear End              | 8         |
| Opposite Direction - Head On / Angular | 5         |
| Opposite Direction - Left / U-Turn     | 0         |
| Fixed Object                           | 20        |
| Pedestrian                             | 13        |
| Sideswipe                              | 7         |
| Overtuned                              | 5         |
| Other                                  | 7         |
| <b>TOTAL</b>                           | <b>67</b> |

## Victim Alcohol Factors

|               | .01% - .03% | .04% - .07% | .08% - .10% | .11% & over | Negative  | No Test  | TOTAL     |
|---------------|-------------|-------------|-------------|-------------|-----------|----------|-----------|
| Drivers       | 5           | 1           | 2           | 9           | 25        | 4        | 46        |
| Passengers    | 0           | 1           | 0           | 1           | 6         | 5        | 13        |
| Pedestrians   | 0           | 1           | 0           | 3           | 10        | 0        | 14        |
| Pedalcyclists | 0           | 0           | 0           | 0           | 0         | 0        | 0         |
| <b>TOTAL</b>  | <b>5</b>    | <b>3</b>    | <b>2</b>    | <b>13</b>   | <b>41</b> | <b>9</b> | <b>73</b> |

Four drivers and 1 pedestrian tested positive for alcohol and drugs (Illicit & Medication).

Three drivers, 1 passenger and 2 pedestrians tested positive for drugs (Illicit & Medication) alone.

## FATAL PEDALCYCLE CRASHES

|                    | 2004 | 2005 | 2006 | 2007 | 2008 |
|--------------------|------|------|------|------|------|
| Pedalcycle Crashes | 16   | 17   | 12   | 12   | 19   |
| Fatalities         | 16   | 17   | 12   | 12   | 20   |

### Age of Victim

|              | 2004      | 2005      | 2006      | 2007      | 2008      |
|--------------|-----------|-----------|-----------|-----------|-----------|
| 0 - 3        | 0         | 0         | 0         | 0         | 0         |
| 4 - 10       | 0         | 2         | 0         | 1         | 0         |
| 11 - 15      | 2         | 3         | 1         | 3         | 1         |
| 16 - 20      | 1         | 0         | 1         | 1         | 2         |
| 21 - 30      | 0         | 1         | 2         | 2         | 4         |
| 31 - 40      | 4         | 0         | 2         | 2         | 2         |
| 41 - 50      | 1         | 4         | 1         | 2         | 4         |
| 51 - 60      | 3         | 5         | 4         | 0         | 3         |
| 61 & over    | 5         | 2         | 1         | 1         | 4         |
| Unknown      | 0         | 0         | 0         | 0         | 0         |
| <b>TOTAL</b> | <b>16</b> | <b>17</b> | <b>12</b> | <b>12</b> | <b>20</b> |

### Classification of Victim

|              | 2004      | 2005      | 2006      | 2007      | 2008      |
|--------------|-----------|-----------|-----------|-----------|-----------|
| Drivers      | 16        | 17        | 12        | 12        | 19        |
| Passengers   | 0         | 0         | 0         | 0         | 1         |
| <b>TOTAL</b> | <b>16</b> | <b>17</b> | <b>12</b> | <b>12</b> | <b>20</b> |

### Contributing Circumstances

|                                | 2004 | 2005 | 2006      | 2007      | 2008      |
|--------------------------------|------|------|-----------|-----------|-----------|
| No Improper Driving            |      |      | 2         | 0         | 2         |
| Driver Inattention             |      |      | 1         | 0         | 2         |
| Failed to Yield Right of Way   |      |      | 3         | 3         | 4         |
| Failed to Obey Traffic Control |      |      | 2         | 6         | 8         |
| Failure to Keep Right          |      |      | 1         | 1         | 1         |
| Improper Turn                  |      |      | 1         | 0         | 0         |
| Other                          |      |      | 2         | 2         | 2         |
| Unknown                        |      |      | 0         | 0         | 0         |
| <b>TOTAL</b>                   |      |      | <b>12</b> | <b>12</b> | <b>19</b> |

### ALCOHOL/DRUG INVOLVEMENT

Of the 20 pedalcyclist fatalities, 14 were tested. Of those 14 tested, 1 tested positive for drugs only, 2 tested positive for alcohol only and 1 tested positive for alcohol and drugs. Nine were negative for alcohol and/or drugs and 6 were not tested.

# FATAL MOTORCYCLE CRASHES

|                    | 2004 | 2005 | 2006 | 2007 | 2008 |
|--------------------|------|------|------|------|------|
| Motorcycle Crashes | 72   | 62   | 99   | 84   | 80   |
| Fatalities         | 76   | 64   | 103  | 87   | 82   |

## Age of Drivers

|              | 2004      | 2005      | 2006      | 2007      | 2008      |
|--------------|-----------|-----------|-----------|-----------|-----------|
| 16 & under   | 1         | 0         | 0         | 0         | 0         |
| 17 - 20      | 4         | 3         | 4         | 4         | 9         |
| 21 - 30      | 26        | 19        | 30        | 18        | 22        |
| 31 - 40      | 22        | 16        | 22        | 23        | 15        |
| Over 40      | 21        | 23        | 38        | 34        | 31        |
| <b>TOTAL</b> | <b>74</b> | <b>61</b> | <b>94</b> | <b>79</b> | <b>77</b> |

## Manner of Collision

|                                      | '04       | '05       | '06       | '07       | '08       |
|--------------------------------------|-----------|-----------|-----------|-----------|-----------|
| Angle                                | 14        | 16        | 8         | 15        | 12        |
| Same Direction - Rear End            | 7         | 3         | 12        | 7         | 6         |
| Opposite Direction - Head On/Angular | 8         | 7         | 11        | 5         | 9         |
| Opposite Direction - Left/U-Turn     | 5         | 6         | 18        | 12        | 9         |
| Fixed Object                         | 18        | 13        | 27        | 24        | 25        |
| Pedestrian                           | 0         | 1         | 3         | 2         | 1         |
| Other*                               | 17        | 10        | 3         | 9         | 4         |
| Sideswipe                            | 0         | 1         | 5         | 6         | 7         |
| Overtaken                            | 3         | 5         | 12        | 4         | 7         |
| <b>TOTAL</b>                         | <b>72</b> | <b>62</b> | <b>99</b> | <b>84</b> | <b>80</b> |

## Classification of Victim

|              | 2004      | 2005      | 2006      | 2007      | 2008      |
|--------------|-----------|-----------|-----------|-----------|-----------|
| Drivers      | 69        | 61        | 94        | 78        | 77        |
| Passengers   | 5         | 2         | 5         | 5         | 4         |
| <b>TOTAL</b> | <b>74</b> | <b>63</b> | <b>99</b> | <b>83</b> | <b>81</b> |

\* 1 Pedestrian killed as a result of MC Crash

## Contributing Circumstances

|                           | '04 | '05 | '06       | '07       | '08       |
|---------------------------|-----|-----|-----------|-----------|-----------|
| Unsafe Speed              |     |     | 35        | 24        | 22        |
| Driver Inattention        |     |     | 18        | 16        | 19        |
| Improper Lane Change      |     |     | 0         | 1         | 0         |
| Improper Passing          |     |     | 4         | 4         | 3         |
| Failed to Use Turn Signal |     |     | 0         | 0         | 0         |
| Following Too Closely     |     |     | 1         | 1         | 2         |
| Failure to Keep Right     |     |     | 11        | 5         | 4         |
| Mechanical Failure        |     |     | 1         | 0         | 0         |
| Road/Environmental Factor |     |     | 0         | 0         | 0         |
| Pedestrian Violation      |     |     | 2         | 1         | 0         |
| Pedalcyclist Violation    |     |     | 0         | 0         | 0         |
| Other/Unknown             |     |     | 4         | 11        | 12        |
| No Improper Driving       |     |     | 20        | 18        | 15        |
| <b>TOTAL</b>              |     |     | <b>96</b> | <b>81</b> | <b>77</b> |

## Victim Alcohol Factors

|              | .01% - .03% | .04% - .07% | .08% - .10% | .11% & over | Negative  | No Test  | TOTAL     |
|--------------|-------------|-------------|-------------|-------------|-----------|----------|-----------|
| Drivers      | 9           | 6           | 1           | 11          | 45        | 5        | 77        |
| Passengers   | 0           | 0           | 0           | 1           | 3         | 0        | 4         |
| <b>TOTAL</b> | <b>9</b>    | <b>6</b>    | <b>1</b>    | <b>12</b>   | <b>48</b> | <b>5</b> | <b>81</b> |

7 deceased drivers and 0 passengers tested positive for alcohol and drugs (Illicit & Medication). 11 deceased drivers and 0 passengers tested positive for drugs (Illicit & Medication) alone.

Starting with 2006, the Contributing Circumstance categories were changed to reflect the current NJTR-1.

# FATAL TRACTOR-TRAILER CRASHES

|                         | 2004 | 2005 | 2006 | 2007 | 2008 |
|-------------------------|------|------|------|------|------|
| Tractor-Trailer Crashes | 41   | 55   | 45   | 43   | 29   |
| Fatalities              | 43   | 59   | 53   | 45   | 32   |

## Manner of Collision

|                                      | '04 | '05 | '06       | '07       | '08       |
|--------------------------------------|-----|-----|-----------|-----------|-----------|
| Angle                                |     |     | 6         | 5         | 2         |
| Same Direction - Rear End            |     |     | 14        | 10        | 5         |
| Opposite Direction - Head On/Angular |     |     | 7         | 5         | 9         |
| Opposite Direction - Left/U-Turn     |     |     | 1         | 1         | 0         |
| Fixed Object                         |     |     | 2         | 2         | 1         |
| Pedestrian                           |     |     | 1         | 7         | 1         |
| Other                                |     |     | 7         | 4         | 7         |
| Sideswipe                            |     |     | 3         | 8         | 2         |
| Overturned                           |     |     | 4         | 1         | 2         |
| <b>TOTAL</b>                         |     |     | <b>45</b> | <b>43</b> | <b>29</b> |

## Victim Classification

|              | 2004     | 2005      | 2006     | 2007     | 2008     |
|--------------|----------|-----------|----------|----------|----------|
| Drivers      | 6        | 12        | 6        | 8        | 5        |
| Passengers   | 0        | 1         | 0        | 0        | 0        |
| <b>TOTAL</b> | <b>6</b> | <b>13</b> | <b>6</b> | <b>8</b> | <b>5</b> |

## Other Victim Classifications

|               | 2004      | 2005      | 2006      | 2007      | 2008      |
|---------------|-----------|-----------|-----------|-----------|-----------|
| Drivers       | 21        | 35        | 33        | 24        | 20        |
| Passengers    | 10        | 8         | 13        | 6         | 4         |
| Pedestrians   | 6         | 3         | 1         | 7         | 1         |
| Pedalcyclists | 0         | 0         | 0         | 0         | 2         |
| <b>TOTAL</b>  | <b>37</b> | <b>46</b> | <b>47</b> | <b>37</b> | <b>27</b> |

## Tractor-Trailer Contributing Circumstances

|                           | '04 | '05 | '06       | '07       | '08       |
|---------------------------|-----|-----|-----------|-----------|-----------|
| Unsafe Speed              |     |     | 4         | 2         | 2         |
| Driver Inattention        |     |     | 5         | 5         | 5         |
| Improper Lane Change      |     |     | 0         | 1         | 0         |
| Improper Passing          |     |     | 0         | 0         | 0         |
| Failed to Use Turn Signal |     |     | 0         | 0         | 0         |
| Following Too Closely     |     |     | 2         | 1         | 0         |
| Failure to Keep Right     |     |     | 0         | 1         | 0         |
| Mechanical Failure        |     |     | 1         | 2         | 1         |
| Road/Environmental Factor |     |     | 1         | 0         | 0         |
| Other/Unknown             |     |     | 4         | 5         | 1         |
| No Improper Driving       |     |     | 32        | 26        | 19        |
| <b>TOTAL</b>              |     |     | <b>49</b> | <b>43</b> | <b>28</b> |

## Other Involved Vehicle Contributing Circumstances

|                           | '04 | '05 | '06       | '07       | '08       |
|---------------------------|-----|-----|-----------|-----------|-----------|
| Unsafe Speed              |     |     | 3         | 2         | 1         |
| Driver Inattention        |     |     | 11        | 8         | 9         |
| Improper Lane Change      |     |     | 4         | 2         | 2         |
| Improper Passing          |     |     | 0         | 0         | 1         |
| Failed to Use Turn Signal |     |     | 0         | 0         | 0         |
| Following Too Closely     |     |     | 1         | 2         | 0         |
| Failure to Keep Right     |     |     | 3         | 3         | 5         |
| Mechanical Failure        |     |     | 1         | 1         | 0         |
| Road/Environmental Factor |     |     | 0         | 0         | 0         |
| Other/Unknown             |     |     | 9         | 7         | 4         |
| No Improper Driving       |     |     | 17        | 21        | 12        |
| Pedestrian Violation      |     |     | 0         | 0         | 0         |
| No Pedestrian Violation   |     |     | 0         | 0         | 0         |
| <b>TOTAL</b>              |     |     | <b>49</b> | <b>46</b> | <b>34</b> |

Starting with 2006, the Manner of Collision and Contributing Circumstance categories were changed to reflect the current NJTR-1.

## TRACTOR-TRAILER VICTIM ALCOHOL FACTORS

|              | VICTIM ALCOHOL FACTORS |             |             |             |          |          |          |
|--------------|------------------------|-------------|-------------|-------------|----------|----------|----------|
|              | .01% - .03%            | .04% - .07% | .08% - .10% | .11% & over | Negative | No test  | TOTAL    |
| Drivers      | 0                      | 0           | 0           | 1           | 4        | 0        | 5        |
| Passengers   | 0                      | 0           | 0           | 0           | 0        | 0        | 0        |
| <b>TOTAL</b> | <b>0</b>               | <b>0</b>    | <b>0</b>    | <b>1</b>    | <b>4</b> | <b>0</b> | <b>5</b> |

## OTHER VICTIM ALCOHOL FACTORS

|               | VICTIM ALCOHOL FACTORS |             |             |             |           |          |           |
|---------------|------------------------|-------------|-------------|-------------|-----------|----------|-----------|
|               | .01% - .03%            | .04% - .07% | .08% - .10% | .11% & over | Negative  | No test  | TOTAL     |
| Drivers       | 3                      | 0           | 0           | 2           | 16        | 3        | 24        |
| Passengers    | 0                      | 0           | 1           | 2           | 2         | 1        | 6         |
| Pedalcyclists | 0                      | 0           | 0           | 0           | 0         | 0        | 0         |
| Pedestrians   | 0                      | 0           | 0           | 1           | 5         | 1        | 7         |
| <b>TOTAL</b>  | <b>3</b>               | <b>0</b>    | <b>1</b>    | <b>5</b>    | <b>23</b> | <b>5</b> | <b>37</b> |

Four drivers tested positive for drugs.

## SAFETY EQUIPMENT USAGE

| Safety Equipment Used  | Driver survived | Driver killed | Passenger killed |
|------------------------|-----------------|---------------|------------------|
| Unknown                | 33              | 7             | 2                |
| None                   | 16              | 52            | 33               |
| Lap Belt               | 3               | 0             | 2                |
| Harness                | 3               | 2             | 2                |
| Lap Belt & Harness     | 280             | 46            | 20               |
| Child Restraint        | 0               | 0             | 4                |
| Helmet                 | 12              | 73            | 3                |
| Airbag Only            | 23              | 69            | 22               |
| Airbag & Seatbelts     | 120             | 71            | 24               |
| Safety Vest (Ped only) | 0               | 0             | 0                |
| Unapproved Helmet      | 0               | 0             | 0                |
| Other                  | 0               | 0             | 0                |
| <b>Total</b>           | <b>490</b>      | <b>320</b>    | <b>112</b>       |

Based on the various sources of information (accident reports, observations, interviews, evidence), the seat belt data may not be completely reliable.

## 17 - 20 AGE GROUP

Listed below are the 17 to 20-year-old drivers involved in fatal motor vehicle crashes.

| Year | Total fatal crashes 17 - 20 drivers | Total drivers involved | Number of drivers drunk* |
|------|-------------------------------------|------------------------|--------------------------|
| 2008 | 90                                  | 94                     | 8                        |

\* .08 & over

| 2008                    | 17 years old | 18 years old | 19 years old | 20 years old |
|-------------------------|--------------|--------------|--------------|--------------|
| Total Drivers Involved  | 18           | 25           | 28           | 23           |
| Number of Drivers Drunk | 0            | 3            | 2            | 3            |

## FATAL CRASHES WITH ALCOHOL INVOLVED

| 2008    | 17 years old | 18 years old | 19 years old | 20 years old |
|---------|--------------|--------------|--------------|--------------|
| Crashes | 0            | 4            | 3            | 3            |

## VICTIM CLASSIFICATION

| 2008       | 17 years old | 18 years old | 19 years old | 20 years old |
|------------|--------------|--------------|--------------|--------------|
| Drivers    | 4            | 8            | 12           | 10           |
| Passengers | 6            | 7            | 3            | 4            |

## FATAL CRASHES AND PERSONS KILLED FOR SELECTED HOLIDAY PERIODS IN NEW JERSEY

| Holiday        |         |     |           | Fatal Crashes | Persons Killed |
|----------------|---------|-----|-----------|---------------|----------------|
| Memorial Day   | 2004    | (4) | 96 Hours  | 12            | 15             |
|                | 2005    | (4) | 96 Hours  | 8             | 8              |
|                | 2006    | (3) | 72 Hours  | 12            | 14             |
|                | 2007    | (3) | 72 Hours  | 7             | 7              |
|                | 2008    | (3) | 72 Hours  | 5             | 5              |
| Fourth of July | 2004    | (5) | 120 Hours | 20            | 22             |
|                | 2005    | (4) | 96 Hours  | 4             | 8              |
|                | 2006    | (4) | 96 Hours  | 14            | 17             |
|                | 2007    | (1) | 24 Hours  | 5             | 5              |
|                | 2008    | (3) | 72 Hours  | 8             | 9              |
| Labor Day      | 2004    | (4) | 96 Hours  | 13            | 15             |
|                | 2005    | (4) | 96 Hours  | 14            | 15             |
|                | 2006    | (3) | 72 Hours  | 9             | 9              |
|                | 2007    | (3) | 72 Hours  | 9             | 9              |
|                | 2008    | (3) | 72 Hours  | 6             | 6              |
| Thanksgiving   | 2004    | (5) | 120 Hours | 9             | 11             |
|                | 2005    | (5) | 120 Hours | 16            | 22             |
|                | 2006    | (4) | 96 Hours  | 16            | 19             |
|                | 2007    | (4) | 96 Hours  | 6             | 7              |
|                | 2008    | (4) | 96 Hours  | 9             | 9              |
| Christmas      | 2004    | (4) | 96 Hours  | 16            | 18             |
|                | 2005    | (4) | 96 Hours  | 9             | 10             |
|                | 2006    | (3) | 72 Hours  | 13            | 14             |
|                | 2007    | (4) | 96 Hours  | 10            | 10             |
|                | 2008    | (4) | 96 Hours  | 4             | 5              |
| New Year's     | 2004-05 | (4) | 96 Hours  | 6             | 6              |
|                | 2005-06 | (4) | 96 Hours  | 6             | 6              |
|                | 2006-07 | (3) | 72 Hours  | 9             | 14             |
|                | 2007-08 | (4) | 96 Hours  | 9             | 12             |
|                | 2008-09 | (4) | 96 Hours  | 6             | 6              |

Figures in parentheses show the number of whole days in each holiday period.

## TEN YEAR EXPERIENCE

| Years        | Fatal Crashes | Fatalities   | Drivers      | Passengers   | Pedestrians  | Pedalcyclists | Motorcycles* | Mopeds*  | Alcohol Involvement |
|--------------|---------------|--------------|--------------|--------------|--------------|---------------|--------------|----------|---------------------|
| 1999         | 664           | 725          | 384          | 164          | 153          | 24            | 40           | 1        | 32.0%               |
| 2000         | 655           | 723          | 415          | 151          | 144          | 13            | 55           | 0        | 36.1%               |
| 2001         | 677           | 740          | 417          | 168          | 130          | 25            | 72           | 0        | 31.0%               |
| 2002         | 699           | 771          | 419          | 161          | 176          | 15            | 53           | 0        | 33.4%               |
| 2003         | 666           | 735          | 416          | 171          | 137          | 11            | 58           | 0        | 32.5%               |
| 2004         | 684           | 732          | 425          | 131          | 151          | 16            | 74           | 0        | 31.9%               |
| 2005         | 691           | 748          | 427          | 150          | 154          | 17            | 64           | 0        | 33.1%               |
| 2006         | 708           | 770          | 430          | 162          | 166          | 12            | 103          | 0        | 31.2%               |
| 2007         | 674           | 724          | 428          | 134          | 150          | 12            | 87           | 1        | 28.5%               |
| 2008         | 555           | 590          | 320          | 112          | 138          | 20            | 82           | 1        | 31.7%               |
| <b>TOTAL</b> | <b>6,673</b>  | <b>7,258</b> | <b>4,081</b> | <b>1,504</b> | <b>1,499</b> | <b>165</b>    | <b>688</b>   | <b>3</b> | <b>32.2%</b>        |

\* Included in "Driver Totals" - If passenger, included in "Passenger Totals."

## NJSP FATAL CRASH INVESTIGATIONS SUMMARY BY TROOP

### LEGEND

|                  |                              |                |                     |
|------------------|------------------------------|----------------|---------------------|
| EXPRESSWAY ..... | Atlantic City Expressway     | TURNPIKE ..... | New Jersey Turnpike |
| CR .....         | County Road                  | MP .....       | Milepost            |
| PARKWAY .....    | Garden State Parkway         | SH .....       | State Highway       |
| PIP .....        | Palisades Interstate Parkway |                |                     |

### TROOP A

| Date       | Time | Station     | Road             | MP   | Municipality         | County     | Contributing Circumstances                   |
|------------|------|-------------|------------------|------|----------------------|------------|--|
| 01/01/2008 | 0035 | A.C.E.      | EXPRESSWAY       | 1.0  | ATLANTIC CITY        | ATLANTIC   | PEDESTRIAN VIOLATION                         |
| 01/01/2008 | 0646 | BELLMAWR    | SH 42            | 8.2  | GLOUCESTER TWSP      | CAMDEN     | DRUNK DRIVING                                |
| 01/29/2008 | 1743 | WOODSTOWN   | I-295            | 7.2  | OLDMANS TWSP         | SALEM      | DRUNK DRIVING                                |
| 02/03/2008 | 0001 | BUENA VISTA | CR 681           | 2.4  | BUENA VISTA TWSP     | ATLANTIC   | DRUNK DRIVING                                |
| 02/13/2008 | 2009 | BRIDGETON   | CR 704           | 0.4  | UPPER DEERFIELD TWS  | CUMBERLAND | UNSAFE SPEED                                 |
| 02/19/2008 | 2041 | BRIDGETON   | CR 626           | 3.9  | HOPEWELL TWSP        | CUMBERLAND | UNDER INFLUENCE OF DRUGS                     |
| 03/19/2008 | 2308 | BRIDGETON   | CR 674           | 0.5  | PITTSBGROVE TWSP     | SALEM      | UNSAFE SPEED                                 |
| 03/26/2008 | 2228 | PORT NORRIS | SH 47            | 32.7 | MAURICE RIVER TWSP   | CUMBERLAND | OTHER DRIVER ACTION                          |
| 03/28/2008 | 1046 | WOODSTOWN   | EAST GARRISON RD | 0.0  | UPPER PITTSBGROVE TW | SALEM      | DRIVER INATTENTION                           |
| 03/29/2008 | 0417 | BUENA VISTA | WEST LANDIS AVE  | 0.0  | BUENA VISTA TWSP     | ATLANTIC   | DRUNK DRIVING                                |
| 04/05/2008 | 0441 | BELLMAWR    | I-676            | 2.7  | CAMDEN CITY          | CAMDEN     | PEDESTRIAN VIOLATION                         |
| 04/11/2008 | 2354 | BUENA VISTA | CR 540           | 40.0 | BUENA VISTA TWSP     | ATLANTIC   | DRUNK DRIVING                                |
| 04/15/2008 | 1537 | BRIDGETON   | CR 659           | 1.2  | UPPER DEERFIELD TWS  | CUMBERLAND | FAIL TO YIELD RIGHT OF WAY                   |
| 04/25/2008 | 0019 | BRIDGETON   | CR 609           | 1.0  | FAIRFIELD TWSP       | CUMBERLAND | FAILURE TO KEEP RIGHT                        |
| 05/14/2008 | 1346 | BRIDGETON   | CR 606           | 1.4  | UPPER DEERFIELD TWS  | CUMBERLAND | UNDER INFLUENCE OF DRUGS                     |
| 05/23/2008 | 1659 | BRIDGETON   | CR 659           | 4.9  | DEERFIELD TWSP       | CUMBERLAND | FAILURE TO KEEP RIGHT                        |
| 05/31/2008 | 0432 | BRIDGETON   | CR 674           | 1.7  | PITTSBGROVE TWSP     | SALEM      | FAILURE TO KEEP RIGHT                        |
| 06/09/2008 | 1809 | WOODBINE    | SH 83            | 1.2  | DENNIS TWSP          | CAPE MAY   | DRUNK DRIVING                                |
| 06/20/2008 | 1938 | A.C.E.      | EXPRESSWAY       | 4.5  | PLEASANTVILLE CITY   | ATLANTIC   | DRIVER INATTENTION                           |
| 06/21/2008 | 1822 | BRIDGETON   | CR 553           | 23.3 | UPPER DEERFIELD TWS  | CUMBERLAND | UNSAFE SPEED                                 |
| 06/28/2008 | 1702 | BELLMAWR    | SH 55            | 56.3 | DEPTFORD TWSP        | GLOUCESTER | UNSAFE SPEED                                 |
| 07/05/2008 | 1703 | A.C.E.      | EXPRESSWAY       | 38.2 | WINSLOW TWSP         | CAMDEN     | DRUNK DRIVING                                |
| 07/08/2008 | 1937 | BELLMAWR    | I-295            | 26.9 | BELLMAWR BORO        | CAMDEN     | UNDER INFLUENCE OF DRUGS                     |
| 07/13/2008 | 0006 | WOODBINE    | CR 548           | 6.3  | UPPER TWSP           | CAPE MAY   | UNSAFE SPEED,<br>OTHER DRIVER ACTION         |
| 07/19/2008 | 1307 | PORT NORRIS | SH 347           | 5.3  | MAURICE RIVER TWSP   | CUMBERLAND | FAIL TO OBEY TRAF CTRL DEV                   |
| 07/25/2008 | 2130 | BRIDGETON   | SH 77            | 5.2  | UPPER DEERFIELD TWS  | CUMBERLAND | DRUNK DRIVING                                |
| 08/10/2008 | 2152 | WOODBINE    | SH 47            | 18.5 | DENNIS TWSP          | CAPE MAY   | UNSAFE SPEED                                 |
| 08/28/2008 | 1200 | BRIDGETON   | CR 687           | 2.5  | UPPER DEERFIELD TWS  | CUMBERLAND | DRIVER INATTENTION                           |
| 09/06/2008 | 0109 | WOODBINE    | SH 50            | 1.1  | UPPER TWSP           | CAPE MAY   | DRUNK DRIVING,<br>FAIL TO YIELD RIGHT OF WAY |
| 09/11/2008 | 1021 | BELLMAWR    | I-295            | 34.6 | CHERRY HILL TWSP     | CAMDEN     | UNDER INFLUENCE OF DRUGS                     |
| 09/11/2008 | 2002 | BELLMAWR    | SH 55            | 44.7 | ELK TWSP             | GLOUCESTER | UNDER INFLUENCE OF DRUGS                     |
| 09/12/2008 | 1606 | PORT NORRIS | SH 347           | 4.2  | MAURICE RIVER TWSP   | CUMBERLAND | UNSAFE SPEED                                 |
| 09/14/2008 | 0420 | WOODSTOWN   | I-295            | 14.9 | LOGAN TWSP           | GLOUCESTER | DRIVER INATTENTION                           |
| 09/22/2008 | 0658 | BELLMAWR    | SH 55            | 53.3 | MANTUA TWSP          | GLOUCESTER | DRUNK DRIVING                                |
| 09/26/2008 | 0951 | BUENA VISTA | CR 666           | 0.2  | ESTELL MANOR CITY    | ATLANTIC   | DRUNK DRIVING                                |
| 09/27/2008 | 0608 | BELLMAWR    | I-676            | 2.9  | CAMDEN CITY          | CAMDEN     | PEDESTRIAN VIOLATION                         |
| 10/20/2008 | 1653 | WOODSTOWN   | CR 603           | 1.8  | ALLOWAY TWSP         | SALEM      | DRUNK DRIVING                                |
| 10/25/2008 | 1712 | BUENA VISTA | CR 627           | 0.2  | BUENA VISTA TWSP     | ATLANTIC   | DRIVER INATTENTION                           |
| 10/31/2008 | 1254 | WOODSTOWN   | CR 540           | 6.0  | MANNINGTON TWSP      | SALEM      | UNDER INFLUENCE OF DRUGS                     |
| 10/31/2008 | 2135 | BUENA VISTA | CR 557           | 14.6 | ESTELL MANOR CITY    | ATLANTIC   | DRUNK DRIVING                                |
| 11/01/2008 | 2053 | PORT NORRIS | CR 670           | 13.5 | COMMERCIAL TWSP      | CUMBERLAND | PEDESTRIAN VIOLATION                         |
| 12/02/2008 | 2038 | WOODSTOWN   | I-295            | 4.2  | CARNEYS POINT TWSP   | SALEM      | IMPROPER LANE CHANGE,<br>DRIVER INATTENTION  |
| 12/14/2008 | 0747 | A.C.E.      | EXPRESSWAY       | 15.5 | HAMILTON TWSP        | ATLANTIC   | DRIVER INATTENTION                           |
| 12/24/2008 | 0018 | BELLMAWR    | I-295            | 31.3 | LAWNSIDE BORO        | CAMDEN     | UNSAFE SPEED                                 |

### TROOP B

| Date       | Time | Station    | Road   | MP   | Municipality      | County    | Contributing Circumstances |
|------------|------|------------|--------|------|-------------------|-----------|----------------------------|
| 01/23/2008 | 1340 | NETCONG    | I-287  | 31.4 | HARDING TWSP      | MORRIS    | UNSAFE SPEED               |
| 02/02/2008 | 0249 | TOTOWA-SUB | I-80   | 64.3 | LODI BORO         | BERGEN    | DRIVER INATTENTION         |
| 02/05/2008 | 0413 | NETCONG    | I-80   | 27.9 | ROXBURY TWSP      | MORRIS    | UNKNOWN                    |
| 02/10/2008 | 0006 | PERRYVILLE | CR 614 | 7.3  | UNION TWSP        | HUNTERDON | DRUNK DRIVING              |
| 02/14/2008 | 1000 | WASHINGTON | I-78   | 5.5  | GREENWICH TWSP    | WARREN    | UNDER INFLUENCE OF DRUGS   |
| 04/04/2008 | 0525 | HOPE       | I-80   | 4.9  | KNOWLTON TWSP     | WARREN    | DRIVER INATTENTION         |
| 04/05/2008 | 1246 | PERRYVILLE | SH 31  | 38.6 | HAMPTON BORO      | HUNTERDON | FAILURE TO KEEP RIGHT      |
| 04/07/2008 | 1247 | TOTOWA-SUB | I-287  | 54.4 | BLOOMINGDALE BORO | PASSAIC   | IMPROPER LANE CHANGE       |
| 04/17/2008 | 2204 | NETCONG    | I-287  | 35.3 | MORRIS TWSP       | MORRIS    | DRUNK DRIVING              |
| 04/20/2008 | 0314 | SOMERVILLE | I-78   | 40.4 | WARREN TWSP       | SOMERSET  | DRUNK DRIVING              |

| Date       | Time | Station    | Road   | MP   | Municipality        | County    | Contributing Circumstances |
|------------|------|------------|--------|------|---------------------|-----------|----------------------------|
| 04/26/2008 | 1445 | SUSSEX     | CR 521 | 25.6 | FRANKFORD TWSP      | SUSSEX    | DRIVER INATTENTION         |
| 05/06/2008 | 2253 | SOMERVILLE | I-287  | 5.2  | SOUTH PLAINFIELD BO | MIDDLESEX | OTHER DRIVER ACTION        |
| 05/24/2008 | 0702 | TOTOWA-SUB | I-280  | 15.1 | HARRISON TOWN       | HUDSON    | DRIVER INATTENTION         |
| 05/31/2008 | 0407 | PERRYVILLE | I-78   | 7.7  | BETHLEHEM TWSP      | HUNTERDON | PEDESTRIAN VIOLATION       |
| 06/01/2008 | 0426 | TOTOWA-SUB | I-280  | 16.8 | KEARNY TOWN         | HUDSON    | DRUNK DRIVING              |
| 06/08/2008 | 0200 | TOTOWA-SUB | I-280  | 4.0  | ROSELAND BORO       | ESSEX     | DRUNK DRIVING              |
| 06/15/2008 | 0342 | HOPE       | I-80   | 9.0  | BLAIRSTOWN TWSP     | WARREN    | DRUNK DRIVING              |
| 06/15/2008 | 1603 | SOMERVILLE | I-78   | 44.3 | BERKELEY HEIGHTS TW | UNION     | DRIVER INATTENTION         |
| 06/16/2008 | 1234 | SOMERVILLE | I-287  | 11.1 | FRANKLIN TWSP       | SOMERSET  | DRIVER INATTENTION         |
| 06/22/2008 | 0929 | SUSSEX     | CR 653 | 6.2  | MONTAGUE TWSP       | SUSSEX    | UNSAFE SPEED               |
| 06/29/2008 | 0238 | TOTOWA-SUB | I-80   | 59.3 | PATERSON CITY       | PASSAIC   | PEDESTRIAN VIOLATION       |
| 07/06/2008 | 0036 | TOTOWA-SUB | I-80   | 49.5 | FAIRFIELD BORO      | ESSEX     | DRIVER INATTENTION         |
| 07/12/2008 | 1051 | SUSSEX     | SH 23  | 49.3 | MONTAGUE TWSP       | SUSSEX    | DRIVER INATTENTION         |
| 07/13/2008 | 1631 | NETCONG    | I-287  | 33.5 | HARDING TWSP        | MORRIS    | UNDER INFLUENCE OF DRUGS   |
| 07/16/2008 | 0650 | NETCONG    | I-80   | 30.2 | MOUNT ARLINGTON BOR | MORRIS    | IMPROPER LANE CHANGE       |
| 07/18/2008 | 1425 | SOMERVILLE | I-78   | 54.2 | HILLSIDE TWSP       | UNION     | DRUNK DRIVING              |
| 07/19/2008 | 2320 | SOMERVILLE | I-78   | 56.1 | NEWARK CITY         | ESSEX     | DRIVER INATTENTION         |
| 07/25/2008 | 0105 | SUSSEX     | SH 284 | 4.5  | WANTAGE TWSP        | SUSSEX    | DRUNK DRIVING              |
| 08/04/2008 | 2136 | SUSSEX     | CR 650 | 2.2  | MONTAGUE TWSP       | SUSSEX    | DRIVER INATTENTION         |
| 08/04/2008 | 2233 | NETCONG    | I-80   | 28.7 | ROXBURY TWSP        | MORRIS    | DRIVER INATTENTION         |
| 08/28/2008 | 1052 | TOTOWA-SUB | I-287  | 65.4 | MAHWAH TWSP         | BERGEN    | UNDER INFLUENCE OF DRUGS   |
| 09/01/2008 | 1630 | SUSSEX     | CR 650 | 6.4  | MONTAGUE TWSP       | SUSSEX    | UNDER INFLUENCE OF DRUGS   |
| 09/23/2008 | 1502 | SOMERVILLE | I-287  | 3.6  | EDISON TWSP         | MIDDLESEX | DRUNK DRIVING              |
| 10/13/2008 | 1544 | NETCONG    | I-287  | 47.2 | MONTVILLE TWSP      | MORRIS    | TIRES                      |
| 10/18/2008 | 1909 | SOMERVILLE | I-287  | 5.5  | SOUTH PLAINFIELD BO | MIDDLESEX | UNDER INFLUENCE OF DRUGS   |
| 10/21/2008 | 0253 | TOTOWA-SUB | I-80   | 55.1 | TOTOWA BORO         | PASSAIC   | UNDER INFLUENCE OF DRUGS   |
| 10/27/2008 | 1034 | TOTOWA-SUB | I-80   | 54.5 | WAYNE TWSP          | PASSAIC   | DRIVER INATTENTION         |
| 11/13/2008 | 1746 | WASHINGTON | SH 57  | 6.0  | FRANKLIN TWSP       | WARREN    | PEDESTRIAN VIOLATION       |
| 11/15/2008 | 0220 | TOTOWA-SUB | I-280  | 11.5 | EAST ORANGE CITY    | ESSEX     | IMPROPER PARKING           |
| 11/15/2008 | 0640 | SOMERVILLE | I-78   | 34.8 | WARREN TWSP         | SOMERSET  | DRIVER INATTENTION         |
| 11/25/2008 | 1847 | NETCONG    | I-80   | 37.4 | ROCKAWAY TWSP       | MORRIS    | DRUNK DRIVING              |

### TROOP C

| Date       | Time | Station      | Road          | MP   | Municipality       | County     | Contributing Circumstances                      |
|------------|------|--------------|---------------|------|--------------------|------------|---|
| 01/31/2008 | 2017 | HAMILTON-SUB | CR 571        | 27.6 | MILLSTONE TWSP     | MONMOUTH   | DRUNK DRIVING                                   |
| 02/02/2008 | 1041 | RED LION     | SH 206        | 8.1  | SHAMONG TWSP       | BURLINGTON | FAILURE TO KEEP RIGHT                           |
| 03/16/2008 | 0431 | RED LION     | SH 206        | 6.8  | SHAMONG TWSP       | BURLINGTON | DRUNK DRIVING                                   |
| 03/29/2008 | 2215 | TUCKERTON    | SOOY PLACE RD | 0.0  | WOODLAND TWSP      | BURLINGTON | UNSAFE SPEED                                    |
| 04/12/2008 | 0420 | RED LION     | CR 644        | 2.2  | SOUTHAMPTON TWSP   | BURLINGTON | DRUNK DRIVING                                   |
| 04/25/2008 | 2320 | HAMILTON-SUB | TURNPIKE      | 0.7  | EWING TWSP         | MERCER     | UNDER INFLUENCE OF DRUGS,<br>DRIVER INATTENTION |
| 05/03/2008 | 0005 | BORDENTOWN   | DEACON RD     | 0.0  | HAINESPORT TWSP    | BURLINGTON | UNSAFE SPEED                                    |
| 05/14/2008 | 1735 | BORDENTOWN   | CR 528        | 6.9  | NORTH HANOVER TWSP | BURLINGTON | UNDER INFLUENCE OF DRUGS                        |
| 05/30/2008 | 2059 | RED LION     | SH 206        | 23.6 | SOUTHAMPTON TWSP   | BURLINGTON | FAIL TO YIELD RIGHT OF WAY                      |
| 06/02/2008 | 1053 | HAMILTON-SUB | TURNPIKE      | 7.8  | LAWRENCE TWSP      | MERCER     | UNSAFE SPEED                                    |
| 06/25/2008 | 1403 | BORDENTOWN   | I-295         | 39.6 | MOUNT LAUREL TWSP  | BURLINGTON | WRONG WAY                                       |
| 06/26/2008 | 2142 | TUCKERTON    | SH 9          | 52.2 | PORT REPUBLIC CITY | ATLANTIC   | DRUNK DRIVING,<br>DRIVER INATTENTION            |
| 08/01/2008 | 0733 | RED LION     | SH 70         | 21.7 | SOUTHAMPTON TWSP   | BURLINGTON | FAILURE TO KEEP RIGHT                           |
| 08/15/2008 | 1439 | BORDENTOWN   | CR 660        | 12.2 | CHESTERFIELD TWSP  | BURLINGTON | PEDESTRIAN VIOLATION                            |
| 08/24/2008 | 1805 | RED LION     | HAWKINS RD    | 0.0  | SOUTHAMPTON TWSP   | BURLINGTON | FAIL TO OBEY TRAF CTRL DEV,<br>UNSAFE SPEED     |
| 09/21/2008 | 0022 | BORDENTOWN   | I-295         | 37.1 | MOUNT LAUREL TWSP  | BURLINGTON | DRUNK DRIVING                                   |
| 09/26/2008 | 0455 | BORDENTOWN   | I-295         | 38.2 | MOUNT LAUREL TWSP  | BURLINGTON | PEDESTRIAN VIOLATION                            |
| 10/05/2008 | 1805 | HAMILTON-SUB | TURNPIKE      | 0.8  | EWING TWSP         | MERCER     | PEDESTRIAN VIOLATION                            |
| 10/30/2008 | 1311 | RED LION     | CR 534        | 22.7 | SHAMONG TWSP       | BURLINGTON | FAIL TO OBEY TRAF CTRL DEV                      |
| 12/01/2008 | 0856 | HAMILTON-SUB | I-295         | 65.9 | HAMILTON TWSP      | MERCER     | DRIVER INATTENTION                              |

### TROOP D

| Date       | Time | Station    | Road     | MP    | Municipality       | County     | Contributing Circumstances                |
|------------|------|------------|----------|-------|--------------------|------------|---|
| 01/02/2008 | 0909 | NEWARK     | TURNPIKE | 104.0 | NEWARK CITY        | ESSEX      | PEDESTRIAN VIOLATION                      |
| 02/18/2008 | 1227 | CRANBURY   | TURNPIKE | 67.6  | EAST WINDSOR TWSP  | MERCER     | DRIVER INATTENTION                        |
| 02/19/2008 | 0438 | MOORESTOWN | TURNPIKE | 28.1  | LAWNSIDE BORO      | CAMDEN     | DRIVER INATTENTION                        |
| 04/24/2008 | 1428 | MOORESTOWN | TURNPIKE | 38.2  | MOUNT LAUREL TWSP  | BURLINGTON | OTHER DRIVER ACTION                       |
| 04/28/2008 | 1403 | MOORESTOWN | TURNPIKE | 0.9   | CARNEYS POINT TWSP | SALEM      | UNSAFE SPEED                              |
| 06/16/2008 | 0005 | CRANBURY   | TURNPIKE | 86.2  | EDISON TWSP        | MIDDLESEX  | TIRES                                     |
| 06/25/2008 | 2304 | CRANBURY   | TURNPIKE | 86.1  | EDISON TWSP        | MIDDLESEX  | IMPROPER LANE CHANGE,<br>IMPROPER PASSING |
| 07/18/2008 | 2328 | CRANBURY   | TURNPIKE | 94.4  | WOODBRIIDGE TWSP   | MIDDLESEX  | DRIVER INATTENTION                        |

| Date       | Time | Station    | Road     | MP    | Municipality        | County     | Contributing Circumstances |
|------------|------|------------|----------|-------|---------------------|------------|----------------------------|
| 08/01/2008 | 1614 | CRANBURY   | TURNPIKE | 77.6  | SOUTH BRUNSWICK TWS | MIDDLESEX  | OTHER VEHICLE FACTOR       |
| 08/09/2008 | 0910 | NEWARK     | TURNPIKE | 106.1 | NEWARK CITY         | ESSEX      | FOLLOWING TOO CLOSELY      |
| 08/16/2008 | 0457 | NEWARK     | TURNPIKE | 121.4 | ENGLEWOOD CITY      | BERGEN     | DRUNK DRIVING              |
| 09/13/2008 | 1823 | CRANBURY   | TURNPIKE | 88.5  | EDISON TWSP         | MIDDLESEX  | DRIVER INATTENTION         |
| 09/19/2008 | 0122 | NEWARK     | TURNPIKE | 109.9 | KEARNY TOWN         | HUDSON     | DRIVER INATTENTION         |
| 09/20/2008 | 1042 | CRANBURY   | TURNPIKE | 67.0  | WASHINGTON TWP      | MERCER     | FOLLOWING TOO CLOSELY      |
| 10/16/2008 | 0014 | NEWARK     | TURNPIKE | 0.0   | ELIZABETH CITY      | UNION      | DRIVER INATTENTION         |
| 10/28/2008 | 0545 | MOORESTOWN | TURNPIKE | 47.8  | SPRINGFIELD TWSP    | BURLINGTON | UNKNOWN                    |
| 11/08/2008 | 0358 | CRANBURY   | TURNPIKE | 70.0  | CRANBURY TWSP       | MIDDLESEX  | PEDESTRIAN VIOLATION       |
| 11/18/2008 | 0500 | NEWARK     | TURNPIKE | 99.6  | ELIZABETH CITY      | UNION      | DRIVER INATTENTION         |
| 11/29/2008 | 0930 | MOORESTOWN | TURNPIKE | 31.4  | CHERRY HILL TWSP    | CAMDEN     | WRONG WAY                  |

**TROOP E**

| Date       | Time | Station    | Road    | MP    | Municipality       | County    | Contributing Circumstances |
|------------|------|------------|---------|-------|--------------------|-----------|----------------------------|
| 01/25/2008 | 2316 | BLOOMFIELD | PARKWAY | 145.0 | IRVINGTON TOWN     | ESSEX     | PEDESTRIAN VIOLATION       |
| 03/13/2008 | 1253 | BLOOMFIELD | PARKWAY | 138.8 | CRANFORD TWSP      | UNION     | UNDER INFLUENCE OF DRUGS   |
| 03/14/2008 | 2111 | BLOOMFIELD | PARKWAY | 145.0 | IRVINGTON TOWN     | ESSEX     | PEDESTRIAN VIOLATION       |
| 03/21/2008 | 0752 | SAYREVILLE | PARKWAY | 118.9 | ABERDEEN TWSP      | MONMOUTH  | DRIVER INATTENTION         |
| 04/04/2008 | 0135 | BASS RIVER | PARKWAY | 45.7  | PORT REPUBLIC CITY | ATLANTIC  | DRUNK DRIVING              |
| 04/22/2008 | 0429 | BASS RIVER | PARKWAY | 80.1  | BEACHWOOD BORO     | OCEAN     | OTHER DRIVER ACTION        |
| 06/11/2008 | 2330 | BLOOMFIELD | PARKWAY | 142.0 | UNION TWSP         | UNION     | UNSAFE SPEED               |
| 06/26/2008 | 2246 | SAYREVILLE | PARKWAY | 126.4 | SAYREVILLE BORO    | MIDDLESEX | DRIVER INATTENTION         |
| 06/30/2008 | 0426 | BASS RIVER | PARKWAY | 68.7  | BARNEGAT TWSP      | OCEAN     | DRUNK DRIVING              |
| 07/03/2008 | 1116 | BLOOMFIELD | PARKWAY | 147.7 | EAST ORANGE CITY   | ESSEX     | IMPROPER LANE CHANGE       |
| 07/06/2008 | 2227 | SAYREVILLE | PARKWAY | 108.3 | TINTON FALLS BORO  | MONMOUTH  | TIRES                      |
| 07/12/2008 | 0147 | BASS RIVER | PARKWAY | 62.4  | STAFFORD TWSP      | OCEAN     | FAILURE TO KEEP RIGHT      |
| 09/12/2008 | 1855 | SAYREVILLE | PARKWAY | 105.3 | TINTON FALLS BORO  | MONMOUTH  | UNSAFE SPEED               |
| 10/08/2008 | 2239 | BLOOMFIELD | PARKWAY | 154.1 | CLIFTON CITY       | PASSAIC   | DRUNK DRIVING              |
| 11/27/2008 | 1016 | SAYREVILLE | PARKWAY | 94.7  | WALL TWSP          | MONMOUTH  | UNDER INFLUENCE OF DRUGS   |
| 12/08/2008 | 1122 | BASS RIVER | PARKWAY | 66.1  | STAFFORD TWSP      | OCEAN     | FAILURE TO KEEP RIGHT      |
| 12/14/2008 | 0357 | BLOOMFIELD | PARKWAY | 132.6 | WOODBRIE TWSP      | MIDDLESEX | UNDER INFLUENCE OF DRUGS   |
| 12/21/2008 | 0203 | SAYREVILLE | PARKWAY | 96.6  | WALL TWSP          | MONMOUTH  | DRUNK DRIVING              |
| 12/23/2008 | 1731 | BASS RIVER | PARKWAY | 7.7   | MIDDLE TWSP        | CAPE MAY  | DRIVER INATTENTION         |
| 12/25/2008 | 0113 | BLOOMFIELD | PARKWAY | 151.5 | BLOOMFIELD BORO    | ESSEX     | NONE                       |
| 12/31/2008 | 1340 | BASS RIVER | PARKWAY | 72.4  | LACEY TWSP         | OCEAN     | DRIVER INATTENTION         |

## FATAL CRASHES BY COUNTY, MUNICIPALITY, DATE, TIME AND LOCATION

### LEGEND

|   |                                    |
|---|------------------------------------|
| EXPRESSWAY ..... Atlantic City Expressway | TURNPIKE ..... New Jersey Turnpike |
| CR ..... County Road                      | MP ..... Milepost                  |
| PARKWAY ..... Garden State Parkway        | SH ..... State Highway             |
| PIP ..... Palisades Interstate Parkway    |                                    |

### ATLANTIC COUNTY

| Municipality       | Date       | Day       | Time | Road            | MP   | Persons Killed |
|--------------------|------------|-----------|------|-----------------|------|----------------|
| ATLANTIC CITY      | 01/01/2008 | TUESDAY   | 0035 | EXPRESSWAY      | 1.0  | 1 PEDESTRIAN   |
| HAMMONTON TOWN     | 01/14/2008 | MONDAY    | 1812 | CR 561          | 21.9 | 1 DRIVER       |
| ATLANTIC CITY      | 01/22/2008 | TUESDAY   | 0544 | SH 30           | 55.3 | 1 DRIVER       |
| LINWOOD CITY       | 01/28/2008 | MONDAY    | 1506 | CR 585          | 3.9  | 1 PASSENGER    |
| EGG HARBOR TWSP    | 01/29/2008 | TUESDAY   | 0358 | SH 40           | 60.8 | 1 DRIVER       |
| BUENA VISTA TWSP   | 02/03/2008 | SUNDAY    | 0001 | CR 681          | 2.4  | 1 DRIVER       |
| GALLOWAY TWSP      | 03/24/2008 | MONDAY    | 1506 | SH 30           | 42.4 | 1 PASSENGER    |
| BUENA VISTA TWSP   | 03/29/2008 | SATURDAY  | 0417 | WEST LANDIS AVE | 0.0  | 1 DRIVER       |
| PORT REPUBLIC CITY | 04/04/2008 | FRIDAY    | 0135 | PARKWAY         | 45.7 | 2 DRIVERS      |
| BUENA VISTA TWSP   | 04/11/2008 | FRIDAY    | 2354 | CR 540          | 40.0 | 1 DRIVER       |
| BUENA BORO         | 05/14/2008 | WEDNESDAY | 0210 | CR 672          | 1.2  | 1 PASSENGER    |
| EGG HARBOR TWSP    | 05/16/2008 | FRIDAY    | 0425 | SH 152          | 0.4  | 1 PEDESTRIAN   |
| HAMILTON TWSP      | 05/20/2008 | TUESDAY   | 1721 | CR 575          | 9.1  | 1 PASSENGER    |
| HAMILTON TWSP      | 06/16/2008 | MONDAY    | 1007 | CR 552          | 22.9 | 1 PASSENGER    |
| PLEASANTVILLE CITY | 06/20/2008 | FRIDAY    | 1938 | EXPRESSWAY      | 4.5  | 1 DRIVER       |
| PORT REPUBLIC CITY | 06/26/2008 | THURSDAY  | 2142 | SH 9            | 52.2 | 1 DRIVER       |
| ABSECON CITY       | 07/19/2008 | SATURDAY  | 1408 | SH 30           | 51.0 | 1 PASSENGER    |
| VENTNOR CITY       | 07/31/2008 | THURSDAY  | 1336 | ATLANTIC AVE    | 0.0  | 1 DRIVER       |
| ESTELL MANOR CITY  | 09/26/2008 | FRIDAY    | 0951 | CR 666          | 0.2  | 1 DRIVER       |
| EGG HARBOR TWSP    | 09/29/2008 | MONDAY    | 2234 | CR 559          | 4.1  | 1 DRIVER       |
| GALLOWAY TWSP      | 09/30/2008 | TUESDAY   | 1625 | SH 30           | 43.0 | 1 DRIVER       |
| GALLOWAY TWSP      | 10/03/2008 | FRIDAY    | 0931 | MANHEIM AVE     | 0.0  | 1 DRIVER       |
| GALLOWAY TWSP      | 10/15/2008 | WEDNESDAY | 1014 | CR 561          | 10.1 | 1 DRIVER       |
| HAMMONTON TOWN     | 10/24/2008 | FRIDAY    | 2253 | SH 30           | 29.5 | 1 PEDESTRIAN   |
| BUENA VISTA TWSP   | 10/25/2008 | SATURDAY  | 1712 | CR 627          | 0.2  | 1 DRIVER       |
| ESTELL MANOR CITY  | 10/31/2008 | FRIDAY    | 2135 | CR 557          | 14.6 | 1 PASSENGER    |
| ATLANTIC CITY      | 12/06/2008 | SATURDAY  | 1908 | ATLANTIC AVE    | 0.0  | 1 PEDESTRIAN   |
| GALLOWAY TWSP      | 12/12/2008 | FRIDAY    | 0035 | CR 561          | 2.9  | 1 PEDESTRIAN   |
| HAMILTON TWSP      | 12/14/2008 | SUNDAY    | 0747 | EXPRESSWAY      | 15.5 | 1 PASSENGER    |
| GALLOWAY TWSP      | 12/24/2008 | WEDNESDAY | 1056 | CR 634          | 2.7  | 1 PEDESTRIAN   |

### BERGEN COUNTY

| Municipality      | Date       | Day       | Time | Road           | MP    | Persons Killed |
|-------------------|------------|-----------|------|----------------|-------|----------------|
| LODI BORO         | 02/02/2008 | SATURDAY  | 0249 | I-80           | 64.3  | 1 PASSENGER    |
| FAIR LAWN BORO    | 02/12/2008 | TUESDAY   | 1842 | CR 69          | 0.1   | 1 DRIVER       |
| WESTWOOD BORO     | 02/24/2008 | SUNDAY    | 1900 | BRAMLEY PL     | 0.0   | 1 PEDESTRIAN   |
| RAMSEY BORO       | 03/28/2008 | FRIDAY    | 2229 | SH 17          | 23.2  | 1 DRIVER       |
| FORT LEE BORO     | 04/25/2008 | FRIDAY    | 1919 | CUMBERMEADE RD | 0.0   | 1 DRIVER       |
| FAIR LAWN BORO    | 05/04/2008 | SUNDAY    | 0015 | SH 4           | 1.7   | 1 PEDESTRIAN   |
| RIDGEWOOD TWSP    | 05/11/2008 | SUNDAY    | 1558 | CR 507         | 5.1   | 1 PEDESTRIAN   |
| ORADELL BORO      | 06/10/2008 | TUESDAY   | 0849 | CR 80          | 5.9   | 1 PEDESTRIAN   |
| TENAFLY BORO      | 06/13/2008 | FRIDAY    | 2126 | JEWETT CT      | 0.0   | 1 PEDESTRIAN   |
| HACKENSACK CITY   | 06/21/2008 | SATURDAY  | 1537 | SH 4           | 5.2   | 1 PEDESTRIAN   |
| HACKENSACK CITY   | 07/26/2008 | SATURDAY  | 0236 | MAIN ST        | 1.0   | 1 DRIVER       |
| PARAMUS BORO      | 08/12/2008 | TUESDAY   | 2210 | SH 4           | 4.3   | 1 DRIVER       |
| ENGLEWOOD CITY    | 08/16/2008 | SATURDAY  | 0457 | TURNPIKE       | 121.4 | 1 DRIVER       |
| PARK RIDGE BORO   | 08/23/2008 | SATURDAY  | 1649 | CR 92          | 0.6   | 1 DRIVER       |
| MAHWAH TWSP       | 08/28/2008 | THURSDAY  | 1052 | I-287          | 65.4  | 1 DRIVER       |
| LITTLE FERRY BORO | 09/19/2008 | FRIDAY    | 2202 | CR 124         | 0.5   | 1 PEDESTRIAN   |
| WALLINGTON BORO   | 10/05/2008 | SUNDAY    | 0950 | CR 507         | 9.0   | 1 PASSENGER    |
| NEW MILFORD BORO  | 10/16/2008 | THURSDAY  | 1713 | CR 49          | 5.1   | 1 PASSENGER    |
| TENAFLY BORO      | 10/20/2008 | MONDAY    | 1618 | SH 9           | 4.2   | 1 DRIVER       |
| HACKENSACK CITY   | 11/05/2008 | WEDNESDAY | 1325 | CR 51          | 0.8   | 1 DRIVER       |
| ALPINE BORO       | 11/09/2008 | SUNDAY    | 1001 | SH 9           | 5.9   | 1 PEDALCYCLIST |
| WALDWICK BORO     | 11/19/2008 | WEDNESDAY | 2109 | SH 17          | 19.0  | 2 PASSENGERS   |

**BURLINGTON COUNTY**

| Municipality        | Date       | Day       | Time | Road          | MP   | Persons Killed |
|---------------------|------------|-----------|------|---------------|------|----------------|
| MANSFIELD TWSP      | 01/09/2008 | WEDNESDAY | 0847 | SH 206        | 32.2 | 1 DRIVER       |
| LUMBERTON TWSP      | 01/21/2008 | MONDAY    | 0553 | SH 38         | 17.9 | 1 DRIVER       |
| MOORESTOWN TWSP     | 01/23/2008 | WEDNESDAY | 0423 | CR 636        | 3.3  | 1 DRIVER       |
| SHAMONG TWSP        | 02/02/2008 | SATURDAY  | 1041 | SH 206        | 8.1  | 1 DRIVER       |
| WILLINGBORO TWSP    | 02/14/2008 | THURSDAY  | 1842 | SH 130        | 43.5 | 1 PEDESTRIAN   |
| EVESHAM TWSP        | 03/03/2008 | MONDAY    | 0717 | CROPWELL RD   | 0.0  | 1 PEDESTRIAN   |
| SHAMONG TWSP        | 03/16/2008 | SUNDAY    | 0431 | SH 206        | 6.8  | 1 PASSENGER    |
| PEMBERTON TWSP      | 03/18/2008 | TUESDAY   | 1506 | BLUEBIRD ST.  | 0.0  | 1 PASSENGER    |
| WOODLAND TWSP       | 03/29/2008 | SATURDAY  | 2215 | SOOY PLACE RD | 0.0  | 1 DRIVER       |
| SOUTHAMPTON TWSP    | 04/12/2008 | SATURDAY  | 0420 | CR 644        | 2.2  | 1 DRIVER       |
| MOUNT LAUREL TWSP   | 04/24/2008 | THURSDAY  | 1428 | TURNPIKE      | 38.2 | 1 DRIVER       |
| HAINESPORT TWSP     | 05/03/2008 | SATURDAY  | 0005 | DEACON RD     | 0.0  | 1 DRIVER       |
| MAPLE SHADE TWSP    | 05/05/2008 | MONDAY    | 1036 | SH 38         | 4.5  | 1 DRIVER       |
| MEDFORD TWSP        | 05/12/2008 | MONDAY    | 1500 | CR 623        | 0.6  | 1 PASSENGER    |
| NORTH HANOVER TWSP  | 05/14/2008 | WEDNESDAY | 1735 | CR 528        | 6.9  | 1 PEDESTRIAN   |
| MOUNT LAUREL TWSP   | 05/17/2008 | SATURDAY  | 1747 | CR 686        | 7.0  | 1 DRIVER       |
| EASTHAMPTON TWSP    | 05/29/2008 | THURSDAY  | 2150 | CR 621        | 1.0  | 1 DRIVER       |
| SOUTHAMPTON TWSP    | 05/30/2008 | FRIDAY    | 2059 | SH 206        | 23.6 | 1 DRIVER       |
| MOORESTOWN TWSP     | 06/12/2008 | THURSDAY  | 1220 | MAIN ST       | 0.0  | 1 PEDALCYCLIST |
| LUMBERTON TWSP      | 06/24/2008 | TUESDAY   | 1732 | CR 612        | 6.6  | 1 DRIVER       |
| MOUNT LAUREL TWSP   | 06/25/2008 | WEDNESDAY | 1403 | I-295         | 39.6 | 1 DRIVER       |
| MOORESTOWN TWSP     | 07/07/2008 | MONDAY    | 1733 | CR 537        | 9.1  | 1 PEDALCYCLIST |
| MAPLE SHADE TWSP    | 07/09/2008 | WEDNESDAY | 1237 | SH 73         | 27.9 | 1 PEDESTRIAN   |
| WESTAMPTON TWSP     | 07/16/2008 | WEDNESDAY | 2220 | DOWNING CT    | 0.0  | 1 PEDESTRIAN   |
| FLORENCE TWSP       | 07/19/2008 | SATURDAY  | 2229 | SH 130        | 50.0 | 1 PEDESTRIAN   |
| SOUTHAMPTON TWSP    | 08/01/2008 | FRIDAY    | 0733 | SH 70         | 21.7 | 1 DRIVER       |
| BORDENTOWN TWSP     | 08/02/2008 | SATURDAY  | 2002 | SH 130        | 58.2 | 1 PASSENGER    |
| MOUNT LAUREL TWSP   | 08/09/2008 | SATURDAY  | 1919 | CR 616        | 1.0  | 1 DRIVER       |
| WILLINGBORO TWSP    | 08/09/2008 | SATURDAY  | 2137 | CR 630        | 3.6  | 1 DRIVER       |
| CHESTERFIELD TWSP   | 08/15/2008 | FRIDAY    | 1439 | CR 660        | 12.2 | 1 PEDESTRIAN,  |
| EDGEWATER PARK TWSP | 08/16/2008 | SATURDAY  | 0040 | SH 130        | 40.0 | 1 PEDALCYCLIST |
| WILLINGBORO TWSP    | 08/17/2008 | SUNDAY    | 1929 | ROCKLAND DR   | 0.0  | 1 DRIVER       |
| SOUTHAMPTON TWSP    | 08/24/2008 | SUNDAY    | 1805 | HAWKINS RD    | 0.0  | 1 PEDALCYCLIST |
| MOORESTOWN TWSP     | 08/24/2008 | SUNDAY    | 2331 | SH 38         | 6.5  | 1 PASSENGER    |
| MOUNT LAUREL TWSP   | 09/21/2008 | SUNDAY    | 0022 | I-295         | 37.1 | 1 DRIVER       |
| MOUNT LAUREL TWSP   | 09/26/2008 | FRIDAY    | 0455 | I-295         | 38.2 | 1 PEDESTRIAN   |
| MOUNT HOLLY TWSP    | 10/08/2008 | WEDNESDAY | 2301 | SH 38         | 16.5 | 1 PEDESTRIAN   |
| MANSFIELD TWSP      | 10/09/2008 | THURSDAY  | 1503 | CR 543        | 25.0 | 1 DRIVER       |
| PEMBERTON TWSP      | 10/09/2008 | THURSDAY  | 2236 | CR 645        | 1.7  | 1 DRIVER       |
| MEDFORD TWSP        | 10/22/2008 | WEDNESDAY | 2212 | JACKSON RD    | 0.0  | 1 DRIVER       |
| SPRINGFIELD TWSP    | 10/28/2008 | TUESDAY   | 0545 | TURNPIKE      | 47.8 | 1 PEDESTRIAN   |
| SHAMONG TWSP        | 10/30/2008 | THURSDAY  | 1311 | CR 534        | 22.7 | 1 PASSENGER    |
| BORDENTOWN TWSP     | 10/31/2008 | FRIDAY    | 1920 | SH 206        | 37.4 | 1 PEDESTRIAN   |
| BURLINGTON CITY     | 12/09/2008 | TUESDAY   | 1715 | SH 130        | 46.2 | 1 PEDESTRIAN   |
| MOUNT LAUREL TWSP   | 12/29/2008 | MONDAY    | 0337 | CR 537        | 12.7 | 1 DRIVER       |

**CAMDEN COUNTY**

| Municipality       | Date       | Day      | Time | Road         | MP   | Persons Killed |
|--------------------|------------|----------|------|--------------|------|----------------|
| GLOUCESTER TWSP    | 01/01/2008 | TUESDAY  | 0646 | SH 42        | 8.2  | 1 PASSENGER    |
| MOUNT EPHRAIM BORO | 01/05/2008 | SATURDAY | 0440 | SH 168       | 7.9  | 1 DRIVER       |
| BROOKLAWN BORO     | 01/10/2008 | THURSDAY | 0109 | SH 130       | 26.0 | 1 DRIVER       |
| CAMDEN CITY        | 01/25/2008 | FRIDAY   | 1718 | 17TH ST      | 0.0  | 1 DRIVER       |
| WATERFORD TWSP     | 01/31/2008 | THURSDAY | 1326 | SH 30        | 18.4 | 1 DRIVER       |
| GLOUCESTER CITY    | 02/15/2008 | FRIDAY   | 1218 | JOHNSON BLVD | 0.0  | 1 DRIVER       |
| LAWNSIDE BORO      | 02/19/2008 | TUESDAY  | 0438 | TURNPIKE     | 28.1 | 1 DRIVER       |
| HADDON TWSP        | 03/09/2008 | SUNDAY   | 1949 | SH 168       | 9.2  | 1 PEDESTRIAN   |
| LAWNSIDE BORO      | 03/14/2008 | FRIDAY   | 2144 | SH 30        | 8.7  | 1 PEDESTRIAN   |
| GLOUCESTER TWSP    | 03/16/2008 | SUNDAY   | 0119 | CR 677       | 1.2  | 1 DRIVER       |
| WINSLOW TWSP       | 03/24/2008 | MONDAY   | 2009 | CR 689       | 1.4  | 1 PEDESTRIAN   |
| CAMDEN CITY        | 04/05/2008 | SATURDAY | 0441 | I-676        | 2.7  | 1 PEDESTRIAN   |
| WINSLOW TWSP       | 04/05/2008 | SATURDAY | 2227 | SH 73        | 11.1 | 1 PASSENGER    |
| CHERRY HILL TWSP   | 04/10/2008 | THURSDAY | 1350 | CR 561       | 44.9 | 1 DRIVER       |
| CHERRY HILL TWSP   | 04/22/2008 | TUESDAY  | 1906 | SH 70        | 3.0  | 1 PEDESTRIAN   |
| WATERFORD TWSP     | 04/22/2008 | TUESDAY  | 1952 | MAPLE AVE    | 0.0  | 1 PEDESTRIAN   |
| WINSLOW TWSP       | 05/02/2008 | FRIDAY   | 1338 | SH 30        | 23.1 | 1 DRIVER       |
| CHERRY HILL TWSP   | 05/06/2008 | TUESDAY  | 0330 | GREENVALE RD | 0.0  | 1 DRIVER       |
| BERLIN TWSP        | 05/16/2008 | FRIDAY   | 0935 | SH 73        | 18.2 | 1 DRIVER       |
| CHERRY HILL TWSP   | 06/03/2008 | TUESDAY  | 1319 | CR 644       | 3.9  | 1 PEDESTRIAN   |
| CAMDEN CITY        | 07/04/2008 | FRIDAY   | 1800 | CR 561       | 49.0 | 1 DRIVER       |
| WINSLOW TWSP       | 07/05/2008 | SATURDAY | 1703 | EXPRESSWAY   | 38.2 | 1 DRIVER       |

| Municipality     | Date       | Day       | Time | Road           | MP   | Persons Killed         |
|------------------|------------|-----------|------|----------------|------|------------------------|
| BELLMAWR BORO    | 07/08/2008 | TUESDAY   | 1937 | I-295          | 26.9 | 1 DRIVER               |
| BERLIN BORO      | 07/11/2008 | FRIDAY    | 2103 | CR 534         | 12.1 | 1 DRIVER               |
| WINSLOW TWSP     | 07/26/2008 | SATURDAY  | 0200 | NORTH GROVE ST | 0.0  | 1 PEDESTRIAN           |
| PENNSAUKEN TWSP  | 07/26/2008 | SATURDAY  | 2257 | SH 130         | 31.7 | 1 PEDESTRIAN           |
| WINSLOW TWSP     | 08/09/2008 | SATURDAY  | 0009 | SH 143         | 2.2  | 1 DRIVER               |
| CAMDEN CITY      | 08/11/2008 | MONDAY    | 0127 | SH 30          | 55.8 | 1 PEDESTRIAN           |
| GLOUCESTER TWSP  | 08/26/2008 | TUESDAY   | 0541 | SH 168         | 4.2  | 1 PEDESTRIAN           |
| WATERFORD TWSP   | 09/06/2008 | SATURDAY  | 1508 | SH 30          | 20.3 | 1 DRIVER               |
| CHERRY HILL TWSP | 09/11/2008 | THURSDAY  | 1021 | I-295          | 34.6 | 2 DRIVERS, 1 PASSENGER |
| CAMDEN CITY      | 09/27/2008 | SATURDAY  | 0608 | I-676          | 2.9  | 1 PEDESTRIAN           |
| BERLIN TWSP      | 10/09/2008 | THURSDAY  | 2246 | MINCK AVE      | 0.0  | 1 DRIVER               |
| VOORHEES TWSP    | 10/28/2008 | TUESDAY   | 1624 | SH 73          | 19.6 | 1 DRIVER               |
| WOODLYNNE BORO   | 10/31/2008 | FRIDAY    | 2333 | CR 603         | 1.7  | 1 DRIVER               |
| GLOUCESTER TWSP  | 11/14/2008 | FRIDAY    | 1859 | CR 534         | 3.8  | 1 PEDESTRIAN           |
| GLOUCESTER TWSP  | 11/16/2008 | SUNDAY    | 1704 | CR 706         | 5.6  | 1 DRIVER               |
| OAKLYN BORO      | 11/17/2008 | MONDAY    | 1733 | CR 650         | 0.6  | 1 DRIVER               |
| CHERRY HILL TWSP | 11/29/2008 | SATURDAY  | 0930 | TURNPIKE       | 31.4 | 1 DRIVER               |
| CAMDEN CITY      | 12/01/2008 | MONDAY    | 1456 | CR 601         | 1.7  | 1 PEDESTRIAN           |
| LINDENWOLD BORO  | 12/03/2008 | WEDNESDAY | 0640 | CR 673         | 3.1  | 1 PEDESTRIAN           |
| LAWNSIDE BORO    | 12/24/2008 | WEDNESDAY | 0018 | I-295          | 31.3 | 1 PASSENGER            |

### CAPE MAY COUNTY

| Municipality  | Date       | Day      | Time | Road    | MP   | Persons Killed |
|---------------|------------|----------|------|---------|------|----------------|
| LOWER TWSP    | 01/18/2008 | FRIDAY   | 0420 | CR 603  | 1.4  | 1 DRIVER       |
| CAPE MAY CITY | 05/03/2008 | SATURDAY | 1928 | CR 622  | 0.1  | 1 DRIVER       |
| SEA ISLE CITY | 05/15/2008 | THURSDAY | 2252 | CR 619  | 13.5 | 1 PASSENGER    |
| DENNIS TWSP   | 06/09/2008 | MONDAY   | 1809 | SH 83   | 1.2  | 1 DRIVER       |
| MIDDLE TWSP   | 06/21/2008 | SATURDAY | 1543 | SH 47   | 15.8 | 1 DRIVER       |
| UPPER TWSP    | 07/13/2008 | SUNDAY   | 0006 | CR 548  | 6.3  | 1 DRIVER       |
| MIDDLE TWSP   | 07/21/2008 | MONDAY   | 1424 | SH 47   | 10.2 | 1 DRIVER       |
| DENNIS TWSP   | 08/10/2008 | SUNDAY   | 2152 | SH 47   | 18.5 | 1 PASSENGER    |
| UPPER TWSP    | 09/06/2008 | SATURDAY | 0109 | SH 50   | 1.1  | 1 DRIVER       |
| MIDDLE TWSP   | 11/16/2008 | SUNDAY   | 2013 | CR 618  | 2.1  | 1 DRIVER       |
| MIDDLE TWSP   | 12/23/2008 | TUESDAY  | 1731 | PARKWAY | 7.7  | 1 PASSENGER    |

### CUMBERLAND COUNTY

| Municipality        | Date       | Day       | Time | Road              | MP   | Persons Killed |
|---------------------|------------|-----------|------|-------------------|------|----------------|
| UPPER DEERFIELD TWS | 02/13/2008 | WEDNESDAY | 2009 | CR 704            | 0.4  | 1 DRIVER       |
| HOPEWELL TWSP       | 02/19/2008 | TUESDAY   | 2041 | CR 626            | 3.9  | 1 DRIVER       |
| MAURICE RIVER TWSP  | 03/26/2008 | WEDNESDAY | 2228 | SH 47             | 32.7 | 1 DRIVER       |
| UPPER DEERFIELD TWS | 04/15/2008 | TUESDAY   | 1537 | CR 659            | 1.2  | 1 DRIVER       |
| FAIRFIELD TWSP      | 04/25/2008 | FRIDAY    | 0019 | CR 609            | 1.0  | 1 DRIVER       |
| UPPER DEERFIELD TWS | 05/14/2008 | WEDNESDAY | 1346 | CR 606            | 1.4  | 1 DRIVER       |
| VINELAND CITY       | 05/14/2008 | WEDNESDAY | 2008 | CR 540            | 38.3 | 1 DRIVER       |
| DEERFIELD TWSP      | 05/23/2008 | FRIDAY    | 1659 | CR 659            | 4.9  | 1 PASSENGER    |
| VINELAND CITY       | 06/14/2008 | SATURDAY  | 1730 | CR 540            | 35.2 | 1 DRIVER       |
| VINELAND CITY       | 06/16/2008 | MONDAY    | 2236 | SH 47             | 46.8 | 1 PEDESTRIAN   |
| UPPER DEERFIELD TWS | 06/21/2008 | SATURDAY  | 1822 | CR 553            | 23.3 | 1 DRIVER       |
| BRIDGETON CITY      | 07/17/2008 | THURSDAY  | 1735 | MAGNOLIA AVE      | 0.0  | 1 DRIVER       |
| MAURICE RIVER TWSP  | 07/19/2008 | SATURDAY  | 1307 | SH 347            | 5.3  | 1 PASSENGER    |
| VINELAND CITY       | 07/25/2008 | FRIDAY    | 1513 | EAST CHESTNUT AVE | 0.0  | 1 PASSENGER    |
| UPPER DEERFIELD TWS | 07/25/2008 | FRIDAY    | 2130 | SH 77             | 5.2  | 1 DRIVER       |
| VINELAND CITY       | 08/08/2008 | FRIDAY    | 0741 | DANTE AVE         | 1.5  | 1 DRIVER       |
| VINELAND CITY       | 08/13/2008 | WEDNESDAY | 1639 | CR 540            | 33.3 | 1 DRIVER       |
| MILLVILLE CITY      | 08/16/2008 | SATURDAY  | 1240 | CR 670            | 10.8 | 1 PASSENGER    |
| UPPER DEERFIELD TWS | 08/28/2008 | THURSDAY  | 1200 | CR 687            | 2.5  | 1 PASSENGER    |
| MAURICE RIVER TWSP  | 09/12/2008 | FRIDAY    | 1606 | SH 347            | 4.2  | 1 DRIVER       |
| VINELAND CITY       | 10/24/2008 | FRIDAY    | 1911 | CR 540            | 34.4 | 1 PEDALCYCLIST |
| COMMERCIAL TWSP     | 11/01/2008 | SATURDAY  | 2053 | CR 670            | 13.5 | 1 PEDESTRIAN,  |
| VINELAND CITY       | 12/05/2008 | FRIDAY    | 0024 | LINCOLN AVE       | 6.0  | 1 DRIVER       |

### ESSEX COUNTY

| Municipality   | Date       | Day       | Time | Road       | MP    | Persons Killed |
|----------------|------------|-----------|------|------------|-------|----------------|
| NUTLEY TOWN    | 01/01/2008 | TUESDAY   | 1853 | CR 648     | 0.9   | 1 PEDESTRIAN   |
| NEWARK CITY    | 01/02/2008 | WEDNESDAY | 0909 | TURNPIKE   | 104.0 | 1 PEDESTRIAN   |
| IRVINGTON TOWN | 01/25/2008 | FRIDAY    | 2316 | PARKWAY    | 145.0 | 1 PEDESTRIAN   |
| NEWARK CITY    | 02/21/2008 | THURSDAY  | 0817 | MARKET ST  | 0.0   | 1 PEDESTRIAN   |
| NEWARK CITY    | 03/08/2008 | SATURDAY  | 2144 | WINANS AVE | 0.0   | 1 DRIVER       |
| IRVINGTON TOWN | 03/14/2008 | FRIDAY    | 2111 | PARKWAY    | 145.0 | 1 PEDESTRIAN   |

| Municipality     | Date       | Day       | Time | Road               | MP    | Persons Killed         |
|------------------|------------|-----------|------|--------------------|-------|------------------------|
| NEWARK CITY      | 03/16/2008 | SUNDAY    | 2125 | CR 508             | 10.5  | 1 PEDESTRIAN           |
| NEWARK CITY      | 03/17/2008 | MONDAY    | 0110 | CR 508             | 10.1  | 1 DRIVER               |
| NEWARK CITY      | 04/06/2008 | SUNDAY    | 1100 | SO. 11TH ST        | 0.1   | 1 PASSENGER            |
| NEWARK CITY      | 04/11/2008 | FRIDAY    | 0944 | 12TH ST            | 0.2   | 1 PASSENGER            |
| NEWARK CITY      | 04/19/2008 | SATURDAY  | 0210 | SH 1               | 0.4   | 1 DRIVER, 1 PASSENGER  |
| EAST ORANGE CITY | 05/09/2008 | FRIDAY    | 0145 | FREEWAY DR         | 0.0   | 1 DRIVER               |
| ROSELAND BORO    | 06/08/2008 | SUNDAY    | 0200 | I-280              | 4.0   | 1 DRIVER               |
| NEWARK CITY      | 06/21/2008 | SATURDAY  | 1940 | CLINTON PL         | 0.0   | 1 DRIVER               |
| EAST ORANGE CITY | 06/24/2008 | TUESDAY   | 1606 | DODD ST            | 0.6   | 1 DRIVER               |
| NEWARK CITY      | 06/25/2008 | WEDNESDAY | 1638 | MARKET ST          | 0.0   | 1 DRIVER               |
| EAST ORANGE CITY | 07/03/2008 | THURSDAY  | 1116 | PARKWAY            | 147.7 | 1 DRIVER               |
| FAIRFIELD BORO   | 07/06/2008 | SUNDAY    | 0036 | I-80               | 49.5  | 1 DRIVER               |
| NEWARK CITY      | 07/10/2008 | THURSDAY  | 0233 | SH 21              | 0.0   | 1 DRIVER, 2 PASSENGERS |
| NEWARK CITY      | 07/12/2008 | SATURDAY  | 0316 | MARKET ST          | 1.0   | 1 PEDESTRIAN           |
| NEWARK CITY      | 07/19/2008 | SATURDAY  | 2320 | I-78               | 56.1  | 1 DRIVER               |
| NEWARK CITY      | 07/20/2008 | SUNDAY    | 1653 | BROAD ST           | 0.0   | 1 PEDESTRIAN           |
| EAST ORANGE CITY | 07/22/2008 | TUESDAY   | 1930 | CR 508             | 9.2   | 1 PASSENGER            |
| NEWARK CITY      | 08/09/2008 | SATURDAY  | 0910 | TURNPIKE           | 106.1 | 1 PASSENGER            |
| ORANGE CITY      | 08/14/2008 | THURSDAY  | 2019 | HENRY ST           | 0.0   | 1 PEDESTRIAN           |
| ORANGE CITY      | 08/23/2008 | SATURDAY  | 1606 | FREEWAY DRIVE EAST | 0.0   | 1 PEDALCYCLIST         |
| NEWARK CITY      | 08/25/2008 | MONDAY    | 0239 | SH 1               | 49.0  | 1 DRIVER               |
| IRVINGTON TOWN   | 09/01/2008 | MONDAY    | 0230 | CR 665             | 2.0   | 1 PEDESTRIAN           |
| NUTLEY TOWN      | 09/06/2008 | SATURDAY  | 0800 | CR 647             | 1.7   | 1 DRIVER               |
| EAST ORANGE CITY | 09/20/2008 | SATURDAY  | 1326 | SANFORD ST         | 0.5   | 1 DRIVER               |
| BELLEVILLE TOWN  | 09/26/2008 | FRIDAY    | 1203 | WASHINGTON AVE     | 0.6   | 1 DRIVER               |
| NEWARK CITY      | 09/28/2008 | SUNDAY    | 0200 | SH 9               | 0.6   | 1 DRIVER               |
| NEWARK CITY      | 10/12/2008 | SUNDAY    | 1816 | CLIFTON AVE        | 2.5   | 1 PEDESTRIAN           |
| NEWARK CITY      | 10/15/2008 | WEDNESDAY | 1217 | SOUTH 12TH ST      | 0.0   | 1 PEDESTRIAN           |
| NEWARK CITY      | 10/23/2008 | THURSDAY  | 0540 | SOUTH 10TH ST      | 1.0   | 2 PASSENGERS           |
| MILLBURN TWSP    | 11/09/2008 | SUNDAY    | 1329 | CR 527             | 73.6  | 1 DRIVER               |
| NEWARK CITY      | 11/12/2008 | WEDNESDAY | 2215 | OUTER PORT ST      | 1.2   | 1 DRIVER               |
| EAST ORANGE CITY | 11/15/2008 | SATURDAY  | 0220 | I-280              | 11.5  | 1 DRIVER               |
| BLOOMFIELD BORO  | 11/17/2008 | MONDAY    | 0756 | CR 509             | 19.2  | 1 DRIVER               |
| ORANGE CITY      | 11/18/2008 | TUESDAY   | 1242 | OAKWOOD AVE        | 0.0   | 1 PEDESTRIAN           |
| NEWARK CITY      | 11/25/2008 | TUESDAY   | 2245 | ORANGE ST          | 5.2   | 1 PASSENGER, 1 DRIVER  |
| MONTCLAIR TOWN   | 12/10/2008 | WEDNESDAY | 1921 | CR 621             | 2.4   | 1 PEDESTRIAN           |
| BLOOMFIELD BORO  | 12/25/2008 | THURSDAY  | 0113 | PARKWAY            | 151.5 | 1 DRIVER, 1 PASSENGER  |

**GLOUCESTER COUNTY**

| Municipality        | Date       | Day       | Time | Road              | MP   | Persons Killed         |
|---------------------|------------|-----------|------|-------------------|------|------------------------|
| DEPTFORD TWSP       | 01/03/2008 | THURSDAY  | 1733 | CR 544            | 0.3  | 1 PEDALCYCLIST         |
| LOGAN TWSP          | 01/03/2008 | THURSDAY  | 1832 | CR 620            | 4.9  | 1 PEDESTRIAN           |
| MANTUA TWSP         | 01/30/2008 | WEDNESDAY | 0534 | CR 533            | 43.7 | 1 PEDESTRIAN           |
| MANTUA TWSP         | 02/12/2008 | TUESDAY   | 2049 | CR 603            | 2.4  | 1 PASSENGER            |
| DEPTFORD TWSP       | 02/23/2008 | SATURDAY  | 0246 | CR 621            | 5.3  | 1 PASSENGER            |
| DEPTFORD TWSP       | 03/29/2008 | SATURDAY  | 0304 | HIGHLAND AVE      | 0.0  | 1 DRIVER               |
| ELK TWSP            | 04/05/2008 | SATURDAY  | 0943 | SH 77             | 20.6 | 1 DRIVER               |
| SWEDESBORO BORO     | 04/17/2008 | THURSDAY  | 2116 | CR 605            | 3.4  | 1 PEDESTRIAN           |
| FRANKLIN TWSP       | 04/21/2008 | MONDAY    | 0827 | WILLIAMSTOWN RD   | 0.0  | 1 DRIVER, 1 PASSENGER  |
| MONROE TWSP         | 06/10/2008 | TUESDAY   | 2200 | SH 322            | 24.6 | 1 PEDESTRIAN           |
| WOODBURY CITY       | 06/18/2008 | WEDNESDAY | 1028 | COOPER ST         | 0.0  | 1 PASSENGER            |
| DEPTFORD TWSP       | 06/28/2008 | SATURDAY  | 1702 | SH 55             | 56.3 | 1 PASSENGER            |
| FRANKLIN TWSP       | 07/24/2008 | THURSDAY  | 1735 | SH 40             | 30.2 | 1 DRIVER               |
| SOUTH HARRISON TWSP | 08/01/2008 | FRIDAY    | 1143 | CR 581            | 14.1 | 1 PASSENGER            |
| FRANKLIN TWSP       | 08/11/2008 | MONDAY    | 2303 | SH 47             | 57.9 | 1 DRIVER               |
| DEPTFORD TWSP       | 09/05/2008 | FRIDAY    | 0925 | WILLOWBROOK DR    | 0.0  | 1 PASSENGER            |
| ELK TWSP            | 09/11/2008 | THURSDAY  | 2002 | SH 55             | 44.7 | 3 PASSENGERS, 1 DRIVER |
| LOGAN TWSP          | 09/14/2008 | SUNDAY    | 0420 | I-295             | 14.9 | 1 PASSENGER            |
| MANTUA TWSP         | 09/22/2008 | MONDAY    | 0658 | SH 55             | 53.3 | 1 DRIVER               |
| FRANKLIN TWSP       | 09/29/2008 | MONDAY    | 2019 | SOUTH BLUEBELL RD | 0.0  | 1 DRIVER               |
| FRANKLIN TWSP       | 10/15/2008 | WEDNESDAY | 2159 | SH 47             | 52.1 | 1 DRIVER               |
| WASHINGTON TWSP     | 11/03/2008 | MONDAY    | 0233 | PEACHTREE DR      | 0.0  | 1 PASSENGER            |
| MONROE TWSP         | 11/08/2008 | SATURDAY  | 1840 | CR 655            | 5.6  | 1 DRIVER               |
| FRANKLIN TWSP       | 11/12/2008 | WEDNESDAY | 0959 | COLES MILL RD     | 15.8 | 1 DRIVER               |
| ELK TWSP            | 11/13/2008 | THURSDAY  | 1431 | SH 77             | 1.9  | 1 DRIVER               |
| MONROE TWSP         | 12/01/2008 | MONDAY    | 1343 | PINEY HOLLOW RD   | 0.0  | 1 DRIVER               |
| MONROE TWSP         | 12/06/2008 | SATURDAY  | 0853 | SH 322            | 28.2 | 1 DRIVER               |
| MANTUA TWSP         | 12/18/2008 | THURSDAY  | 1755 | SH 45             | 21.5 | 1 PEDESTRIAN           |
| MONROE TWSP         | 12/21/2008 | SUNDAY    | 0202 | SH 322            | 19.6 | 1 PASSENGER            |

**HUDSON COUNTY**

| Municipality       | Date       | Day       | Time | Road           | MP    | Persons Killed         |
|--------------------|------------|-----------|------|----------------|-------|------------------------|
| UNION CITY         | 01/01/2008 | TUESDAY   | 0411 | BERGENLINE AVE | 0.0   | 1 PEDALCYCLIST         |
| NORTH BERGEN TWSP  | 01/06/2008 | SUNDAY    | 1506 | SECAUCUS RD    | 0.0   | 1 DRIVER, 2 PASSENGERS |
| HOBOKEN CITY       | 01/19/2008 | SATURDAY  | 1625 | CR 670         | 0.3   | 2 DRIVERS              |
| BAYONNE CITY       | 01/23/2008 | WEDNESDAY | 1642 | CR 501         | 25.8  | 1 DRIVER               |
| JERSEY CITY        | 02/03/2008 | SUNDAY    | 0009 | GARFIELD AVE   | 0.0   | 1 DRIVER               |
| BAYONNE CITY       | 02/07/2008 | THURSDAY  | 1852 | WEST 55TH ST   | 0.0   | 1 PEDESTRIAN           |
| BAYONNE CITY       | 02/12/2008 | TUESDAY   | 0835 | WEST 23RD ST   | 0.0   | 1 PEDESTRIAN           |
| JERSEY CITY        | 03/05/2008 | WEDNESDAY | 0830 | DUNCAN AVE     | 0.0   | 1 DRIVER               |
| NORTH BERGEN TWSP  | 03/07/2008 | FRIDAY    | 1336 | CR 501         | 33.2  | 1 PEDALCYCLIST         |
| JERSEY CITY        | 05/04/2008 | SUNDAY    | 1537 | SH 1           | 2.0   | 1 DRIVER               |
| NORTH BERGEN TWSP  | 05/08/2008 | THURSDAY  | 2035 | SH 1           | 56.8  | 1 DRIVER               |
| WEEHAWKEN TWSP     | 05/17/2008 | SATURDAY  | 0835 | PARK AVE       | 0.0   | 1 PEDESTRIAN           |
| HARRISON TOWN      | 05/24/2008 | SATURDAY  | 0702 | I-280          | 15.1  | 1 DRIVER               |
| KEARNY TOWN        | 06/01/2008 | SUNDAY    | 0426 | I-280          | 16.8  | 1 DRIVER               |
| UNION CITY         | 06/04/2008 | WEDNESDAY | 1526 | 48TH ST        | 0.0   | 1 PEDALCYCLIST         |
| JERSEY CITY        | 06/06/2008 | FRIDAY    | 2315 | SH 139         | 0.1   | 1 PEDALCYCLIST         |
| WEST NEW YORK TOWN | 06/15/2008 | SUNDAY    | 0155 | BERGENLINE AVE | 0.0   | 1 PEDESTRIAN           |
| JERSEY CITY        | 08/02/2008 | SATURDAY  | 0322 | SH 440         | 25.0  | 1 DRIVER               |
| JERSEY CITY        | 08/30/2008 | SATURDAY  | 2059 | SH 1           | 56.2  | 1 DRIVER               |
| KEARNY TOWN        | 09/19/2008 | FRIDAY    | 0122 | TURNPIKE       | 109.9 | 1 PASSENGER            |
| WEEHAWKEN TWSP     | 10/23/2008 | THURSDAY  | 1556 | CR 677         | 2.1   | 1 DRIVER               |
| BAYONNE CITY       | 10/30/2008 | THURSDAY  | 2016 | AVENUE C       | 0.0   | 1 PEDESTRIAN           |
| JERSEY CITY        | 12/02/2008 | TUESDAY   | 0339 | SH 1           | 3.2   | 1 PASSENGER            |
| KEARNY TOWN        | 12/24/2008 | WEDNESDAY | 2226 | SH 7           | 4.3   | 1 PEDESTRIAN           |

**HUNTERDON COUNTY**

| Municipality     | Date       | Day      | Time | Road   | MP   | Persons Killed        |
|------------------|------------|----------|------|--------|------|-----------------------|
| UNION TWSP       | 02/10/2008 | SUNDAY   | 0006 | CR 614 | 7.3  | 1 DRIVER              |
| HAMPTON BORO     | 04/05/2008 | SATURDAY | 1246 | SH 31  | 38.6 | 1 DRIVER, 1 PASSENGER |
| DELAWARE TWSP    | 05/11/2008 | SUNDAY   | 2132 | CR 605 | 1.4  | 1 DRIVER              |
| CLINTON TWSP     | 05/13/2008 | TUESDAY  | 1419 | CR 626 | 0.5  | 1 DRIVER              |
| BETHLEHEM TWSP   | 05/31/2008 | SATURDAY | 0407 | I-78   | 7.7  | 1 PEDESTRIAN          |
| WEST AMWELL TWSP | 06/30/2008 | MONDAY   | 1402 | CR 605 | 0.7  | 1 DRIVER              |
| CLINTON TWSP     | 08/16/2008 | SATURDAY | 1130 | CR 639 | 1.7  | 1 DRIVER, 1 PASSENGER |
| READINGTON TWSP  | 09/12/2008 | FRIDAY   | 2053 | SH 22  | 26.3 | 1 PEDESTRIAN          |
| READINGTON TWSP  | 10/30/2008 | THURSDAY | 1935 | SH 22  | 26.3 | 1 PEDESTRIAN          |

**MERCER COUNTY**

| Municipality      | Date       | Day       | Time | Road                          | MP   | Persons Killed        |
|-------------------|------------|-----------|------|-------------------------------|------|-----------------------|
| PRINCETON TWSP    | 01/25/2008 | FRIDAY    | 1801 | SH 27                         | 2.4  | 1 PASSENGER           |
| HAMILTON TWSP     | 01/26/2008 | SATURDAY  | 1536 | SH 33                         | 3.2  | 1 DRIVER              |
| TRENTON           | 02/05/2008 | TUESDAY   | 1621 | PROSPECT ST                   | 0.7  | 1 PASSENGER           |
| HAMILTON TWSP     | 02/09/2008 | SATURDAY  | 0745 | KLOCKNER AVE                  | 0.3  | 1 DRIVER              |
| EAST WINDSOR TWSP | 02/18/2008 | MONDAY    | 1227 | TURNPIKE                      | 67.6 | 1 DRIVER, 1 PASSENGER |
| HAMILTON TWSP     | 03/18/2008 | TUESDAY   | 1013 | WHITEHORSE HAMILTON SQUARE RD | 1.4  | 1 PASSENGER           |
| EWING TWSP        | 04/25/2008 | FRIDAY    | 2320 | TURNPIKE                      | 0.7  | 1 PEDESTRIAN          |
| TRENTON           | 04/27/2008 | SUNDAY    | 0140 | SOUTH CLINTON AVE             | 3.5  | 1 DRIVER              |
| LAWRENCE TWSP     | 06/02/2008 | MONDAY    | 1053 | TURNPIKE                      | 7.8  | 1 DRIVER, 1 PASSENGER |
| HAMILTON TWSP     | 06/06/2008 | FRIDAY    | 0049 | CR 533                        | 2.2  | 1 DRIVER              |
| TRENTON           | 08/08/2008 | FRIDAY    | 0007 | CR 635                        | 0.7  | 1 PEDALCYCLIST        |
| TRENTON           | 09/06/2008 | SATURDAY  | 0233 | SH 129                        | 1.1  | 1 PEDESTRIAN          |
| HAMILTON TWSP     | 09/06/2008 | SATURDAY  | 1938 | CR 649                        | 2.9  | 1 PEDESTRIAN          |
| TRENTON           | 09/19/2008 | FRIDAY    | 0215 | SH 29                         | 2.6  | 1 DRIVER              |
| WASHINGTON TWP    | 09/20/2008 | SATURDAY  | 1042 | TURNPIKE                      | 67.0 | 1 DRIVER              |
| EWING TWSP        | 10/05/2008 | SUNDAY    | 1805 | TURNPIKE                      | 0.8  | 1 PEDESTRIAN          |
| EAST WINDSOR TWSP | 10/08/2008 | WEDNESDAY | 1605 | SH 33                         | 12.7 | 1 DRIVER              |
| TRENTON           | 10/15/2008 | WEDNESDAY | 1642 | WALL ST                       | 0.1  | 1 PASSENGER           |
| HAMILTON TWSP     | 12/01/2008 | MONDAY    | 0856 | I-295                         | 65.9 | 1 DRIVER              |
| HOPEWELL BORO     | 12/20/2008 | SATURDAY  | 2326 | CR 579                        | 10.9 | 1 DRIVER              |

**MIDDLESEX COUNTY**

| Municipality        | Date       | Day      | Time | Road       | MP  | Persons Killed        |
|---------------------|------------|----------|------|------------|-----|-----------------------|
| SOUTH BRUNSWICK TWS | 01/05/2008 | SATURDAY | 0048 | CR 610     | 4.2 | 1 DRIVER              |
| OLD BRIDGE TWSP     | 01/08/2008 | TUESDAY  | 1455 | PERRINE RD | 0.0 | 1 DRIVER              |
| OLD BRIDGE TWSP     | 01/25/2008 | FRIDAY   | 2351 | CR 645     | 1.0 | 1 DRIVER, 1 PASSENGER |
| PERTH AMBOY CITY    | 02/29/2008 | FRIDAY   | 1945 | HIGH ST    | 0.0 | 1 PASSENGER           |

| Municipality        | Date       | Day       | Time | Road            | MP    | Persons Killed        |
|---------------------|------------|-----------|------|-----------------|-------|-----------------------|
| EDISON TWSP         | 04/07/2008 | MONDAY    | 2206 | SH 27           | 18.6  | 1 PEDESTRIAN          |
| SOUTH PLAINFIELD BO | 05/06/2008 | TUESDAY   | 2253 | I-287           | 5.2   | 1 DRIVER              |
| SOUTH BRUNSWICK TWS | 05/12/2008 | MONDAY    | 0124 | CR 535          | 19.1  | 1 DRIVER              |
| SAYREVILLE BORO     | 05/17/2008 | SATURDAY  | 1416 | CR 675          | 1.1   | 1 DRIVER              |
| OLD BRIDGE TWSP     | 05/26/2008 | MONDAY    | 0942 | CHEESEQUAKE RD  | 0.0   | 1 DRIVER              |
| EDISON TWSP         | 06/16/2008 | MONDAY    | 0005 | TURNPIKE        | 86.2  | 1 DRIVER              |
| EDISON TWSP         | 06/25/2008 | WEDNESDAY | 2304 | TURNPIKE        | 86.1  | 1 DRIVER              |
| SAYREVILLE BORO     | 06/26/2008 | THURSDAY  | 2246 | PARKWAY         | 126.4 | 1 PASSENGER           |
| EDISON TWSP         | 07/03/2008 | THURSDAY  | 2133 | CEDAR LN        | 0.0   | 2 PASSENGERS          |
| SOUTH AMBOY CITY    | 07/06/2008 | SUNDAY    | 0018 | SOUTH PINE AVE  | 0.0   | 1 DRIVER              |
| PERTH AMBOY CITY    | 07/06/2008 | SUNDAY    | 1910 | CR 624          | 0.5   | 1 PEDESTRIAN          |
| WOODBRIIDGE TWSP    | 07/15/2008 | TUESDAY   | 0441 | SH 1            | 36.8  | 1 PEDESTRIAN          |
| WOODBRIIDGE TWSP    | 07/18/2008 | FRIDAY    | 2328 | TURNPIKE        | 94.4  | 1 DRIVER, 1 PASSENGER |
| SOUTH BRUNSWICK TWS | 08/01/2008 | FRIDAY    | 1614 | TURNPIKE        | 77.6  | 1 DRIVER              |
| NORTH BRUNSWICK TWS | 08/12/2008 | TUESDAY   | 1106 | SH 130          | 83.0  | 1 PASSENGER           |
| SOUTH BRUNSWICK TWS | 08/12/2008 | TUESDAY   | 1908 | SH 130          | 75.0  | 1 DRIVER              |
| WOODBRIIDGE TWSP    | 08/22/2008 | FRIDAY    | 0348 | SH 1            | 35.7  | 1 DRIVER              |
| MILLTOWN BORO       | 08/29/2008 | FRIDAY    | 1834 | CR 606          | 4.2   | 1 DRIVER              |
| NEW BRUNSWICK CITY  | 09/04/2008 | THURSDAY  | 0004 | CR 527          | 47.1  | 1 PEDESTRIAN          |
| OLD BRIDGE TWSP     | 09/06/2008 | SATURDAY  | 0034 | SH 9            | 126.7 | 1 PEDALCYCLIST        |
| SOUTH PLAINFIELD BO | 09/13/2008 | SATURDAY  | 0512 | CR 501          | 0.4   | 1 DRIVER              |
| EDISON TWSP         | 09/13/2008 | SATURDAY  | 1823 | TURNPIKE        | 88.5  | 1 PASSENGER           |
| EDISON TWSP         | 09/23/2008 | TUESDAY   | 1502 | I-287           | 3.6   | 1 DRIVER              |
| PISCATAWAY TWSP     | 09/24/2008 | WEDNESDAY | 0712 | RIVERCREST DR   | 0.0   | 1 PEDESTRIAN          |
| WOODBRIIDGE TWSP    | 10/04/2008 | SATURDAY  | 1857 | SH 35           | 57.6  | 1 PEDESTRIAN          |
| SOUTH PLAINFIELD BO | 10/15/2008 | WEDNESDAY | 0816 | CR 603          | 2.6   | 1 DRIVER              |
| SOUTH PLAINFIELD BO | 10/18/2008 | SATURDAY  | 1909 | I-287           | 5.5   | 1 DRIVER              |
| WOODBRIIDGE TWSP    | 10/21/2008 | TUESDAY   | 2320 | SH 35           | 57.0  | 2 DRIVERS             |
| MONROE TWSP         | 10/27/2008 | MONDAY    | 1439 | PERRINEVILLE RD | 0.8   | 1 DRIVER              |
| MONROE TWSP         | 11/03/2008 | MONDAY    | 2046 | CR 613          | 4.0   | 1 PASSENGER           |
| CRANBURY TWSP       | 11/08/2008 | SATURDAY  | 0358 | TURNPIKE        | 70.0  | 1 PEDESTRIAN          |
| EAST BRUNSWICK TWSP | 11/10/2008 | MONDAY    | 1700 | HELMETTA BLVD   | 0.2   | 1 DRIVER              |
| EAST BRUNSWICK TWSP | 11/19/2008 | WEDNESDAY | 1600 | SH 18           | 39.0  | 1 DRIVER              |
| SOUTH PLAINFIELD BO | 11/29/2008 | SATURDAY  | 1540 | METUCHEN RD     | 0.0   | 1 DRIVER              |
| PERTH AMBOY CITY    | 12/04/2008 | THURSDAY  | 1754 | WAGNER AVE      | 0.0   | 1 DRIVER              |
| EAST BRUNSWICK TWSP | 12/09/2008 | TUESDAY   | 2141 | SH 18           | 38.3  | 1 PEDESTRIAN          |
| PERTH AMBOY CITY    | 12/12/2008 | FRIDAY    | 1444 | CR 616          | 1.6   | 1 DRIVER              |
| WOODBRIIDGE TWSP    | 12/14/2008 | SUNDAY    | 0357 | PARKWAY         | 132.6 | 1 DRIVER              |

**MONMOUTH COUNTY**

| Municipality        | Date       | Day       | Time | Road              | MP    | Persons Killed        |
|---------------------|------------|-----------|------|-------------------|-------|-----------------------|
| MIDDLETOWN TWSP     | 01/07/2008 | MONDAY    | 2300 | SH 36             | 14.5  | 1 DRIVER              |
| MIDDLETOWN TWSP     | 01/12/2008 | SATURDAY  | 0406 | CR 12             | 1.6   | 1 DRIVER              |
| WALL TWSP           | 01/18/2008 | FRIDAY    | 1402 | SH 18             | 5.1   | 1 DRIVER              |
| MILLSTONE TWSP      | 01/31/2008 | THURSDAY  | 2017 | CR 571            | 27.6  | 1 DRIVER              |
| FREEHOLD TWSP       | 02/27/2008 | WEDNESDAY | 1804 | BAR HARBOR RD     | 0.0   | 2 PEDESTRIANS         |
| COLTS NECK TWSP     | 03/06/2008 | THURSDAY  | 1515 | SH 34             | 16.3  | 1 DRIVER              |
| TINTON FALLS BORO   | 03/09/2008 | SUNDAY    | 2317 | CR 38             | 3.3   | 1 PASSENGER           |
| ABERDEEN TWSP       | 03/21/2008 | FRIDAY    | 0752 | PARKWAY           | 118.9 | 1 PASSENGER           |
| EATONTOWN BORO      | 03/22/2008 | SATURDAY  | 0350 | CR 537            | 64.1  | 1 DRIVER              |
| HOWELL TWSP         | 04/07/2008 | MONDAY    | 1356 | GEORGIA TAVERN RD | 0.0   | 1 PASSENGER           |
| FREEHOLD TWSP       | 04/23/2008 | WEDNESDAY | 2328 | GEORGIA RD        | 0.8   | 1 DRIVER              |
| AVON-BY-THE-SEA BOR | 04/25/2008 | FRIDAY    | 0730 | CR 17             | 0.3   | 1 PEDALCYCLIST        |
| HAZLET BORO         | 04/28/2008 | MONDAY    | 0553 | SH 36             | 23.6  | 1 PEDESTRIAN          |
| OCEANPORT BORO      | 05/06/2008 | TUESDAY   | 0701 | CR 11             | 0.5   | 1 DRIVER              |
| WALL TWSP           | 05/14/2008 | WEDNESDAY | 0114 | CR 549            | 15.3  | 1 PASSENGER, 1 DRIVER |
| LITTLE SILVER BORO  | 05/26/2008 | MONDAY    | 1058 | CR 11             | 2.7   | 1 PEDALCYCLIST        |
| WALL TWSP           | 06/10/2008 | TUESDAY   | 0857 | SH 138            | 0.6   | 1 DRIVER              |
| FREEHOLD TWSP       | 06/19/2008 | THURSDAY  | 0333 | SH 9              | 114.7 | 1 DRIVER              |
| NEPTUNE TWSP        | 06/21/2008 | SATURDAY  | 1049 | SH 35             | 21.4  | 1 DRIVER              |
| HOWELL TWSP         | 06/29/2008 | SUNDAY    | 0239 | LEMON RD          | 0.0   | 1 DRIVER              |
| FREEHOLD TWSP       | 06/29/2008 | SUNDAY    | 0400 | SH 79             | 3.5   | 1 PASSENGER           |
| TINTON FALLS BORO   | 07/06/2008 | SUNDAY    | 2227 | PARKWAY           | 108.3 | 1 PASSENGER           |
| BELMAR BORO         | 07/12/2008 | SATURDAY  | 2342 | SH 35             | 21.4  | 1 PEDESTRIAN          |
| MANALAPAN TWSP      | 07/14/2008 | MONDAY    | 0846 | CR 527            | 27.2  | 1 DRIVER              |
| FREEHOLD TWSP       | 07/30/2008 | WEDNESDAY | 1254 | CR 23             | 1.2   | 1 DRIVER              |
| MARLBORO TWSP       | 08/22/2008 | FRIDAY    | 0620 | SH 18             | 25.1  | 1 DRIVER              |
| EATONTOWN BORO      | 08/27/2008 | WEDNESDAY | 0159 | CR 547            | 27.1  | 1 DRIVER              |
| WEST LONG BRANCH BO | 08/30/2008 | SATURDAY  | 1415 | CR 537            | 67.5  | 1 DRIVER              |
| OCEANPORT BORO      | 08/30/2008 | SATURDAY  | 1532 | CR 33             | 1.2   | 1 DRIVER              |
| TINTON FALLS BORO   | 09/12/2008 | FRIDAY    | 1855 | PARKWAY           | 105.3 | 1 DRIVER              |
| MIDDLETOWN TWSP     | 09/16/2008 | TUESDAY   | 2050 | SH 35             | 37.0  | 1 PASSENGER           |

| Municipality    | Date       | Day       | Time | Road                | MP    | Persons Killed |
|-----------------|------------|-----------|------|---------------------|-------|----------------|
| MARLBORO TWSP   | 10/10/2008 | FRIDAY    | 1021 | SH 79               | 7.4   | 1 DRIVER       |
| HOWELL TWSP     | 10/15/2008 | WEDNESDAY | 1726 | SH 9                | 104.0 | 1 DRIVER       |
| HOWELL TWSP     | 10/16/2008 | THURSDAY  | 1212 | CR 549              | 16.4  | 1 DRIVER       |
| WALL TWSP       | 10/31/2008 | FRIDAY    | 1101 | WEST HURLEY POND RD | 0.0   | 1 DRIVER       |
| EATONTOWN BORO  | 11/14/2008 | FRIDAY    | 2052 | SH 18               | 13.4  | 1 DRIVER       |
| NEPTUNE TWSP    | 11/19/2008 | WEDNESDAY | 1919 | SH 33               | 40.6  | 1 PEDESTRIAN   |
| WALL TWSP       | 11/27/2008 | THURSDAY  | 1016 | PARKWAY             | 94.7  | 1 DRIVER       |
| COLTS NECK TWSP | 11/27/2008 | THURSDAY  | 2158 | CROSS RD            | 0.0   | 1 PASSENGER    |
| HOWELL TWSP     | 11/29/2008 | SATURDAY  | 0041 | CR 21               | 3.0   | 1 DRIVER       |
| MIDDLETOWN TWSP | 12/05/2008 | FRIDAY    | 1939 | SH 36               | 19.9  | 1 PEDESTRIAN   |
| MANALAPAN TWSP  | 12/09/2008 | TUESDAY   | 1123 | SH 9                | 117.3 | 1 PASSENGER    |
| WALL TWSP       | 12/21/2008 | SUNDAY    | 0203 | PARKWAY             | 96.6  | 1 DRIVER       |
| MARLBORO TWSP   | 12/21/2008 | SUNDAY    | 0222 | CR 520              | 5.1   | 1 DRIVER       |
| HOWELL TWSP     | 12/26/2008 | FRIDAY    | 1752 | SH 9                | 105.1 | 1 PEDESTRIAN   |

### MORRIS COUNTY

| Municipality        | Date       | Day       | Time | Road        | MP   | Persons Killed  |
|---------------------|------------|-----------|------|-------------|------|-----------------|
| RIVERDALE BORO      | 01/16/2008 | WEDNESDAY | 1853 | CR 511      | 7.8  | 1 PEDESTRIAN    |
| MOUNT OLIVE TWSP    | 01/16/2008 | WEDNESDAY | 2130 | SH 46       | 27.7 | 1 PEDALCYCLIST  |
| HARDING TWSP        | 01/23/2008 | WEDNESDAY | 1340 | I-287       | 31.4 | 1 DRIVER        |
| ROCKAWAY BORO       | 02/02/2008 | SATURDAY  | 1054 | SH 46       | 40.9 | 1 DRIVER        |
| ROXBURY TWSP        | 02/05/2008 | TUESDAY   | 0413 | I-80        | 27.9 | 1 PEDESTRIAN    |
| JEFFERSON TWSP      | 02/17/2008 | SUNDAY    | 1717 | CR 699      | 6.0  | 1 PASSENGER     |
| MORRISTOWN TOWN     | 03/13/2008 | THURSDAY  | 0015 | SH 202      | 45.3 | 1 DRIVER        |
| DOVER TOWN          | 04/05/2008 | SATURDAY  | 2208 | SH 15       | 1.1  | 1 PEDESTRIAN    |
| MONTVILLE TWSP      | 04/08/2008 | TUESDAY   | 2013 | SH 202      | 57.8 | 1 DRIVER        |
| MORRIS TWSP         | 04/17/2008 | THURSDAY  | 2204 | I-287       | 35.3 | 1 DRIVER        |
| CHESTER TWSP        | 04/18/2008 | FRIDAY    | 1747 | FURNANCE RD | 0.0  | 1 DRIVER        |
| HARDING TWSP        | 05/25/2008 | SUNDAY    | 1153 | CR 663      | 2.2  | 1 DRIVER        |
| WASHINGTON TWSP     | 05/26/2008 | MONDAY    | 0605 | CR 517      | 9.9  | 1 DRIVER        |
| PARSIPPANY-TROY HIL | 06/29/2008 | SUNDAY    | 0010 | KNOLL RD    | 0.0  | 2 PEDALCYCLISTS |
| HARDING TWSP        | 07/13/2008 | SUNDAY    | 1631 | I-287       | 33.5 | 1 DRIVER        |
| MOUNT ARLINGTON BOR | 07/16/2008 | WEDNESDAY | 0650 | I-80        | 30.2 | 1 DRIVER        |
| ROXBURY TWSP        | 08/04/2008 | MONDAY    | 2233 | I-80        | 28.7 | 1 DRIVER        |
| FLORHAM PARK BORO   | 08/06/2008 | WEDNESDAY | 0914 | JAMES ST    | 0.0  | 1 DRIVER        |
| MONTVILLE TWSP      | 10/13/2008 | MONDAY    | 1544 | I-287       | 47.2 | 1 PASSENGER     |
| ROCKAWAY TWSP       | 10/15/2008 | WEDNESDAY | 0248 | SH 15       | 2.9  | 1 PEDESTRIAN    |
| PARSIPPANY-TROY HIL | 10/31/2008 | FRIDAY    | 1814 | SH 202      | 51.8 | 1 DRIVER        |
| ROCKAWAY TWSP       | 11/25/2008 | TUESDAY   | 1847 | I-80        | 37.4 | 1 DRIVER        |
| WASHINGTON TWSP     | 12/04/2008 | THURSDAY  | 1004 | KINGS HWY   | 0.0  | 1 DRIVER        |
| MORRISTOWN TOWN     | 12/13/2008 | SATURDAY  | 1837 | SH 202      | 43.9 | 1 PEDESTRIAN    |
| PARSIPPANY-TROY HIL | 12/24/2008 | WEDNESDAY | 1702 | SH 46       | 48.9 | 1 PEDESTRIAN    |

### OCEAN COUNTY

| Municipality    | Date       | Day       | Time | Road        | MP   | Persons Killed |
|-----------------|------------|-----------|------|-------------|------|----------------|
| TOMS RIVER      | 01/07/2008 | MONDAY    | 0608 | CR 549      | 0.4  | 1 PEDESTRIAN   |
| BRICK TWSP      | 01/14/2008 | MONDAY    | 1739 | CR 549      | 12.2 | 1 PASSENGER    |
| TOMS RIVER      | 01/18/2008 | FRIDAY    | 1454 | SH 70       | 48.2 | 1 DRIVER       |
| TOMS RIVER      | 02/03/2008 | SUNDAY    | 2004 | SH 9        | 98.5 | 1 PEDESTRIAN   |
| BRICK TWSP      | 02/11/2008 | MONDAY    | 1359 | SH 70       | 58.1 | 1 DRIVER       |
| MANCHESTER TWSP | 02/12/2008 | TUESDAY   | 0900 | CR 530      | 20.0 | 1 DRIVER       |
| TOMS RIVER      | 02/15/2008 | FRIDAY    | 0001 | SH 37       | 6.6  | 1 PEDESTRIAN   |
| LACEY TWSP      | 02/20/2008 | WEDNESDAY | 1512 | CR 614      | 10.6 | 1 DRIVER       |
| MANCHESTER TWSP | 03/15/2008 | SATURDAY  | 0043 | SH 70       | 40.5 | 1 DRIVER       |
| MANCHESTER TWSP | 03/29/2008 | SATURDAY  | 1938 | PASADENA RD | 0.0  | 1 DRIVER       |
| TOMS RIVER      | 04/14/2008 | MONDAY    | 1400 | JAMES ST    | 0.1  | 1 PEDESTRIAN   |
| MANCHESTER TWSP | 04/17/2008 | THURSDAY  | 0612 | SH 70       | 37.3 | 1 DRIVER       |
| STAFFORD TWSP   | 04/17/2008 | THURSDAY  | 1753 | SH 72       | 19.7 | 1 DRIVER       |
| BEACHWOOD BORO  | 04/22/2008 | TUESDAY   | 0429 | PARKWAY     | 80.1 | 1 DRIVER       |
| LACEY TWSP      | 05/11/2008 | SUNDAY    | 1429 | CR 614      | 4.9  | 1 DRIVER       |
| BARNEGAT TWSP   | 06/30/2008 | MONDAY    | 0426 | PARKWAY     | 68.7 | 1 DRIVER       |
| STAFFORD TWSP   | 07/12/2008 | SATURDAY  | 0147 | PARKWAY     | 62.4 | 1 DRIVER       |
| JACKSON TWSP    | 07/12/2008 | SATURDAY  | 1002 | CR 571      | 14.6 | 1 DRIVER       |
| LAKEWOOD TWSP   | 07/14/2008 | MONDAY    | 1538 | CR 26       | 0.4  | 1 DRIVER       |
| BRICK TWSP      | 07/21/2008 | MONDAY    | 1549 | CR 549      | 9.3  | 1 PEDESTRIAN   |
| BEACHWOOD BORO  | 07/25/2008 | FRIDAY    | 1053 | CR 619      | 2.7  | 1 DRIVER       |
| BERKELEY TWSP   | 08/02/2008 | SATURDAY  | 0328 | CR 85       | 0.0  | 1 DRIVER       |
| BRICK TWSP      | 08/21/2008 | THURSDAY  | 2155 | CR 549      | 12.9 | 1 PASSENGER    |
| BRICK TWSP      | 10/11/2008 | SATURDAY  | 1555 | SH 70       | 54.4 | 1 PEDESTRIAN   |
| PINE BEACH BORO | 10/15/2008 | WEDNESDAY | 1543 | MOTOR RD    | 0.1  | 1 DRIVER       |

| Municipality        | Date       | Day       | Time | Road        | MP   | Persons Killed |
|---------------------|------------|-----------|------|-------------|------|----------------|
| BARNEGAT LIGHT BORO | 10/17/2008 | FRIDAY    | 0701 | CENTRAL AVE | 0.0  | 1 PEDESTRIAN   |
| JACKSON TWSP        | 10/25/2008 | SATURDAY  | 2007 | CR 639      | 0.8  | 2 PASSENGERS   |
| BRICK TWSP          | 10/29/2008 | WEDNESDAY | 1133 | VAN ZILE RD | 1.5  | 1 PASSENGER    |
| JACKSON TWSP        | 11/06/2008 | THURSDAY  | 2208 | FREEHOLD RD | 0.0  | 1 DRIVER       |
| LAKEWOOD TWSP       | 11/09/2008 | SUNDAY    | 1910 | CR 526      | 31.4 | 1 PEDESTRIAN   |
| BERKELEY TWSP       | 11/18/2008 | TUESDAY   | 0923 | SANTIAGO DR | 0.0  | 1 PASSENGER    |
| TOMS RIVER          | 11/21/2008 | FRIDAY    | 1203 | SH 9        | 94.9 | 1 PASSENGER    |
| BRICK TWSP          | 12/04/2008 | THURSDAY  | 2259 | SH 88       | 6.3  | 1 DRIVER       |
| STAFFORD TWSP       | 12/08/2008 | MONDAY    | 1122 | PARKWAY     | 66.1 | 1 DRIVER       |
| LACEY TWSP          | 12/15/2008 | MONDAY    | 2151 | CR 10       | 0.6  | 1 PEDESTRIAN   |
| LACEY TWSP          | 12/29/2008 | MONDAY    | 1839 | CR 614      | 12.5 | 1 PEDESTRIAN   |
| LACEY TWSP          | 12/31/2008 | WEDNESDAY | 1340 | PARKWAY     | 72.4 | 1 PASSENGER    |

**PASSAIC COUNTY**

| Municipality      | Date       | Day       | Time | Road         | MP    | Persons Killed |
|-------------------|------------|-----------|------|--------------|-------|----------------|
| CLIFTON CITY      | 01/11/2008 | FRIDAY    | 1657 | PAULISON AVE | 0.0   | 1 DRIVER       |
| CLIFTON CITY      | 01/12/2008 | SATURDAY  | 1852 | CR 621       | 2.5   | 1 PEDESTRIAN   |
| PATERSON CITY     | 01/12/2008 | SATURDAY  | 2243 | BROADWAY     | 0.0   | 1 DRIVER       |
| WAYNE TWSP        | 01/14/2008 | MONDAY    | 1913 | CR 202       | 68.5  | 1 PEDESTRIAN   |
| WAYNE TWSP        | 01/27/2008 | SUNDAY    | 0149 | CR 683       | 0.7   | 1 PASSENGER    |
| WAYNE TWSP        | 02/03/2008 | SUNDAY    | 2046 | SH 23        | 63.4  | 1 PEDESTRIAN   |
| PATERSON CITY     | 03/17/2008 | MONDAY    | 1418 | 12TH AVE     | 0.0   | 1 PEDESTRIAN   |
| BLOOMINGDALE BORO | 04/07/2008 | MONDAY    | 1247 | I-287        | 54.4  | 1 PASSENGER    |
| WEST MILFORD TWSP | 04/12/2008 | SATURDAY  | 2111 | AWOSTING RD  | 0.0   | 1 DRIVER       |
| CLIFTON CITY      | 04/13/2008 | SUNDAY    | 0050 | SH 46        | 61.3  | 1 PEDESTRIAN   |
| PATERSON CITY     | 06/29/2008 | SUNDAY    | 0238 | I-80         | 59.3  | 1 PEDESTRIAN   |
| RINGWOOD BORO     | 07/22/2008 | TUESDAY   | 0215 | CR 698       | 0.7   | 1 DRIVER       |
| CLIFTON CITY      | 08/06/2008 | WEDNESDAY | 0120 | SH 3         | 0.5   | 1 DRIVER       |
| PATERSON CITY     | 08/07/2008 | THURSDAY  | 1831 | CR 601       | 5.5   | 1 PEDESTRIAN   |
| WEST MILFORD TWSP | 09/05/2008 | FRIDAY    | 0147 | CR 704       | 3.9   | 1 PASSENGER    |
| PATERSON CITY     | 09/13/2008 | SATURDAY  | 0450 | PARK AVE     | 0.0   | 1 DRIVER       |
| WAYNE TWSP        | 09/18/2008 | THURSDAY  | 1402 | SH 202       | 64.3  | 1 DRIVER       |
| CLIFTON CITY      | 10/08/2008 | WEDNESDAY | 2239 | PARKWAY      | 154.1 | 1 DRIVER       |
| WEST MILFORD TWSP | 10/19/2008 | SUNDAY    | 2205 | SH 23        | 22.5  | 1 PEDESTRIAN   |
| TOTOWA BORO       | 10/21/2008 | TUESDAY   | 0253 | I-80         | 55.1  | 1 PASSENGER    |
| WAYNE TWSP        | 10/27/2008 | MONDAY    | 1034 | I-80         | 54.5  | 1 DRIVER       |
| PATERSON CITY     | 11/08/2008 | SATURDAY  | 0204 | GODWIN AVE   | 0.0   | 1 PEDESTRIAN   |
| WAYNE TWSP        | 11/14/2008 | FRIDAY    | 1351 | SH 46        | 56.0  | 1 PASSENGER    |
| PATERSON CITY     | 11/30/2008 | SUNDAY    | 1903 | CR 649       | 2.1   | 1 PEDESTRIAN   |
| WAYNE TWSP        | 12/22/2008 | MONDAY    | 1909 | CR 504       | 9.9   | 1 PEDESTRIAN   |

**SALEM COUNTY**

| Municipality       | Date       | Day       | Time | Road             | MP   | Persons Killed         |
|--------------------|------------|-----------|------|------------------|------|------------------------|
| PENNSVILLE TWSP    | 01/04/2008 | FRIDAY    | 0757 | CR 670           | 0.0  | 1 DRIVER               |
| OLDMANS TWSP       | 01/29/2008 | TUESDAY   | 1743 | I-295            | 7.2  | 1 DRIVER               |
| PITTSBORO TWSP     | 03/19/2008 | WEDNESDAY | 2308 | CR 674           | 0.5  | 1 DRIVER               |
| UPPER PITTSBORO TW | 03/28/2008 | FRIDAY    | 1046 | EAST GARRISON RD | 0.0  | 1 DRIVER               |
| ELSBORO TWSP       | 04/13/2008 | SUNDAY    | 0135 | CR 661           | 1.1  | 1 DRIVER               |
| CARNEYS POINT TWSP | 04/28/2008 | MONDAY    | 1403 | TURNPIKE         | 0.9  | 1 DRIVER               |
| PITTSBORO TWSP     | 05/31/2008 | SATURDAY  | 0432 | CR 674           | 1.7  | 1 DRIVER               |
| CARNEYS POINT TWSP | 06/21/2008 | SATURDAY  | 2351 | SH 48            | 4.3  | 1 DRIVER               |
| ALLOWAY TWSP       | 10/20/2008 | MONDAY    | 1653 | CR 603           | 1.8  | 1 DRIVER               |
| MANNINGTON TWSP    | 10/31/2008 | FRIDAY    | 1254 | CR 540           | 6.0  | 1 DRIVER, 2 PASSENGERS |
| PENNSVILLE TWSP    | 11/19/2008 | WEDNESDAY | 1502 | SH 49            | 0.1  | 1 PASSENGER            |
| WOODSTOWN BORO     | 11/28/2008 | FRIDAY    | 1412 | SH 40            | 11.2 | 1 DRIVER               |
| CARNEYS POINT TWSP | 12/02/2008 | TUESDAY   | 2038 | I-295            | 4.2  | 1 DRIVER               |
| CARNEYS POINT TWSP | 12/06/2008 | SATURDAY  | 1737 | SH 130           | 1.7  | 1 DRIVER               |

**SOMERSET COUNTY**

| Municipality        | Date       | Day      | Time | Road           | MP   | Persons Killed |
|---------------------|------------|----------|------|----------------|------|----------------|
| NORTH PLAINFIELD BO | 01/08/2008 | TUESDAY  | 1751 | WASHINGTON AVE | 0.0  | 1 DRIVER       |
| BRIDGEWATER TWSP    | 01/27/2008 | SUNDAY   | 1239 | SH 22          | 35.2 | 1 DRIVER       |
| NORTH PLAINFIELD BO | 02/19/2008 | TUESDAY  | 0024 | GROVE ST       | 0.0  | 1 PASSENGER    |
| HILLSBOROUGH TWSP   | 04/10/2008 | THURSDAY | 1611 | CR 627         | 2.4  | 1 DRIVER       |
| FRANKLIN TWSP       | 04/19/2008 | SATURDAY | 1007 | SKILLMANS LN   | 0.0  | 1 DRIVER       |
| WARREN TWSP         | 04/20/2008 | SUNDAY   | 0314 | I-78           | 40.4 | 1 DRIVER       |
| GREEN BROOK TWSP    | 05/15/2008 | THURSDAY | 1845 | WINGATE WAY    | 0.0  | 1 PEDESTRIAN   |
| NORTH PLAINFIELD BO | 05/29/2008 | THURSDAY | 2142 | SH 22          | 44.7 | 1 PEDESTRIAN   |
| HILLSBOROUGH TWSP   | 06/09/2008 | MONDAY   | 1204 | SH 206         | 65.4 | 1 PASSENGER    |

| Municipality        | Date       | Day      | Time | Road         | MP   | Persons Killed |
|---------------------|------------|----------|------|--------------|------|----------------|
| FRANKLIN TWSP       | 06/16/2008 | MONDAY   | 1234 | I-287        | 11.1 | 1 DRIVER       |
| BEDMINSTER TWSP     | 07/25/2008 | FRIDAY   | 0908 | SH 206       | 79.6 | 1 PEDESTRIAN   |
| HILLSBOROUGH TWSP   | 10/12/2008 | SUNDAY   | 0325 | SUNNYMEAD RD | 0.0  | 1 DRIVER       |
| WARREN TWSP         | 11/15/2008 | SATURDAY | 0640 | I-78         | 34.8 | 1 DRIVER       |
| NORTH PLAINFIELD BO | 12/11/2008 | THURSDAY | 1951 | CR 531       | 8.9  | 1 PEDESTRIAN   |
| NORTH PLAINFIELD BO | 12/29/2008 | MONDAY   | 0610 | SH 22        | 45.3 | 1 PEDESTRIAN   |

### SUSSEX COUNTY

| Municipality    | Date       | Day       | Time | Road   | MP   | Persons Killed |
|-----------------|------------|-----------|------|--------|------|----------------|
| VERNON TWSP     | 01/06/2008 | SUNDAY    | 0341 | CR 515 | 6.7  | 1 DRIVER       |
| VERNON TWSP     | 02/02/2008 | SATURDAY  | 1913 | CR 515 | 4.2  | 1 DRIVER       |
| HARDYSTON TWSP  | 03/03/2008 | MONDAY    | 2213 | SH 23  | 28.2 | 1 PASSENGER    |
| FRANKLIN BORO   | 03/10/2008 | MONDAY    | 0200 | CR 517 | 39.6 | 1 DRIVER       |
| FRANKFORD TWSP  | 04/26/2008 | SATURDAY  | 1445 | CR 521 | 25.6 | 1 DRIVER       |
| HARDYSTON TWSP  | 05/07/2008 | WEDNESDAY | 1220 | SH 94  | 32.3 | 1 DRIVER       |
| STILLWATER TWSP | 06/02/2008 | MONDAY    | 2041 | CR 617 | 7.0  | 1 DRIVER       |
| MONTAGUE TWSP   | 06/22/2008 | SUNDAY    | 0929 | CR 653 | 6.2  | 1 DRIVER       |
| MONTAGUE TWSP   | 07/12/2008 | SATURDAY  | 1051 | SH 23  | 49.3 | 1 DRIVER       |
| WANTAGE TWSP    | 07/25/2008 | FRIDAY    | 0105 | SH 284 | 4.5  | 1 DRIVER       |
| HARDYSTON TWSP  | 07/25/2008 | FRIDAY    | 1628 | SH 94  | 33.7 | 1 DRIVER       |
| VERNON TWSP     | 08/02/2008 | SATURDAY  | 0519 | CR 667 | 0.7  | 1 PASSENGER    |
| MONTAGUE TWSP   | 08/04/2008 | MONDAY    | 2136 | CR 650 | 2.2  | 1 DRIVER       |
| MONTAGUE TWSP   | 09/01/2008 | MONDAY    | 1630 | CR 650 | 6.4  | 1 DRIVER       |

### UNION COUNTY

| Municipality        | Date       | Day       | Time | Road            | MP    | Persons Killed        |
|---------------------|------------|-----------|------|-----------------|-------|-----------------------|
| ELIZABETH CITY      | 01/01/2008 | TUESDAY   | 1229 | CR 624          | 2.2   | 1 DRIVER              |
| WESTFIELD TOWN      | 01/04/2008 | FRIDAY    | 0703 | SH 28           | 20.4  | 1 PEDESTRIAN          |
| HILLSIDE TWSP       | 01/06/2008 | SUNDAY    | 2000 | SH 22           | 2.6   | 1 PEDESTRIAN          |
| ELIZABETH CITY      | 01/17/2008 | THURSDAY  | 2328 | SH 1            | 43.1  | 1 PEDESTRIAN          |
| ROSELLE PARK BORO   | 01/21/2008 | MONDAY    | 0050 | SH 28           | 23.6  | 1 PEDESTRIAN          |
| CRANFORD TWSP       | 01/27/2008 | SUNDAY    | 0006 | LEXINGTON AVE   | 0.0   | 1 DRIVER              |
| ELIZABETH CITY      | 02/03/2008 | SUNDAY    | 1650 | MONROE AVE      | 0.0   | 1 DRIVER              |
| UNION TWSP          | 02/05/2008 | TUESDAY   | 0557 | SH 82           | 2.4   | 1 DRIVER              |
| UNION TWSP          | 02/07/2008 | THURSDAY  | 1745 | SH 82           | 0.8   | 1 PEDESTRIAN          |
| UNION TWSP          | 02/21/2008 | THURSDAY  | 1847 | LAUREL AVE      | 0.0   | 1 PEDESTRIAN          |
| CRANFORD TWSP       | 03/13/2008 | THURSDAY  | 1253 | PARKWAY         | 138.8 | 1 DRIVER              |
| NEW PROVIDENCE BORO | 04/16/2008 | WEDNESDAY | 0953 | CR 512          | 27.8  | 1 DRIVER              |
| ELIZABETH CITY      | 04/17/2008 | THURSDAY  | 0219 | SH 1            | 44.8  | 1 PEDESTRIAN          |
| PLAINFIELD CITY     | 05/04/2008 | SUNDAY    | 1734 | PUTNAM AVE      | 0.0   | 1 PASSENGER           |
| CLARK TWSP          | 05/18/2008 | SUNDAY    | 2036 | CR 606          | 3.9   | 1 PEDESTRIAN          |
| ELIZABETH CITY      | 05/22/2008 | THURSDAY  | 1206 | SH 27           | 34.3  | 1 PEDESTRIAN          |
| UNION TWSP          | 06/11/2008 | WEDNESDAY | 2330 | PARKWAY         | 142.0 | 1 DRIVER, 1 PASSENGER |
| BERKELEY HEIGHTS TW | 06/15/2008 | SUNDAY    | 1603 | I-78            | 44.3  | 1 DRIVER              |
| PLAINFIELD CITY     | 07/05/2008 | SATURDAY  | 0218 | SH 28           | 14.6  | 1 PEDESTRIAN          |
| CRANFORD TWSP       | 07/08/2008 | TUESDAY   | 1200 | CR 615          | 5.2   | 1 PEDESTRIAN          |
| HILLSIDE TWSP       | 07/18/2008 | FRIDAY    | 1425 | I-78            | 54.2  | 1 DRIVER              |
| SPRINGFIELD TWSP    | 08/10/2008 | SUNDAY    | 0235 | SH 22           | 52.5  | 1 DRIVER              |
| SCOTCH PLAINS TWSP  | 08/14/2008 | THURSDAY  | 1803 | GLENSIDE AVE    | 0.0   | 1 DRIVER, 1 PASSENGER |
| UNION TWSP          | 09/03/2008 | WEDNESDAY | 2233 | CR 619          | 4.2   | 1 PEDALCYCLIST        |
| ELIZABETH CITY      | 09/08/2008 | MONDAY    | 1502 | CR 612          | 2.6   | 1 DRIVER              |
| ELIZABETH CITY      | 10/16/2008 | THURSDAY  | 0014 | TURNPIKE        | 0.0   | 2 PEDESTRIANS         |
| SUMMIT CITY         | 11/02/2008 | SUNDAY    | 1526 | ASHLAND RD      | 0.8   | 1 PASSENGER           |
| ELIZABETH CITY      | 11/09/2008 | SUNDAY    | 1846 | SH 1            | 44.3  | 1 PEDESTRIAN          |
| SCOTCH PLAINS TWSP  | 11/13/2008 | THURSDAY  | 0548 | CR 655          | 1.2   | 1 DRIVER              |
| ELIZABETH CITY      | 11/18/2008 | TUESDAY   | 0500 | TURNPIKE        | 99.6  | 1 DRIVER              |
| LINDEN CITY         | 11/19/2008 | WEDNESDAY | 1800 | WEST LINDEN AVE | 0.0   | 1 DRIVER              |
| CLARK TWSP          | 11/29/2008 | SATURDAY  | 2326 | CR 613          | 3.7   | 1 DRIVER              |
| ELIZABETH CITY      | 11/29/2008 | SATURDAY  | 2329 | SH 1            | 44.5  | 1 PEDESTRIAN          |
| RAHWAY CITY         | 12/15/2008 | MONDAY    | 1422 | KLINE PL        | 0.0   | 1 PEDESTRIAN          |
| LINDEN CITY         | 12/19/2008 | FRIDAY    | 0315 | SH 1            | 40.5  | 1 DRIVER              |

### WARREN COUNTY

| Municipality    | Date       | Day      | Time | Road  | MP  | Persons Killed        |
|-----------------|------------|----------|------|-------|-----|-----------------------|
| GREENWICH TWSP  | 02/14/2008 | THURSDAY | 1000 | I-78  | 5.5 | 1 DRIVER              |
| KNOWLTON TWSP   | 04/04/2008 | FRIDAY   | 0525 | I-80  | 4.9 | 1 DRIVER              |
| BLAIRSTOWN TWSP | 06/15/2008 | SUNDAY   | 0342 | I-80  | 9.0 | 1 DRIVER              |
| LOPATCONG TWSP  | 11/04/2008 | TUESDAY  | 0209 | SH 22 | 2.1 | 1 DRIVER, 1 PASSENGER |
| FRANKLIN TWSP   | 11/13/2008 | THURSDAY | 1746 | SH 57 | 6.0 | 1 PEDESTRIAN          |

## FATALITIES BY COUNTY FOR 2008

### FATAL ACCIDENT INVESTIGATION UNIT

Lt. Robert Parlow #3563, Unit Head  
SFC Robert Foulks #5052, Asst. Unit Head

#### NORTH SQUAD

DSG Robert Babitz #5332  
Det.I Kevin Bartels #5557  
Det.II Derek DiStaso #6186  
Det. Daniel Oliveira #6419

#### CENTRAL SQUAD

DSG Michael Rizol #5202  
Det.II Patrick Brady #5951  
Tpr. David Guinan #6266  
Tpr. Robert Nuber #6651

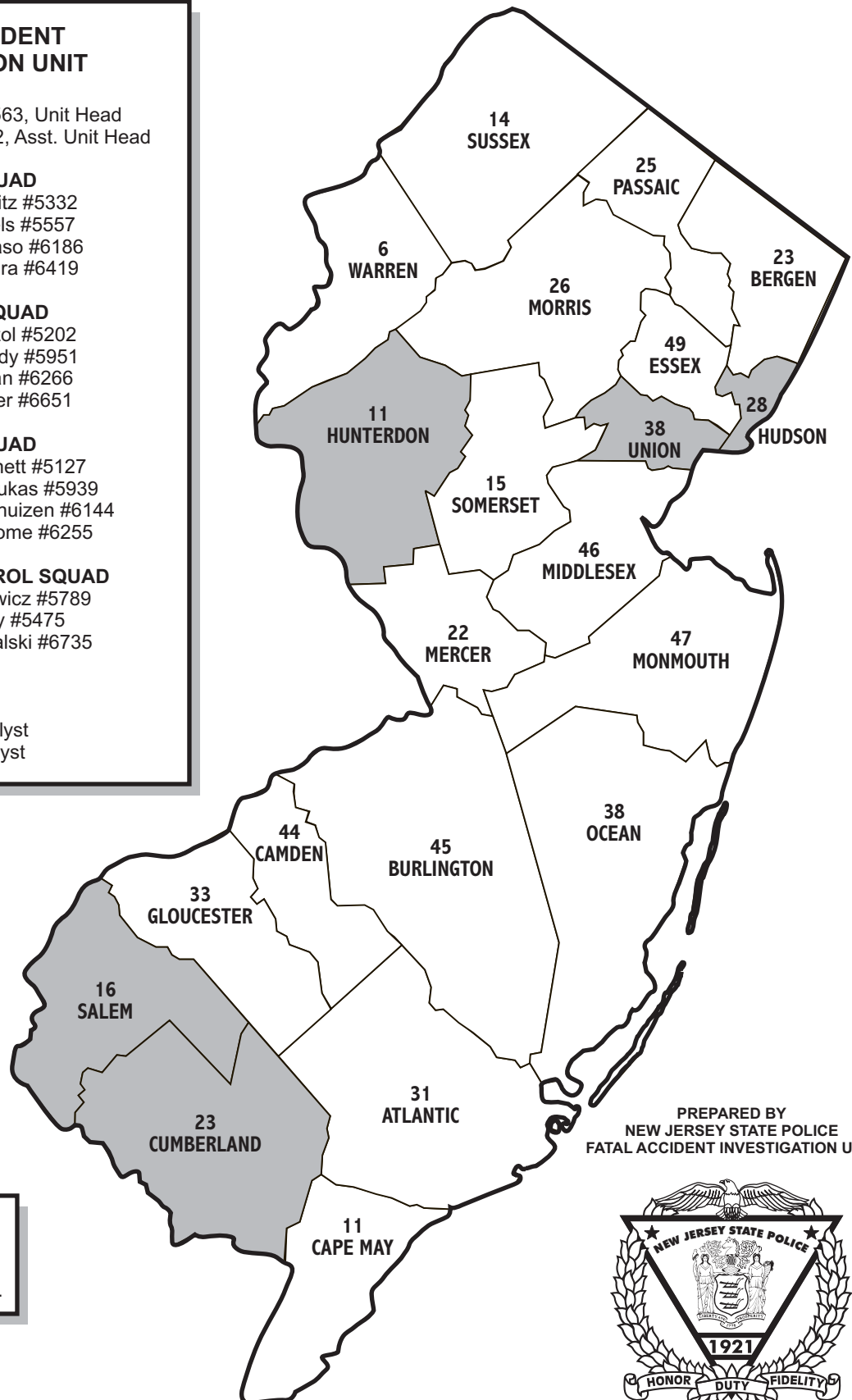
#### SOUTH SQUAD

DSG Richard Brunett #5127  
Det.II Matthew Razukas #5939  
Det.II Gerrit Nieuwenhuizen #6144  
Tpr. Raymond Broome #6255

#### MV RACING CONTROL SQUAD

Sgt. Steven Slimowicz #5789  
Tpr.I Paul Lokey #5475  
Tpr. Matthew Kowalski #6735


Support Personnel:  
Ms. A.J. Testa  
Sandra Jenkins, FARS Analyst  
Lisa Glodowski, FARS Analyst



PREPARED BY  
NEW JERSEY STATE POLICE  
FATAL ACCIDENT INVESTIGATION UNIT



#### LEGEND

Shaded Areas   
Denote Increase from 2007.