







NEW JERSEY Regional Drinking-Water-Supply Indicators & Declared Water-Supply Status					October 19, 2025				
Region	Drinking-Water-Supply Indicator	Status	Drinking-Water-Supply Indicator				Water-Supply Status		
			90-day precipitation	90-day stream-flow	N.J. reservoirs	Del. R. reservoirs		Unconf ground water	
North-west 	Near or above normal				Not a significant region-wide water resource.			Normal	
	Moderately dry							Watch	3
	Severely dry							Warning	
	Extremely dry							Emergency	
Central 	Near or above normal				Not a significant region-wide water resource.			Normal	
	Moderately dry							Watch	3
	Severely dry							Warning	
	Extremely dry							Emergency	
North-east 	Near or above normal				Not a significant region-wide water resource.			Normal	
	Moderately dry							Watch	3
	Severely dry							Warning	
	Extremely dry							Emergency	
South-west 	Near or above normal				Not a significant region-wide water resource.			Normal	
	Moderately dry							Watch	3
	Severely dry							Warning	
	Extremely dry							Emergency	
Coastal North 	Near or above normal				Not a significant region-wide water resource.			Normal	
	Moderately dry							Watch	3
	Severely dry							Warning	
	Extremely dry							Emergency	
Coastal South 	Near or above normal				Not a significant region-wide water resource.			Normal	
	Moderately dry							Watch	19
	Severely dry							Warning	
	Extremely dry							Emergency	

The number in each colored dot is the number of weeks the specific indicator in that region has been in that status. For indicators which changed status this evaluation cycle the arrow indicates the direction of change; it points from the previous status to the current. A water drop (●) means the indicator has been green for more than a year.

**Subject to revision and update.** This summary shows regional drinking-water-supply indicators for New Jersey with the most up-to-date available data, which is not always the date indicated on top of page. Note that data availability can lag one or more days depending on the data source and information here may vary temporarily and differ slightly from other summary reports. Local water-supply conditions may vary. Water-supply status is based on professional judgment of water-supply characteristics and indicators in each region. Indicators are shown only for those water resources significant for each region. The indicators are described at <https://www.nj.gov/dep/njgs/pricelst/ofreport/ofr04-2.pdf>.