



HOUSING & MORTGAGE FINANCE AGENCY

Jacquelyn A. Suárez | Chair • Melanie R. Walter | Executive Director

Report on the Down Payment Assistance and First-Generation Homebuyer Program

New Jersey Housing and Mortgage Finance Agency

Submitted Pursuant to P.L.2023, c.78

Trenton, New Jersey

June 2025



Contents

Introduction	3
History and Overview	3
Spending and Awards.....	5
Homebuyer Demographic Information	8
Impact on Housing Costs.....	10
Conclusion.....	12
Appendix: Loan and Borrower Information by County.....	13
Appendix: Loan and Borrower Information by Census Tract.....	14



Introduction

Governor Murphy and the New Jersey Legislature enacted P.L.2023, c.78 (C.55:14K-104 et al.) (“the Act”) on June 30, 2023, codifying the New Jersey Housing and Mortgage Finance Agency’s (NJHMFA or “the Agency”) First-Time Homebuyer Down Payment Assistance (DPA) Program and authorizing the creation of a First-Generation (“First-Gen”) assistance program to be paired with the DPA Program. In addition to enshrining NJHMFA’s existing and highly successful DPA Program, the Act created the First-Gen supplement authorizing additional assistance for buyers who are the first in their family to own a home. The Governor and Legislature appropriated \$40,000,000 to the DPA program in Fiscal Year 2024 and Fiscal Year 2025.

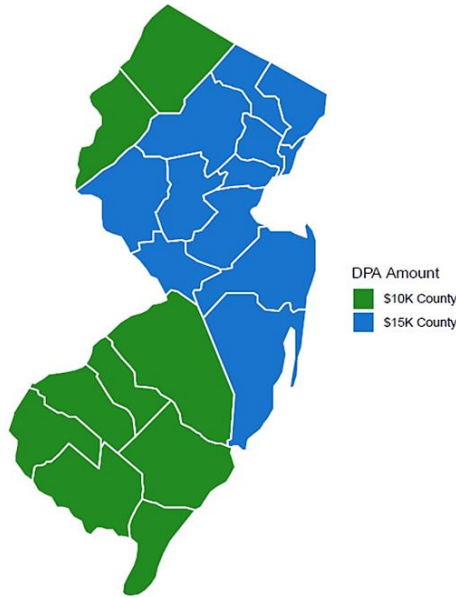
The DPA program provides assistance in the form of a zero-interest forgivable loan in the amount of \$10,000 or \$15,000 (“base DPA”), depending on the county’s average homeownership costs. Pursuant to the Act, First-Gen borrowers may receive an additional \$7,000 in assistance. The Act requires that NJHMFA submit a report to the Governor and the Legislature within 730 days of enactment (June 29, 2025), assessing the efficacy and impact of the DPA and First-Gen programs . This report provides insights pertaining to DPA spending over time, the demographic profile of DPA recipients, the impact of DPA on recipients’ housing costs, and the efficacy of DPA in providing homeownership opportunities for first-time and first-gen homebuyers.

History and Overview

In 2017, the Agency used Federal Hardest Hit Fund (HHF) dollars to relaunch the DPA program for low-to-moderate income first-time homebuyers. From 2017-2022, NJHMFA granted 8,139 DPA awards totaling \$86 million in assistance. During this period, funding sources expanded to include Agency funds and bond proceeds. The Governor’s Office and the New Jersey Legislature recognized the success and critical importance of the DPA program for first-time homebuyers earning low-to-moderate-income and included the DPA Program as a line item in the FY 2022 and FY 2023 State budgets to replace expiring federal funds, allocating \$20,000,000 and \$25,000,000, respectively. In May 2023, the Legislature expanded this successful program by codifying the DPA Program and providing additional assistance to support First-Gen homebuyers. The expanded DPA and First-Gen Assistance program, was signed into law on June 30, 2023 and launched on October 20, 2023.

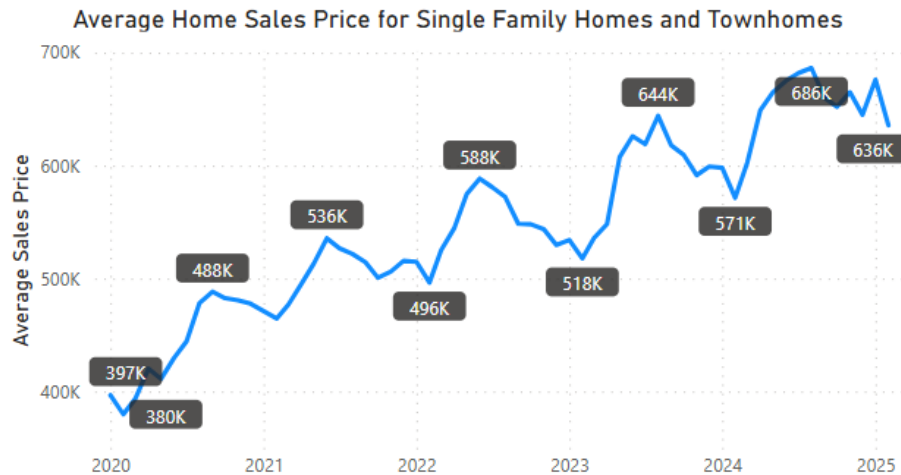
The DPA program is structured such that the location of the home and the first-generation status of the homebuyer(s) determine the precise amount of DPA. Homebuyers can receive forgivable loans of \$10,000, \$15,000, \$17,000, or \$22,000. First-time homebuyers purchasing homes in higher-cost counties can receive \$15,000 in DPA, while first-time homebuyers purchasing in lower-cost counties can receive \$10,000 in DPA.

COUNTY LIST	Amount of Smart Start DPA	First Generation Homebuyer	Total Amount
Bergen, Essex, Hudson, Hunterdon, Mercer, Middlesex, Monmouth, Morris, Ocean, Passaic, Somerset, Union	\$15,000	\$7,000	\$22,000
Atlantic, Burlington, Camden, Cape May, Cumberland, Gloucester, Salem, Sussex, Warren	\$10,000	\$7,000	\$17,000



First-time homebuyers who are also first-generation homebuyers may receive an additional \$7,000 in First-Gen assistance. Therefore, a first-time, first-generation homebuyer in Bergen County can receive \$22,000 in DPA. Whereas, if this same homebuyer was in Atlantic County, they would receive \$17,000 in DPA. The regional differences reflect the differences in the cost of living across counties in New Jersey, maintaining purchasing power parity across the state, while the First-Gen assistance addresses the additional obstacles to homeownership faced by first-generation homeowners.

First-time homebuyers and first-generation homebuyers are facing particular difficulty navigating the current housing market. The average home price in New Jersey has remained above \$600,000 for the last year. Escalating home prices and high interest rates exacerbate already severe housing affordability issues – as of June 12, 2025, the 52-week average undiscounted interest rate for a 30-year fixed-rate mortgage was 6.69%.¹



Source: author's calculations of New Jersey Realtors data

First-time homebuyers face a significant disadvantage in the housing market as compared to potential buyers who already own a home. Current owners have accrued substantial equity as home prices have risen, giving them ample cash for a down payment. This liquidity reduces the amount current owners have to borrow, helping them avoid some of the challenges of a high-interest rate environment. Given these affordability challenges and unequal playing field, the Agency also engages in interest rate buydowns for households receiving

¹ Freddie Mac, “Primary Mortgage Market Survey,” 2025, <https://www.freddiemac.com/pmms>

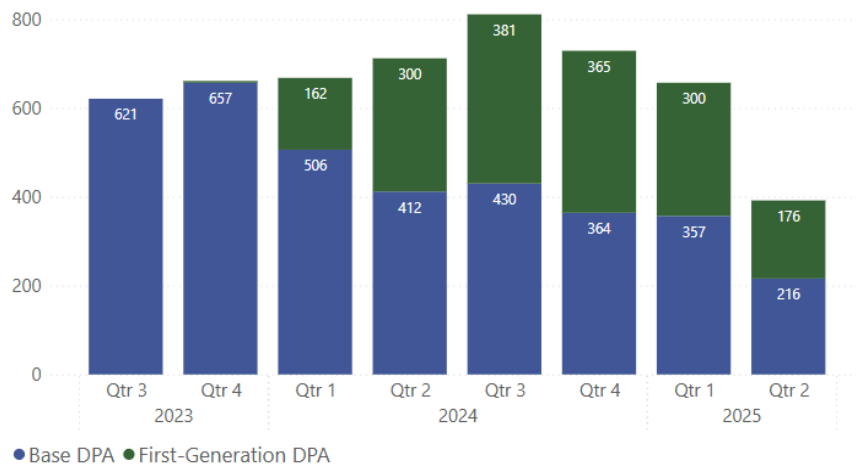
DPA at no extra cost to borrowers (i.e., no discount points). The interest rate buydowns typically range from 25 basis points to 50 basis points. The Agency never charges discount points on mortgage loans. Through the combination of interest rate buydowns and DPA, the Agency ensures that first-time homebuyers earning low-to-moderate-incomes can compete, and win, in an otherwise highly constrained housing market.

Spending and Awards

Between July 1, 2023 and June 1, 2025, the Agency provided 5,251 DPA awards to 7,430 first-time homebuyers. Of these, 1,688 awards (32%) qualified for the additional \$7,000 in First-Gen, which helped 2,338 first-generation homebuyers become homeowners.

Number of DPA Awards by Program

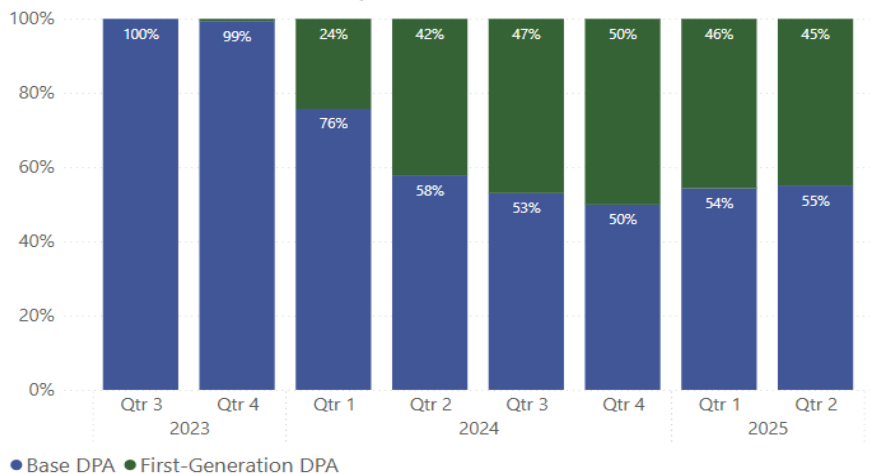
July 1, 2023 to June 1, 2025



The Agency fully integrated the First-Gen component into the DPA program by the first quarter (Q1) of Calendar Year (CY) 2024. By Q2 CY 2024, home purchases by first-generation homebuyers were closing at the rate of a fully-scaled program. First-Gen awards constitute just under half of total DPA awards.

Share of DPA Awards to First-Generation Buyers

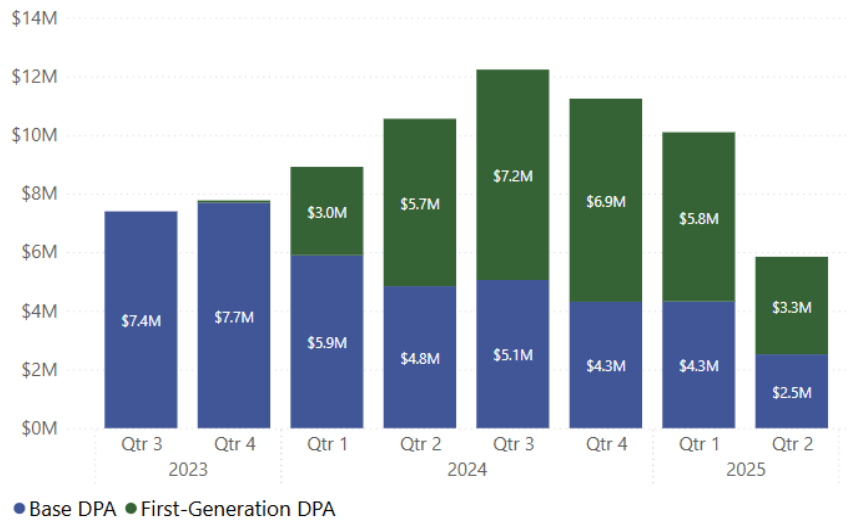
July 1, 2023 to June 1, 2025



First-Gen buyers account for more than half of DPA spending. Between July 1, 2023 and June 1, 2025, NJHMFA awarded \$74,046,000 in DPA. The Agency awarded \$32,011,000 to First-Gen homebuyers and \$42,035,000 went to base DPA recipients, in other words to first-time homebuyers that were not first-generation. This division of funds, however, does not account for the first few months of First-Gen roll-out (i.e., developing guidelines, advertising, working with lenders, closing sales). Since January 1, 2024, the Agency has awarded \$58,883,000 in DPA. Of this, the Agency awarded \$31,938,000 in DPA to First-Gen recipients and \$26,945,000 in DPA to base DPA recipients.

Total Amount of Down Payment Assistance Awarded by Program

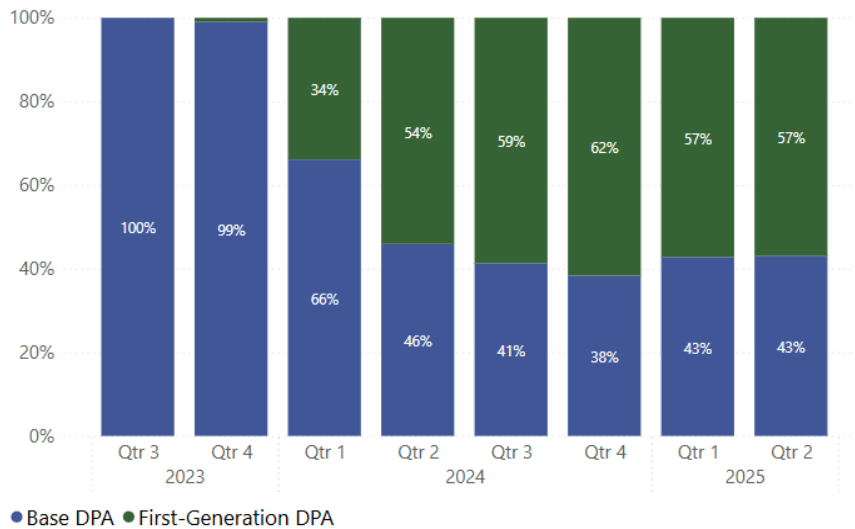
July 1, 2023 to June 1, 2025



In 2024, the Agency met, then exceeded, the statutory goal of providing at least half of DPA funds to first-generation homebuyers. Roughly 60% of program funds have been awarded to first-generation homebuyers over the last 12 months.

Share of Down Payment Assistance Funds to First-Generation Buyers

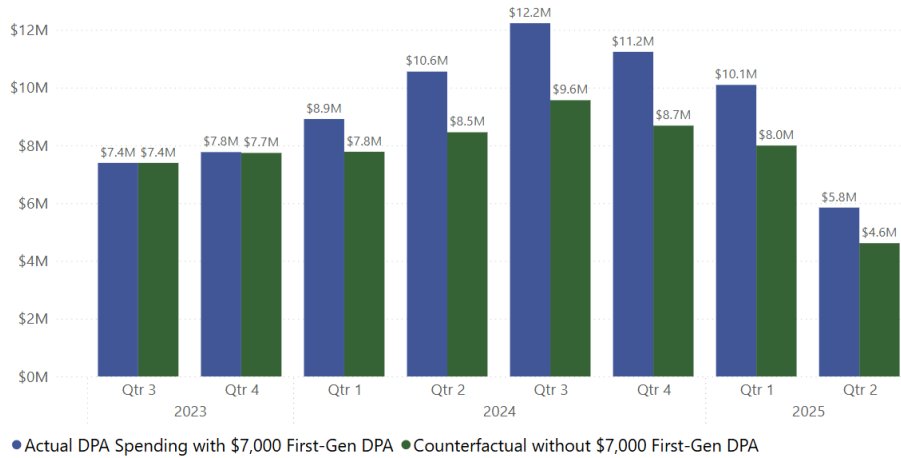
July 1, 2023 to June 1, 2025



The investment in First-Gen assistance has ensured that DPA funds are spent efficiently and productively. Despite the majority of funds now going to first-generation homebuyers, adding First-Gen assistance to the DPA program only increased total program costs by approximately 22%.

Total Down Payment Assistance Spending with and without First-Generation Assistance

July 1, 2023 to June 1, 2025



DPA Awarded by County

(July 1, 2023 to June 1, 2025)

	DPA Awarded	DPA + First-Gen Awards	DPA Awards
Atlantic	\$ 5,611,000	163	447
Bergen	\$ 1,096,000	28	60
Burlington	\$ 7,571,000	183	629
Camden	\$ 11,275,000	295	921
Cape May	\$ 274,000	2	26
Cumberland	\$ 4,451,000	133	352
Essex	\$ 3,070,000	85	165
Gloucester	\$ 6,118,000	124	525
Hudson	\$ 1,096,000	28	60
Hunterdon	\$ 462,000	6	28
Mercer	\$ 5,641,000	118	321
Middlesex	\$ 5,007,000	111	282
Monmouth	\$ 3,008,000	44	180
Morris	\$ 1,115,000	20	65
Ocean	\$ 7,480,000	100	452
Passaic	\$ 2,007,000	51	110
Salem	\$ 2,219,000	57	182
Somerset	\$ 1,935,000	30	115
Sussex	\$ 1,566,000	38	130
Union	\$ 1,884,000	42	106
Warren	\$ 1,160,000	30	95
Grand Total	\$ 74,046,000	1,688	5,251

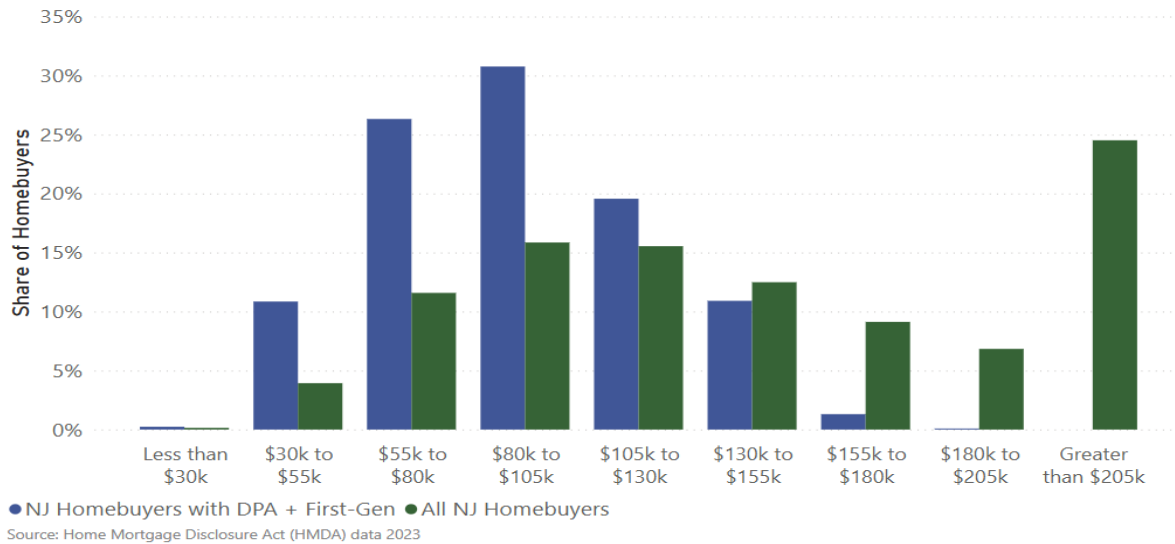
The DPA program has made an impact on first-time, first-generation homebuyers in every county in the State. The additional funds from the First-Gen assistance component have extended the DPA program’s reach into higher cost counties. Approximately half of the DPA awards in the following higher-cost counties included First-Gen assistance: Bergen County (47%), Essex County (52%), Hudson County (47%), and Passaic County (46%). Previously, these counties would account for only a small number of DPA awards.

Homebuyer Demographic Information

The DPA program has been incredibly effective at targeted those low-to-moderate-income homebuyers who would otherwise be excluded from the housing and mortgage market. The majority of households that use the DPA program plus First-Gen assistance earn less than \$105,000 annually; over 35% earn less than \$80,000 annually, and more than 10% earn less than \$55,000 annually.

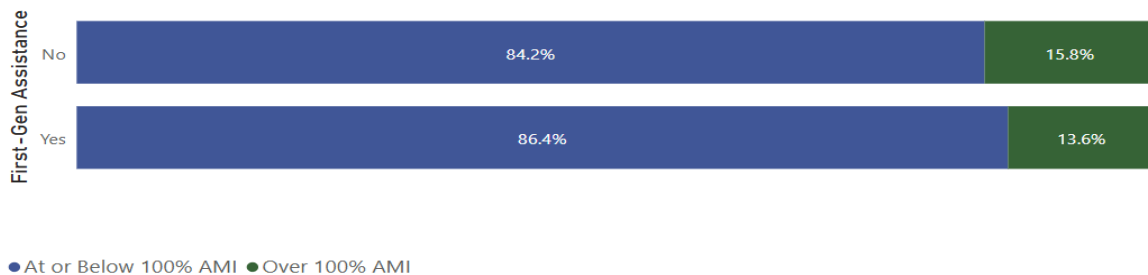
In comparison, among all New Jersey homebuyers with a mortgage, under 15% of households earn less than \$80,000 and nearly 25% earn more than \$205,000. The distribution of income is remarkably similar among those households participating in the DPA program without the additional First-Gen assistance. The median income for households that used the DPA program plus the First-Gen assistance was \$90,000, and the median income for households that used just the base DPA program was \$92,700.

Household Income Distribution of New Jersey Homebuyers with a Mortgage



These figures illustrate that the DPA program is addressing an otherwise unmet need by helping low-to-moderate income households, in other words, those households earning 50 percent to 80 percent of median income, become homeowners. A full 86.4% of first-generation households and 84.2% of all DPA-recipient households earn less than the State’s median family income.

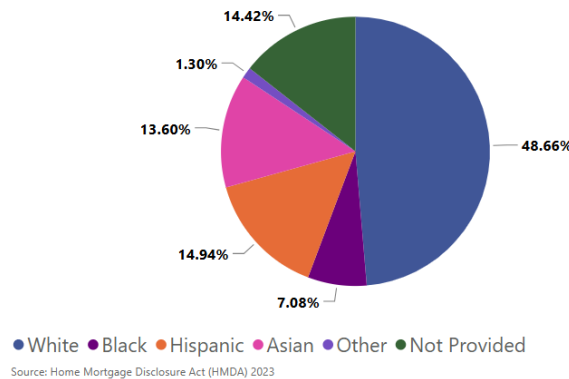
Share of DPA Recipient Households Earning Less Than Median Family Income



The DPA program and the additional First-Gen assistance have also been highly successful in expanding homeownership access across New Jersey. In New Jersey, approximately 54% of the population identify as White, 13% identify as Black or African American, 10% identify as Asian, and 23% identify as Hispanic or Latino.² The homeownership rate among New Jersey’s diverse population varies widely. The homeownership rate among White New Jerseyans is over 75%, while the homeownership rate is 41% and 40% among Black-African American New Jerseyans and Hispanic-Latino New Jerseyans, respectively.³

Race and Ethnicity of All NJ Homebuyers with a Mortgage

CY 2023



Demographic disparities in New Jersey’s housing market are not limited to differences in homeownership. The Black-African American community and the Hispanic-Latino community tend to be underrepresented in the mortgage market. In 2023, only 7% of New Jerseyans who purchased a home with a mortgage identified as Black or African American, despite 13% of the population identifying as Black-African American and only 40% being homeowners. In addition, only 15% of homebuyers with a mortgage identified as Hispanic or Latino in 2023, despite 23% of the population identifying as Hispanic or Latino and 40% being homeowners. Asian homebuyers tend to be overrepresented in the purchase mortgage market and White homebuyers tend to be adequately represented when considering that the homeownership rate is more than 75%.

² U.S. Census Bureau, "Table DP05: ACS Demographic and Housing Estimates," American Community Survey, 2023 1-year estimates, <https://data.census.gov/table/ACSDP1Y2023.DP05?q=DP05&g=040XX00US34>

³ U.S. Census Bureau, "Table B25003H: Tenure (White Alone, Not Hispanic or Latino Householder)," American Community Survey, 2023 1-year estimates,

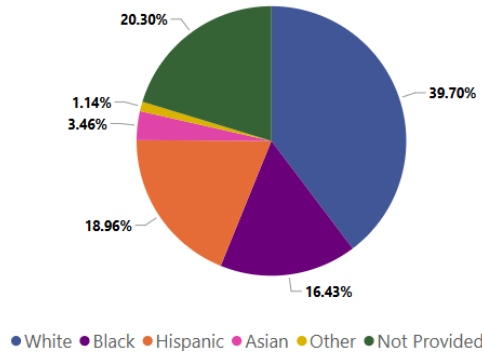
<https://data.census.gov/table/ACSDT1Y2023.B25003H?q=race+by+tenure&g=040XX00US34>

U.S. Census Bureau, "Table B25003B: Tenure (Black or African American Alone Householder)," American Community Survey, 2023 1-year estimates,

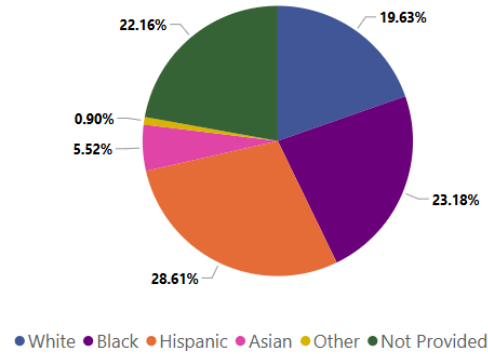
<https://data.census.gov/table/ACSDT1Y2023.B25003B?q=race+by+tenure&g=040XX00US34>

U.S. Census Bureau, "Table B25003I: Tenure (Hispanic or Latino Householder)," American Community Survey, 2023 1-year estimates, <https://data.census.gov/table/ACSDT1Y2023.B25003I?q=race+by+tenure&g=040XX00US34>

Race and Ethnicity of All DPA Recipients
July 1, 2023 to June 1, 2025



Race and Ethnicity of First-Gen DPA Recipients
July 1, 2023 to June 1, 2025



The addition of First-Gen assistance has amplified the efficacy of the DPA program. Of homebuyers who received DPA assistance between July 1, 2023 and June 1, 2025, approximately 16.4% of DPA recipients identified as Black or African American and 19% identified as Hispanic or Latino. Of homebuyers who received DPA assistance plus the additional First-Gen assistance, 23.2% identified as Black or African American and 28.6% identified as Hispanic or Latino. The representation of Black-African American homebuyers and Hispanic-Latino homebuyers in the program’s lending portfolio demonstrates that the First-Gen assistance program is successfully promoting homeownership opportunities for historically underrepresented New Jersey homebuyers.

Impact on Housing Costs

The Agency’s DPA program has made homeownership more affordable and attainable for more than 14,000 households since the relaunch of the program in 2017. Since the codification of the DPA program and establishment of First-Gen on June 30, 2023, the DPA program has helped 5,251 households purchase their first home. Of these households, 1,688 also benefited from the additional \$7,000 in First-Gen assistance. To measure the benefit of the DPA and First-Gen assistance, the Agency calculated the impact of the assistance on monthly housing costs by adding the DPA and First-Gen assistance amount to the actual approved loan and increasing each interest rate by 25 basis points, which is a conservative estimate of the interest rates without the Agency’s interest rate buydowns. This demonstrates what the homebuyer would have had to pay in down payment and mortgage interest to purchase the same home absent the Agency’s DPA and First-Gen assistance.

Between July 1, 2023 and June 1, 2025, the average DPA amount (including First-Gen) equaled \$14,101, with the average mortgage loan totalling \$283,536. The average interest rate on a mortgage loan with DPA was 6.82%. The average monthly mortgage and interest payment for a household that received DPA (including First-Gen) during this period was \$1,853. Had these households not received any DPA and, otherwise, been forced to take out a larger mortgage loan at a higher interest rate, the average monthly mortgage and interest payment would be \$1,996. Therefore, 5,251 first-time homeowner households would be paying an additional \$142 per month in mortgage and interest on average, or \$1704 per year, had they not received DPA.

DPA Recipients' Actual Housing Costs *versus* their Hypothetical Housing Costs without DPA

Column1	Average Purchase Mortgage Amount	Average Interest Rate	Average Monthly P&I Payment	Average Total Interest Paid	Average Total Home Cost
Actual Housing Cost with DPA	\$ 283,536	6.82%	\$ 1,854	\$ 383,841	\$ 667,377
Hypothetical Cost without DPA	\$ 297,637	7.07%	\$ 1,996	\$ 420,901	\$ 718,538
Average Savings	\$ 14,101	0.25%	\$ 142	\$ 37,060	\$ 51,161

Over the life of their loan, a homebuyer participating in the DPA program will save an average of \$51,161 on their home purchase. Approximately \$14,000 of this savings is from the initial down payment assistance. The remaining \$37,000 in savings result from interest savings. Homebuyers with DPA save on interest through two mechanisms. First, without the DPA, homebuyers would need a larger mortgage loan to afford the same home. The interest-free, forgivable DPA loan saves money on the additional interest paid on a higher mortgage amount. Second, without the DPA program's interest rate buydowns, homebuyers would be paying an additional quarter of a percent in interest amortized over 30 years.

DPA+First-Gen Recipients' Actual Housing Costs *versus* their Hypothetical Housing

Column1	Average Purchase Mortgage Amount	Average Interest Rate	Average Monthly P&I Payment	Average Total Interest Paid	Average Total Home Cost
Actual Housing Cost with DPA+First-Gen	\$ 293,518	6.81%	\$ 1,916	\$ 396,175	\$ 689,693
Hypothetical Cost without First-Gen	\$ 300,518	6.81%	\$ 1,962	\$ 405,631	\$ 706,149
Average Savings	\$ 7,000	0.00%	\$ 46	\$ 9,456	\$ 16,456

*The calculations in the hypothetical cost row include the base DPA amount and the favorable DPA interest rates. For this reason, the interest rate does not differ in this comparison.

The addition of the First-Gen assistance has significantly increased savings and affordability for first-generation homebuyers. On average, the \$7,000 First-Gen assistance reduced first-generation homebuyers' monthly payment by an average of \$46. Even with the base DPA amount and the below-market interest rate, a first-generation homebuyer would be paying nearly \$50 more per month on their mortgage and interest payment without First-Gen assistance. These savings result from the additional \$7,000 in equity that First-Gen assistance recipients receive from the program and from the interest savings that results from not having to take out a larger mortgage loan. The First-Gen \$7,000 assistance will save the average first-generation homebuyer \$9,456 in interest over the life of their loan, for a total average savings of \$16,456.

**Savings to First-Gen Homebuyers from First-Gen Assistance
(July 1, 2023 to June 1, 2025)**

	Cumulative Amount
Down Payment Assistance	\$ 11,816,000
Interest Savings	\$ 15,961,815
Total FG Homebuyer Savings	\$ 27,777,815

*Savings represent only those resulting from the additional \$7,000 in First-Gen assist

The initial \$11,816,000 investment in the additional \$7,000 First-Gen assistance will generate a cumulative savings of \$15,961,815 in interest over the lives of the mortgages. Therefore, the additional \$7,000 in First-Gen assistance alone will save New Jersey’s first-generation homebuyers a cumulative total of \$27,777,815.

**Savings to Homebuyers from the DPA Program
(July 1, 2023 to June 1, 2025)**

	Cumulative Amount
Down Payment Assistance	\$ 74,046,000.00
Interest Savings	\$ 194,599,649.02
Total Homebuyer Savings	\$ 268,645,649.02

In total, since the enactment of P.L.2023, c.78, the DPA program has saved low-to-moderate-income homebuyers more than \$74,000,000 through direct assistance and will save these homebuyers over \$194,500,000 in interest payments over the lives of their mortgage loans. These combined savings sum to a total savings of \$268,645,649, a total benefit far surpassing the cost of the DPA program.

Beyond the immediate savings realized as a result of DPA and First-Gen Assistance, DPA program homebuyers have realized substantial increases in household equity and wealth as a result of the home equity generated through their DPA-supported home purchase.

Conclusion

The Agency continues to create and expand homeownership opportunities for low-to-moderate income homebuyers through the Down Payment Assistance program. First-Gen assistance has served to further the Agency’s mission by expanding access to statewide homeownership opportunities. Without this assistance, many working households would not be able to participate in the current housing market and would not have access to the most important source of household wealth for American families. The data illustrates that the DPA and First-Gen assistance will save New Jersey’s working households hundreds of millions of dollars in mortgage and interest payments over the next several decades, reducing their housing cost burden and building equity. Those benefiting from the Legislature’s investment in DPA and First-Gen assistance are individuals and families who often earn too much to benefit from other direct assistance, but too little to purchase a home in a market saturated with higher-income households. As interest rates remain high and housing prices continue to rise, working families will continue to look to the Agency to make their homeownership aspirations a reality. NJHMFA remains committed to meeting that need and offering the partnership and support necessary to enhance statewide homeownership access.

Appendix: Loan and Borrower Information by County

COUNTY FIPS	COUNTY NAME	WHITE	BLACK	HISPANIC OR LATINO	ASIAN	HAWAIIAN / NATIVE ALASKAN/ MULTIRACE	RACE/ ETHNICITY NOT PROVIDED	TOTAL BUYERS	DPA LOAN COUNT	TOTAL DPA AWARDED
001	Atlantic	259	80	157	34	6	118	654	447	\$ 5,611,000
003	Bergen	21	5	23	11	0	24	84	60	\$ 1,096,000
005	Burlington	397	197	102	15	15	168	894	629	\$ 7,571,000
007	Camden	435	258	231	34	17	253	1228	921	\$ 11,275,000
009	Cape May	30	2	3	0	1	1	37	26	\$ 274,000
011	Cumberland	159	65	141	1	5	131	502	352	\$ 4,451,000
013	Essex	19	110	50	4	1	50	234	165	\$ 3,070,000
015	Gloucester	414	102	87	11	13	107	734	525	\$ 6,118,000
017	Hudson	13	11	17	14	2	14	71	60	\$ 1,096,000
019	Hunterdon	27	1	6	2	0	7	43	28	\$ 462,000
021	Mercer	107	110	118	15	2	97	449	321	\$ 5,641,000
023	Middlesex	99	50	102	41	5	126	423	283	\$ 5,022,000
025	Monmouth	139	31	41	11	2	36	260	180	\$ 3,008,000
027	Morris	33	10	23	9	2	15	92	65	\$ 1,115,000
029	Ocean	421	43	62	12	2	105	645	452	\$ 7,480,000
031	Passaic	42	13	52	19	2	56	184	110	\$ 2,007,000
033	Salem	128	37	42	1	6	38	252	182	\$ 2,219,000
035	Somerset	46	27	38	15	1	40	167	114	\$ 1,920,000
037	Sussex	89	12	47	3	1	45	197	130	\$ 1,566,000
039	Union	20	38	47	5	1	40	151	106	\$ 1,884,000
041	Warren	52	19	20	0	1	37	129	95	\$ 1,160,000
Total		2,950	1,221	1,409	257	85	1,508	7,430	5,251	\$ 74,046,000

Appendix: Loan and Borrower Information by Census Tract

COUNTY FIPS	COUNTY NAME	TRACT NUMBER	TRACT NAME	HISPANIC					HAWAIIAN / NATIVE ALASKAN/	RACE/ ETHNICITY NOT PROVIDED	TOTAL BUYERS	DPA LOAN COUNT	TOTAL DPA AWARDED
				WHITE	BLACK	OR LATINO	ASIAN	MULTIRACE					
001	Atlantic	000100	Census Tract 1	0	0	0	4	0	0	4	3	\$ 51,000	
001	Atlantic	000200	Census Tract 2	1	0	0	1	0	2	4	3	\$ 44,000	
001	Atlantic	000300	Census Tract 3	2	0	1	5	0	0	8	7	\$ 98,000	
001	Atlantic	000400	Census Tract 4	1	0	1	1	0	0	3	3	\$ 44,000	
001	Atlantic	000500	Census Tract 5	0	0	0	1	0	0	1	1	\$ 17,000	
001	Atlantic	001100	Census Tract 11	0	0	0	0	0	0	0	0	\$ -	
001	Atlantic	001200	Census Tract 12	0	5	4	1	0	3	13	8	\$ 122,000	
001	Atlantic	001300	Census Tract 13	2	6	2	0	0	0	10	7	\$ 98,000	
001	Atlantic	001400	Census Tract 14	0	0	0	0	0	0	0	0	\$ -	
001	Atlantic	001500	Census Tract 15	0	1	0	1	0	0	2	2	\$ 34,000	
001	Atlantic	001900	Census Tract 19	0	0	0	0	0	0	0	0	\$ -	
001	Atlantic	002300	Census Tract 23	1	0	0	0	1	1	3	3	\$ 44,000	
001	Atlantic	002400	Census Tract 24	0	0	0	0	0	0	0	0	\$ -	
001	Atlantic	002500	Census Tract 25	1	0	3	0	0	1	5	4	\$ 61,000	
001	Atlantic	010101	Census Tract 101.01	0	0	0	0	0	0	0	0	\$ -	
001	Atlantic	010102	Census Tract 101.02	0	0	0	0	0	0	0	0	\$ -	
001	Atlantic	010104	Census Tract 101.04	0	0	0	0	0	0	0	0	\$ -	
001	Atlantic	010105	Census Tract 101.05	1	0	0	0	0	0	1	1	\$ 10,000	
001	Atlantic	010200	Census Tract 102	15	2	3	1	0	4	25	16	\$ 188,000	
001	Atlantic	010300	Census Tract 103	2	0	1	3	1	0	7	4	\$ 47,000	
001	Atlantic	010401	Census Tract 104.01	9	0	3	0	0	0	12	8	\$ 87,000	
001	Atlantic	010403	Census Tract 104.03	6	4	7	2	0	2	21	13	\$ 144,000	
001	Atlantic	010501	Census Tract 105.01	19	0	1	0	0	6	26	19	\$ 211,000	
001	Atlantic	010503	Census Tract 105.03	22	10	13	2	0	10	57	42	\$ 511,000	
001	Atlantic	010505	Census Tract 105.05	4	2	1	4	0	0	11	6	\$ 74,000	
001	Atlantic	010506	Census Tract 105.06	3	3	4	0	0	2	12	8	\$ 108,000	
001	Atlantic	010600	Census Tract 106	10	3	3	0	1	6	23	16	\$ 188,000	
001	Atlantic	010700	Census Tract 107	13	1	2	0	0	3	19	12	\$ 148,000	
001	Atlantic	010800	Census Tract 108	0	0	2	0	0	1	3	2	\$ 27,000	
001	Atlantic	010900	Census Tract 109	9	0	1	0	0	1	11	8	\$ 87,000	
001	Atlantic	011000	Census Tract 110	3	0	1	0	0	1	5	4	\$ 40,000	
001	Atlantic	011100	Census Tract 111	4	0	0	0	0	0	4	2	\$ 20,000	
001	Atlantic	011201	Census Tract 112.01	3	0	2	0	0	3	8	5	\$ 64,000	
001	Atlantic	011202	Census Tract 112.02	6	2	1	0	0	3	12	9	\$ 118,000	
001	Atlantic	011300	Census Tract 113	6	0	5	0	0	3	14	10	\$ 135,000	
001	Atlantic	011401	Census Tract 114.01	7	3	2	0	0	4	16	10	\$ 114,000	
001	Atlantic	011403	Census Tract 114.03	3	3	11	0	0	12	29	21	\$ 294,000	
001	Atlantic	011404	Census Tract 114.04	10	0	10	0	0	4	24	18	\$ 222,000	
001	Atlantic	011500	Census Tract 115	15	1	5	0	2	3	26	16	\$ 181,000	
001	Atlantic	011600	Census Tract 116	3	1	2	0	0	1	7	5	\$ 57,000	
001	Atlantic	011702	Census Tract 117.02	1	2	6	0	0	2	11	7	\$ 84,000	
001	Atlantic	011703	Census Tract 117.03	7	2	0	5	0	2	16	10	\$ 114,000	
001	Atlantic	011704	Census Tract 117.04	13	3	6	0	0	2	24	18	\$ 229,000	
001	Atlantic	011803	Census Tract 118.03	5	3	3	1	0	2	14	10	\$ 114,000	
001	Atlantic	011804	Census Tract 118.04	17	0	0	0	1	2	20	11	\$ 124,000	
001	Atlantic	011805	Census Tract 118.05	0	0	0	0	0	0	0	0	\$ -	
001	Atlantic	011806	Census Tract 118.06	2	0	0	0	0	0	2	1	\$ 10,000	
001	Atlantic	011807	Census Tract 118.07	5	1	0	0	0	5	11	7	\$ 91,000	
001	Atlantic	011808	Census Tract 118.08	3	0	3	0	0	1	7	4	\$ 54,000	
001	Atlantic	011901	Census Tract 119.01	2	4	10	0	0	3	19	12	\$ 162,000	
001	Atlantic	011902	Census Tract 119.02	4	3	9	0	0	5	21	13	\$ 193,000	
001	Atlantic	012000	Census Tract 120	4	4	10	2	0	3	23	15	\$ 206,000	
001	Atlantic	012100	Census Tract 121	3	2	6	0	0	6	17	10	\$ 142,000	
001	Atlantic	012200	Census Tract 122	0	9	11	0	0	4	24	17	\$ 219,000	

COUNTY FIPS	COUNTY NAME	TRACT NUMBER	TRACT NAME	WHITE	BLACK	HISPANIC OR LATINO	ASIAN	HAWAIIAN / NATIVE ALASKAN/ MULTIRACE	RACE/ ETHNICITY NOT PROVIDED	TOTAL BUYERS	DPA LOAN COUNT	TOTAL DPA AWARDED
001	Atlantic	012302	Census Tract 123.02	2	0	0	0	0	1	3	2	\$ 20,000
001	Atlantic	012401	Census Tract 124.01	2	0	0	0	0	2	4	4	\$ 40,000
001	Atlantic	012402	Census Tract 124.02	0	0	2	0	0	0	2	1	\$ 17,000
001	Atlantic	012501	Census Tract 125.01	1	0	0	0	0	0	1	1	\$ 17,000
001	Atlantic	012502	Census Tract 125.02	0	0	0	0	0	0	0	0	\$ -
001	Atlantic	012602	Census Tract 126.02	1	0	0	0	0	0	1	1	\$ 10,000
001	Atlantic	012701	Census Tract 127.01	1	0	0	0	0	2	3	2	\$ 27,000
001	Atlantic	012702	Census Tract 127.02	0	0	0	0	0	0	0	0	\$ -
001	Atlantic	012801	Census Tract 128.01	0	0	0	0	0	0	0	0	\$ -
001	Atlantic	012802	Census Tract 128.02	1	0	0	0	0	0	1	1	\$ 10,000
001	Atlantic	013000	Census Tract 130	0	0	0	0	0	0	0	0	\$ -
001	Atlantic	013101	Census Tract 131.01	0	0	0	0	0	0	0	0	\$ -
001	Atlantic	013102	Census Tract 131.02	1	0	0	0	0	0	1	1	\$ 10,000
001	Atlantic	013201	Census Tract 132.01	0	0	0	0	0	0	0	0	\$ -
001	Atlantic	013202	Census Tract 132.02	2	0	0	0	0	0	2	2	\$ 20,000
001	Atlantic	013301	Census Tract 133.01	0	0	0	0	0	0	0	0	\$ -
001	Atlantic	013302	Census Tract 133.02	1	0	0	0	0	0	1	1	\$ 10,000
001	Atlantic	013500	Census Tract 135	0	0	0	0	0	0	0	0	\$ -
001	Atlantic	983400	Census Tract 9834	0	0	0	0	0	0	0	0	\$ -
001	Atlantic	990000	Census Tract 9900	0	0	0	0	0	0	0	0	\$ -
003	Bergen	001001	Census Tract 10.01	0	0	0	0	0	0	0	0	\$ -
003	Bergen	001002	Census Tract 10.02	0	0	0	0	0	0	0	0	\$ -
003	Bergen	002100	Census Tract 21	0	0	0	0	0	0	0	0	\$ -
003	Bergen	002200	Census Tract 22	0	0	0	0	0	0	0	0	\$ -
003	Bergen	002300	Census Tract 23	0	0	0	0	0	0	0	0	\$ -
003	Bergen	003100	Census Tract 31	0	0	0	0	0	1	1	1	\$ 15,000
003	Bergen	003200	Census Tract 32	0	0	0	0	0	0	0	0	\$ -
003	Bergen	003300	Census Tract 33	0	0	0	0	0	0	0	0	\$ -
003	Bergen	003401	Census Tract 34.01	0	0	0	0	0	0	0	0	\$ -
003	Bergen	003402	Census Tract 34.02	0	0	0	0	0	0	0	0	\$ -
003	Bergen	003500	Census Tract 35	0	0	0	0	0	0	0	0	\$ -
003	Bergen	004001	Census Tract 40.01	0	0	0	0	0	0	0	0	\$ -
003	Bergen	004002	Census Tract 40.02	0	0	0	0	0	0	0	0	\$ -
003	Bergen	005000	Census Tract 50	0	0	0	0	0	0	0	0	\$ -
003	Bergen	006101	Census Tract 61.01	0	0	0	0	0	0	0	0	\$ -
003	Bergen	006102	Census Tract 61.02	0	0	0	0	0	0	0	0	\$ -
003	Bergen	006201	Census Tract 62.01	0	0	0	0	0	0	0	0	\$ -
003	Bergen	006202	Census Tract 62.02	0	0	0	2	0	0	2	2	\$ 30,000
003	Bergen	006301	Census Tract 63.01	0	0	0	0	0	0	0	0	\$ -
003	Bergen	006302	Census Tract 63.02	0	0	0	0	0	0	0	0	\$ -
003	Bergen	007001	Census Tract 70.01	0	0	0	0	0	0	0	0	\$ -
003	Bergen	007002	Census Tract 70.02	0	0	0	0	0	0	0	0	\$ -
003	Bergen	008001	Census Tract 80.01	0	0	0	0	0	0	0	0	\$ -
003	Bergen	008002	Census Tract 80.02	0	0	0	0	0	0	0	0	\$ -
003	Bergen	009100	Census Tract 91	0	0	0	0	0	0	0	0	\$ -
003	Bergen	009200	Census Tract 92	0	0	1	0	0	0	1	1	\$ 15,000
003	Bergen	010100	Census Tract 101	0	0	0	0	0	0	0	0	\$ -
003	Bergen	010200	Census Tract 102	0	0	0	0	0	0	0	0	\$ -
003	Bergen	010300	Census Tract 103	0	0	0	0	0	0	0	0	\$ -
003	Bergen	011100	Census Tract 111	0	0	0	2	0	0	2	1	\$ 22,000
003	Bergen	011200	Census Tract 112	0	0	0	0	0	0	0	0	\$ -
003	Bergen	011300	Census Tract 113	1	0	0	0	0	0	1	1	\$ 15,000
003	Bergen	011400	Census Tract 114	0	0	0	0	0	0	0	0	\$ -
003	Bergen	012001	Census Tract 120.01	0	0	0	0	0	0	0	0	\$ -
003	Bergen	012002	Census Tract 120.02	0	0	0	0	0	0	0	0	\$ -
003	Bergen	013002	Census Tract 130.02	1	0	0	0	0	0	1	1	\$ 15,000

COUNTY FIPS	COUNTY NAME	TRACT NUMBER	TRACT NAME	HISPANIC					HAWAIIAN / NATIVE ALASKAN/ MULTIRACE	RACE/ ETHNICITY NOT PROVIDED	TOTAL BUYERS	DPA LOAN COUNT	TOTAL DPA AWARDED
				WHITE	BLACK	OR LATINO	ASIAN						
003	Bergen	013003	Census Tract 130.03	0	0	0	0	0	0	0	0	0	\$ -
003	Bergen	013004	Census Tract 130.04	0	0	0	0	0	0	0	0	0	\$ -
003	Bergen	014000	Census Tract 140	0	0	0	0	0	0	0	0	0	\$ -
003	Bergen	015100	Census Tract 151	0	0	0	0	0	0	0	0	0	\$ -
003	Bergen	015200	Census Tract 152	0	0	0	0	0	0	0	0	0	\$ -
003	Bergen	015300	Census Tract 153	0	0	0	0	0	0	0	0	0	\$ -
003	Bergen	015401	Census Tract 154.01	0	0	0	0	0	0	0	0	0	\$ -
003	Bergen	015402	Census Tract 154.02	0	0	0	0	0	0	0	0	0	\$ -
003	Bergen	015500	Census Tract 155	1	1	1	0	0	0	3	3	3	\$ 52,000
003	Bergen	016000	Census Tract 160	0	0	0	0	0	0	0	0	0	\$ -
003	Bergen	017101	Census Tract 171.01	0	0	0	0	0	0	0	0	0	\$ -
003	Bergen	017102	Census Tract 171.02	0	0	0	0	0	0	0	0	0	\$ -
003	Bergen	017200	Census Tract 172	0	0	0	0	0	0	0	0	0	\$ -
003	Bergen	017301	Census Tract 173.01	0	0	0	0	0	0	0	0	0	\$ -
003	Bergen	017302	Census Tract 173.02	0	0	0	0	0	0	0	0	0	\$ -
003	Bergen	017400	Census Tract 174	0	0	0	0	0	0	0	0	0	\$ -
003	Bergen	017501	Census Tract 175.01	0	0	0	0	0	2	2	1	1	\$ 15,000
003	Bergen	017502	Census Tract 175.02	0	0	0	0	0	0	0	0	0	\$ -
003	Bergen	018101	Census Tract 181.01	0	0	0	0	0	0	0	0	0	\$ -
003	Bergen	018102	Census Tract 181.02	0	0	0	0	0	0	0	0	0	\$ -
003	Bergen	018200	Census Tract 182	0	0	0	0	0	0	0	0	0	\$ -
003	Bergen	019102	Census Tract 191.02	0	0	0	1	0	0	1	1	1	\$ 22,000
003	Bergen	019103	Census Tract 191.03	0	0	0	0	0	0	0	0	0	\$ -
003	Bergen	019104	Census Tract 191.04	0	0	0	0	0	0	0	0	0	\$ -
003	Bergen	019202	Census Tract 192.02	0	0	0	0	0	0	0	0	0	\$ -
003	Bergen	019203	Census Tract 192.03	0	0	0	0	0	0	0	0	0	\$ -
003	Bergen	019204	Census Tract 192.04	0	0	0	0	0	0	0	0	0	\$ -
003	Bergen	019303	Census Tract 193.03	0	0	0	0	0	0	0	0	0	\$ -
003	Bergen	019304	Census Tract 193.04	0	0	0	0	0	0	0	0	0	\$ -
003	Bergen	019305	Census Tract 193.05	0	0	0	0	0	0	0	0	0	\$ -
003	Bergen	019306	Census Tract 193.06	0	0	0	0	0	0	0	0	0	\$ -
003	Bergen	020100	Census Tract 201	0	0	0	0	0	0	0	0	0	\$ -
003	Bergen	020200	Census Tract 202	0	0	0	0	0	0	0	0	0	\$ -
003	Bergen	021101	Census Tract 211.01	0	0	0	0	0	0	0	0	0	\$ -
003	Bergen	021102	Census Tract 211.02	2	0	0	0	0	0	2	1	1	\$ 22,000
003	Bergen	021200	Census Tract 212	2	0	0	0	0	0	2	1	1	\$ 22,000
003	Bergen	021300	Census Tract 213	0	0	0	0	0	0	0	0	0	\$ -
003	Bergen	021400	Census Tract 214	0	0	0	0	0	0	0	0	0	\$ -
003	Bergen	021500	Census Tract 215	0	0	0	0	0	0	0	0	0	\$ -
003	Bergen	021600	Census Tract 216	0	0	2	0	0	2	4	2	2	\$ 37,000
003	Bergen	022100	Census Tract 221	0	0	0	0	0	0	0	0	0	\$ -
003	Bergen	022200	Census Tract 222	0	0	0	0	0	0	0	0	0	\$ -
003	Bergen	023100	Census Tract 231	0	0	0	0	0	0	0	0	0	\$ -
003	Bergen	023201	Census Tract 232.01	0	1	1	0	0	2	4	4	4	\$ 74,000
003	Bergen	023202	Census Tract 232.02	1	0	0	0	0	0	1	1	1	\$ 15,000
003	Bergen	023301	Census Tract 233.01	0	0	3	2	0	2	7	4	4	\$ 67,000
003	Bergen	023303	Census Tract 233.03	0	0	0	0	0	0	0	0	0	\$ -
003	Bergen	023304	Census Tract 233.04	0	0	1	1	0	3	5	4	4	\$ 74,000
003	Bergen	023401	Census Tract 234.01	0	0	0	0	0	0	0	0	0	\$ -
003	Bergen	023402	Census Tract 234.02	0	0	0	0	0	0	0	0	0	\$ -
003	Bergen	023501	Census Tract 235.01	0	0	1	0	0	0	1	1	1	\$ 15,000
003	Bergen	023502	Census Tract 235.02	1	0	0	0	0	2	3	2	2	\$ 37,000
003	Bergen	023601	Census Tract 236.01	0	0	1	0	0	0	1	1	1	\$ 22,000
003	Bergen	023602	Census Tract 236.02	0	0	0	0	0	0	0	0	0	\$ -
003	Bergen	024100	Census Tract 241	0	0	0	0	0	0	0	0	0	\$ -
003	Bergen	024200	Census Tract 242	0	0	0	0	0	0	0	0	0	\$ -

COUNTY FIPS	COUNTY NAME	TRACT NUMBER	TRACT NAME	HISPANIC					HAWAIIAN / NATIVE	RACE/ ETHNICITY	TOTAL BUYERS	DPA LOAN COUNT	TOTAL DPA AWARDED
				WHITE	BLACK	OR LATINO	ASIAN	MULTIRACE	ALASKAN/ NOT PROVIDED				
003	Bergen	025100	Census Tract 251	2	0	0	0	0	0	0	2	1	\$ 15,000
003	Bergen	025200	Census Tract 252	0	0	0	0	0	1	1	1	1	\$ 22,000
003	Bergen	026100	Census Tract 261	0	0	0	0	0	0	0	0	0	\$ -
003	Bergen	026200	Census Tract 262	0	0	0	0	0	0	0	0	0	\$ -
003	Bergen	027000	Census Tract 270	0	0	0	0	0	0	0	0	0	\$ -
003	Bergen	028001	Census Tract 280.01	0	0	0	0	0	0	0	0	0	\$ -
003	Bergen	028002	Census Tract 280.02	0	0	0	0	0	0	0	0	0	\$ -
003	Bergen	029100	Census Tract 291	2	1	0	0	0	0	3	2	2	\$ 44,000
003	Bergen	029200	Census Tract 292	0	0	0	0	0	0	0	0	0	\$ -
003	Bergen	030100	Census Tract 301	0	0	2	0	0	0	2	1	1	\$ 15,000
003	Bergen	030201	Census Tract 302.01	0	0	0	0	0	0	0	0	0	\$ -
003	Bergen	030202	Census Tract 302.02	0	0	0	0	0	0	0	0	0	\$ -
003	Bergen	030300	Census Tract 303	1	0	0	0	0	0	1	1	1	\$ 22,000
003	Bergen	030401	Census Tract 304.01	0	0	0	0	0	0	0	0	0	\$ -
003	Bergen	030402	Census Tract 304.02	0	0	0	0	0	0	0	0	0	\$ -
003	Bergen	031100	Census Tract 311	0	0	0	0	0	0	0	0	0	\$ -
003	Bergen	031200	Census Tract 312	0	0	0	1	0	0	1	1	1	\$ 15,000
003	Bergen	031300	Census Tract 313	0	0	2	0	0	0	2	1	1	\$ 15,000
003	Bergen	031400	Census Tract 314	0	0	0	0	0	0	0	0	0	\$ -
003	Bergen	032102	Census Tract 321.02	1	0	1	0	0	0	2	1	1	\$ 15,000
003	Bergen	032103	Census Tract 321.03	0	0	0	0	0	0	0	0	0	\$ -
003	Bergen	032104	Census Tract 321.04	0	0	0	0	0	0	0	0	0	\$ -
003	Bergen	032201	Census Tract 322.01	0	0	0	0	0	0	0	0	0	\$ -
003	Bergen	032202	Census Tract 322.02	0	0	0	0	0	0	0	0	0	\$ -
003	Bergen	033100	Census Tract 331	0	0	0	0	0	0	0	0	0	\$ -
003	Bergen	033200	Census Tract 332	0	0	1	0	0	1	2	1	1	\$ 22,000
003	Bergen	033300	Census Tract 333	0	0	0	0	0	0	0	0	0	\$ -
003	Bergen	034001	Census Tract 340.01	0	0	0	0	0	0	0	0	0	\$ -
003	Bergen	034002	Census Tract 340.02	0	0	0	0	0	0	0	0	0	\$ -
003	Bergen	035100	Census Tract 351	0	0	0	0	0	0	0	0	0	\$ -
003	Bergen	035200	Census Tract 352	0	0	0	0	0	0	0	0	0	\$ -
003	Bergen	036100	Census Tract 361	0	0	0	0	0	0	0	0	0	\$ -
003	Bergen	036200	Census Tract 362	0	0	0	0	0	0	0	0	0	\$ -
003	Bergen	037100	Census Tract 371	0	0	0	0	0	0	0	0	0	\$ -
003	Bergen	037201	Census Tract 372.01	0	0	0	0	0	2	2	1	1	\$ 15,000
003	Bergen	037203	Census Tract 372.03	0	0	0	0	0	0	0	0	0	\$ -
003	Bergen	037204	Census Tract 372.04	0	0	0	0	0	0	0	0	0	\$ -
003	Bergen	038100	Census Tract 381	0	0	0	0	0	0	0	0	0	\$ -
003	Bergen	038200	Census Tract 382	0	0	0	0	0	0	0	0	0	\$ -
003	Bergen	038300	Census Tract 383	0	0	2	0	0	0	2	1	1	\$ 22,000
003	Bergen	039100	Census Tract 391	0	0	0	0	0	0	0	0	0	\$ -
003	Bergen	039200	Census Tract 392	0	0	0	0	0	2	2	1	1	\$ 22,000
003	Bergen	039300	Census Tract 393	1	0	1	0	0	0	2	1	1	\$ 15,000
003	Bergen	040001	Census Tract 400.01	0	0	0	0	0	0	0	0	0	\$ -
003	Bergen	040002	Census Tract 400.02	0	0	0	0	0	0	0	0	0	\$ -
003	Bergen	041100	Census Tract 411	0	0	0	0	0	0	0	0	0	\$ -
003	Bergen	041200	Census Tract 412	0	0	0	0	0	0	0	0	0	\$ -
003	Bergen	041301	Census Tract 413.01	0	0	0	0	0	0	0	0	0	\$ -
003	Bergen	041302	Census Tract 413.02	0	0	0	0	0	0	0	0	0	\$ -
003	Bergen	042101	Census Tract 421.01	0	0	0	0	0	0	0	0	0	\$ -
003	Bergen	042102	Census Tract 421.02	0	0	0	0	0	0	0	0	0	\$ -
003	Bergen	042301	Census Tract 423.01	0	0	0	0	0	0	0	0	0	\$ -
003	Bergen	042302	Census Tract 423.02	0	0	0	0	0	0	0	0	0	\$ -
003	Bergen	042400	Census Tract 424	0	0	0	0	0	0	0	0	0	\$ -
003	Bergen	042500	Census Tract 425	0	0	0	0	0	0	0	0	0	\$ -
003	Bergen	043001	Census Tract 430.01	0	0	0	0	0	0	0	0	0	\$ -

COUNTY FIPS	COUNTY NAME	TRACT NUMBER	TRACT NAME	HISPANIC					HAWAIIAN / NATIVE ALASKAN/ MULTIRACE	RACE/ ETHNICITY NOT PROVIDED	TOTAL BUYERS	DPA LOAN COUNT	TOTAL DPA AWARDED
				WHITE	BLACK	OR LATINO	ASIAN						
003	Bergen	043002	Census Tract 430.02	0	0	0	0	0	0	0	0	0	\$ -
003	Bergen	044100	Census Tract 441	0	0	0	0	0	0	0	0	0	\$ -
003	Bergen	044201	Census Tract 442.01	0	0	0	0	0	0	0	0	0	\$ -
003	Bergen	044202	Census Tract 442.02	1	0	0	0	0	0	0	1	1	\$ 15,000
003	Bergen	045101	Census Tract 451.01	0	0	0	0	0	0	0	0	0	\$ -
003	Bergen	045102	Census Tract 451.02	0	0	0	0	0	0	0	0	0	\$ -
003	Bergen	045200	Census Tract 452	0	0	0	0	0	1	1	1	1	\$ 22,000
003	Bergen	046100	Census Tract 461	0	0	0	0	0	0	0	0	0	\$ -
003	Bergen	046200	Census Tract 462	0	0	0	0	0	0	0	0	0	\$ -
003	Bergen	046300	Census Tract 463	0	0	0	0	0	0	0	0	0	\$ -
003	Bergen	047100	Census Tract 471	0	0	0	0	0	0	0	0	0	\$ -
003	Bergen	047200	Census Tract 472	0	0	0	0	0	0	0	0	0	\$ -
003	Bergen	047300	Census Tract 473	0	0	0	0	0	0	0	0	0	\$ -
003	Bergen	047400	Census Tract 474	0	0	0	0	0	0	0	0	0	\$ -
003	Bergen	047500	Census Tract 475	0	0	0	0	0	0	0	0	0	\$ -
003	Bergen	048100	Census Tract 481	0	0	0	0	0	0	0	0	0	\$ -
003	Bergen	048200	Census Tract 482	0	0	0	0	0	0	0	0	0	\$ -
003	Bergen	049001	Census Tract 490.01	0	0	0	0	0	0	0	0	0	\$ -
003	Bergen	049002	Census Tract 490.02	0	0	0	0	0	0	0	0	0	\$ -
003	Bergen	050000	Census Tract 500	0	0	0	0	0	1	1	1	1	\$ 22,000
003	Bergen	051100	Census Tract 511	0	0	0	1	0	0	1	1	1	\$ 15,000
003	Bergen	051200	Census Tract 512	0	0	0	0	0	0	0	0	0	\$ -
003	Bergen	051300	Census Tract 513	0	0	0	0	0	0	0	0	0	\$ -
003	Bergen	051400	Census Tract 514	0	0	0	0	0	0	0	0	0	\$ -
003	Bergen	052100	Census Tract 521	0	0	0	0	0	0	0	0	0	\$ -
003	Bergen	052200	Census Tract 522	0	0	0	0	0	0	0	0	0	\$ -
003	Bergen	053100	Census Tract 531	0	0	0	0	0	0	0	0	0	\$ -
003	Bergen	053201	Census Tract 532.01	0	0	0	0	0	0	0	0	0	\$ -
003	Bergen	053202	Census Tract 532.02	0	0	0	0	0	0	0	0	0	\$ -
003	Bergen	054101	Census Tract 541.01	0	1	0	0	0	0	1	1	1	\$ 22,000
003	Bergen	054102	Census Tract 541.02	0	0	1	1	0	0	2	1	1	\$ 22,000
003	Bergen	054200	Census Tract 542	0	0	0	0	0	0	0	0	0	\$ -
003	Bergen	054300	Census Tract 543	0	0	0	0	0	0	0	0	0	\$ -
003	Bergen	054400	Census Tract 544	1	0	0	0	0	1	2	1	1	\$ 22,000
003	Bergen	054500	Census Tract 545	1	1	2	0	0	1	5	5	5	\$ 96,000
003	Bergen	054601	Census Tract 546.01	0	0	0	0	0	0	0	0	0	\$ -
003	Bergen	054602	Census Tract 546.02	0	0	0	0	0	0	0	0	0	\$ -
003	Bergen	055100	Census Tract 551	0	0	0	0	0	0	0	0	0	\$ -
003	Bergen	055201	Census Tract 552.01	0	0	0	0	0	0	0	0	0	\$ -
003	Bergen	055202	Census Tract 552.02	0	0	0	0	0	0	0	0	0	\$ -
003	Bergen	056100	Census Tract 561	0	0	0	0	0	0	0	0	0	\$ -
003	Bergen	056200	Census Tract 562	0	0	0	0	0	0	0	0	0	\$ -
003	Bergen	057101	Census Tract 571.01	0	0	0	0	0	0	0	0	0	\$ -
003	Bergen	057102	Census Tract 571.02	0	0	0	0	0	0	0	0	0	\$ -
003	Bergen	057200	Census Tract 572	0	0	0	0	0	0	0	0	0	\$ -
003	Bergen	058100	Census Tract 581	0	0	0	0	0	0	0	0	0	\$ -
003	Bergen	058200	Census Tract 582	0	0	0	0	0	0	0	0	0	\$ -
003	Bergen	059100	Census Tract 591	2	0	0	0	0	0	2	1	1	\$ 15,000
003	Bergen	059200	Census Tract 592	0	0	0	0	0	0	0	0	0	\$ -
003	Bergen	060001	Census Tract 600.01	0	0	0	0	0	0	0	0	0	\$ -
003	Bergen	060002	Census Tract 600.02	0	0	0	0	0	0	0	0	0	\$ -
003	Bergen	061100	Census Tract 611	0	0	0	0	0	0	0	0	0	\$ -
003	Bergen	061200	Census Tract 612	0	0	0	0	0	0	0	0	0	\$ -
003	Bergen	061300	Census Tract 613	0	0	0	0	0	0	0	0	0	\$ -
003	Bergen	061400	Census Tract 614	0	0	0	0	0	0	0	0	0	\$ -
005	Burlington	031500	NA	0	0	0	0	0	1	1	1	1	\$ 10,000

COUNTY FIPS	COUNTY NAME	TRACT NUMBER	TRACT NAME	WHITE	BLACK	HISPANIC OR LATINO	ASIAN	HAWAIIAN / NATIVE ALASKAN/ MULTIRACE	RACE/ ETHNICITY NOT PROVIDED	TOTAL BUYERS	DPA LOAN COUNT	TOTAL DPA AWARDED
005	Burlington	700102	Census Tract 7001.02	2	0	1	0	0	1	4	4	\$ 47,000
005	Burlington	700103	Census Tract 7001.03	12	7	4	0	0	3	26	18	\$ 215,000
005	Burlington	700104	Census Tract 7001.04	3	1	2	0	0	1	7	5	\$ 57,000
005	Burlington	700200	Census Tract 7002	4	0	0	0	0	0	4	2	\$ 27,000
005	Burlington	700303	Census Tract 7003.03	3	4	1	0	0	0	8	6	\$ 74,000
005	Burlington	700304	Census Tract 7003.04	2	0	1	1	0	0	4	3	\$ 37,000
005	Burlington	700305	Census Tract 7003.05	2	0	0	0	0	0	2	1	\$ 17,000
005	Burlington	700306	Census Tract 7003.06	2	0	0	0	0	0	2	1	\$ 10,000
005	Burlington	700307	Census Tract 7003.07	0	0	0	0	0	0	0	0	\$ -
005	Burlington	700401	Census Tract 7004.01	4	0	0	0	0	2	6	5	\$ 64,000
005	Burlington	700402	Census Tract 7004.02	10	0	0	1	0	1	12	8	\$ 87,000
005	Burlington	700403	Census Tract 7004.03	3	0	3	0	0	7	13	8	\$ 101,000
005	Burlington	700405	Census Tract 7004.05	2	0	0	0	0	0	2	1	\$ 10,000
005	Burlington	700407	Census Tract 7004.07	4	2	1	2	0	0	9	9	\$ 104,000
005	Burlington	700408	Census Tract 7004.08	3	1	0	0	0	0	4	4	\$ 40,000
005	Burlington	700501	Census Tract 7005.01	2	0	0	0	0	0	2	1	\$ 10,000
005	Burlington	700502	Census Tract 7005.02	1	0	0	0	0	0	1	1	\$ 10,000
005	Burlington	700503	Census Tract 7005.03	1	0	0	0	0	0	1	1	\$ 17,000
005	Burlington	700504	Census Tract 7005.04	0	0	0	0	0	0	0	0	\$ -
005	Burlington	700505	Census Tract 7005.05	0	0	0	0	0	0	0	0	\$ -
005	Burlington	700602	Census Tract 7006.02	6	1	0	0	0	0	7	6	\$ 67,000
005	Burlington	700603	Census Tract 7006.03	8	2	0	0	0	3	13	9	\$ 104,000
005	Burlington	700605	Census Tract 7006.05	2	0	0	0	0	0	2	1	\$ 10,000
005	Burlington	700701	Census Tract 7007.01	6	2	3	0	1	1	13	10	\$ 121,000
005	Burlington	700702	Census Tract 7007.02	10	0	0	0	0	0	10	8	\$ 80,000
005	Burlington	700703	Census Tract 7007.03	9	0	1	0	0	0	10	8	\$ 108,000
005	Burlington	700800	Census Tract 7008	2	7	0	0	0	0	9	6	\$ 67,000
005	Burlington	700900	Census Tract 7009	7	4	3	0	0	0	14	8	\$ 108,000
005	Burlington	701001	Census Tract 7010.01	1	7	4	0	0	4	16	12	\$ 155,000
005	Burlington	701002	Census Tract 7010.02	1	0	0	1	1	1	4	4	\$ 54,000
005	Burlington	701102	Census Tract 7011.02	3	5	0	0	0	2	10	8	\$ 115,000
005	Burlington	701103	Census Tract 7011.03	7	1	2	0	0	2	12	8	\$ 87,000
005	Burlington	701104	Census Tract 7011.04	3	1	0	0	0	2	6	4	\$ 47,000
005	Burlington	701105	Census Tract 7011.05	3	2	2	0	0	3	10	9	\$ 111,000
005	Burlington	701201	Census Tract 7012.01	2	5	1	0	0	10	18	13	\$ 151,000
005	Burlington	701203	Census Tract 7012.03	4	7	1	0	0	1	13	9	\$ 118,000
005	Burlington	701204	Census Tract 7012.04	4	12	3	0	0	2	21	15	\$ 199,000
005	Burlington	701205	Census Tract 7012.05	5	3	1	0	1	4	14	11	\$ 138,000
005	Burlington	701301	Census Tract 7013.01	6	3	3	0	1	5	18	11	\$ 124,000
005	Burlington	701302	Census Tract 7013.02	8	1	0	0	0	3	12	9	\$ 104,000
005	Burlington	701303	Census Tract 7013.03	10	1	0	0	0	1	12	7	\$ 77,000
005	Burlington	701401	Census Tract 7014.01	3	1	0	0	0	0	4	3	\$ 44,000
005	Burlington	701402	Census Tract 7014.02	0	0	0	0	0	0	0	0	\$ -
005	Burlington	701502	Census Tract 7015.02	3	0	0	1	1	0	5	2	\$ 20,000
005	Burlington	701700	Census Tract 7017	2	0	1	0	0	0	3	3	\$ 30,000
005	Burlington	702101	Census Tract 7021.01	0	0	0	0	0	0	0	0	\$ -
005	Burlington	702203	Census Tract 7022.03	4	1	6	0	0	2	13	8	\$ 115,000
005	Burlington	702204	Census Tract 7022.04	3	1	3	0	1	3	11	9	\$ 118,000
005	Burlington	702206	Census Tract 7022.06	9	0	1	0	0	0	10	6	\$ 60,000
005	Burlington	702207	Census Tract 7022.07	7	1	1	0	0	5	14	8	\$ 101,000
005	Burlington	702208	Census Tract 7022.08	16	0	5	0	0	15	36	24	\$ 275,000
005	Burlington	702209	Census Tract 7022.09	9	3	4	0	0	4	20	11	\$ 145,000
005	Burlington	702210	Census Tract 7022.10	18	4	6	0	0	3	31	19	\$ 218,000
005	Burlington	702300	Census Tract 7023	4	0	0	0	0	0	4	2	\$ 20,000
005	Burlington	702400	Census Tract 7024	0	0	0	0	0	0	0	0	\$ -
005	Burlington	702500	Census Tract 7025	5	1	0	0	0	0	6	4	\$ 40,000

COUNTY FIPS	COUNTY NAME	TRACT NUMBER	TRACT NAME	WHITE	BLACK	HISPANIC OR LATINO	ASIAN	HAWAIIAN / NATIVE ALASKAN/ MULTIRACE	RACE/ ETHNICITY NOT PROVIDED	TOTAL BUYERS	DPA LOAN COUNT	TOTAL DPA AWARDED
005	Burlington	702601	Census Tract 7026.01 7	2	0	0	1	1	0	11	6	\$ 88,000
005	Burlington	702603	Census Tract 7026.03 7	0	0	0	0	0	4	11	9	\$ 104,000
005	Burlington	702701	Census Tract 7027.01 5	2	0	0	0	1	2	10	7	\$ 84,000
005	Burlington	702702	Census Tract 7027.02 7	2	2	0	0	0	2	13	10	\$ 107,000
005	Burlington	702801	Census Tract 7028.01 0	7	1	1	0	0	5	14	10	\$ 142,000
005	Burlington	702802	Census Tract 7028.02 2	6	4	0	0	0	4	16	10	\$ 114,000
005	Burlington	702803	Census Tract 7028.03 0	16	2	0	0	1	4	23	15	\$ 192,000
005	Burlington	702804	Census Tract 7028.04 0	5	4	0	0	0	3	12	9	\$ 125,000
005	Burlington	702805	Census Tract 7028.05 1	11	2	0	0	0	1	15	11	\$ 159,000
005	Burlington	702806	Census Tract 7028.06 2	8	3	0	0	0	6	19	12	\$ 148,000
005	Burlington	702807	Census Tract 7028.07 2	8	1	0	0	1	4	16	10	\$ 135,000
005	Burlington	702808	Census Tract 7028.08 0	8	4	0	0	0	4	16	11	\$ 166,000
005	Burlington	702809	Census Tract 7028.09 0	3	2	0	0	0	3	8	7	\$ 91,000
005	Burlington	702810	Census Tract 7028.10 0	1	0	0	0	0	1	2	1	\$ 10,000
005	Burlington	702811	Census Tract 7028.11 1	2	1	0	0	1	0	5	4	\$ 40,000
005	Burlington	702905	Census Tract 7029.05 3	0	0	0	0	0	1	4	4	\$ 40,000
005	Burlington	702906	Census Tract 7029.06 0	0	0	0	0	0	0	0	0	\$ -
005	Burlington	702907	Census Tract 7029.07 0	0	0	0	0	0	0	0	0	\$ -
005	Burlington	702908	Census Tract 7029.08 0	1	0	0	0	0	0	1	1	\$ 17,000
005	Burlington	702909	Census Tract 7029.09 8	0	0	0	0	0	3	11	8	\$ 87,000
005	Burlington	702910	Census Tract 7029.10 0	1	0	0	1	0	0	2	2	\$ 20,000
005	Burlington	702913	Census Tract 7029.13 6	0	2	0	0	0	4	12	9	\$ 90,000
005	Burlington	702914	Census Tract 7029.14 0	0	0	0	0	0	0	0	0	\$ -
005	Burlington	702915	Census Tract 7029.15 7	1	0	0	0	0	0	8	6	\$ 67,000
005	Burlington	702917	Census Tract 7029.17 0	0	0	0	0	0	2	2	1	\$ 10,000
005	Burlington	702918	Census Tract 7029.18 9	3	0	0	0	0	0	12	8	\$ 80,000
005	Burlington	703000	Census Tract 7030 0	2	1	0	0	0	0	3	2	\$ 27,000
005	Burlington	703102	Census Tract 7031.02 0	0	0	0	0	0	0	0	0	\$ -
005	Burlington	703103	Census Tract 7031.03 0	2	0	0	1	0	0	3	3	\$ 30,000
005	Burlington	703104	Census Tract 7031.04 4	3	0	0	0	1	0	8	5	\$ 50,000
005	Burlington	703201	Census Tract 7032.01 5	0	0	0	0	0	0	5	3	\$ 30,000
005	Burlington	703202	Census Tract 7032.02 4	0	0	0	0	0	1	5	3	\$ 30,000
005	Burlington	703203	Census Tract 7032.03 5	3	2	0	0	0	5	15	11	\$ 131,000
005	Burlington	703600	Census Tract 7036 4	0	0	1	0	0	2	7	5	\$ 64,000
005	Burlington	703700	Census Tract 7037 0	0	0	0	0	0	2	2	1	\$ 10,000
005	Burlington	703801	Census Tract 7038.01 0	0	0	0	0	0	0	0	0	\$ -
005	Burlington	703802	Census Tract 7038.02 3	0	0	0	0	0	0	3	2	\$ 20,000
005	Burlington	703803	Census Tract 7038.03 7	0	1	0	0	1	0	9	6	\$ 67,000
005	Burlington	703804	Census Tract 7038.04 0	0	0	0	0	0	0	0	0	\$ -
005	Burlington	703900	Census Tract 7039 1	0	0	0	0	0	0	1	1	\$ 10,000
005	Burlington	704004	Census Tract 7040.04 3	0	0	0	0	0	3	6	4	\$ 40,000
005	Burlington	704005	Census Tract 7040.05 2	1	0	0	0	0	0	3	3	\$ 37,000
005	Burlington	704006	Census Tract 7040.06 3	0	0	0	1	0	1	5	4	\$ 40,000
005	Burlington	704007	Census Tract 7040.07 7	0	1	1	0	0	0	9	6	\$ 74,000
005	Burlington	704008	Census Tract 7040.08 1	0	0	0	0	0	0	1	1	\$ 17,000
005	Burlington	704009	Census Tract 7040.09 1	0	0	0	0	0	0	1	1	\$ 10,000
005	Burlington	704011	Census Tract 7040.11 0	0	0	0	0	0	0	0	0	\$ -
005	Burlington	704012	Census Tract 7040.12 10	2	2	0	0	0	1	15	11	\$ 110,000
005	Burlington	704013	Census Tract 7040.13 0	0	0	0	0	0	0	0	0	\$ -
005	Burlington	704015	Census Tract 7040.15 2	0	0	0	0	0	0	2	1	\$ 10,000
005	Burlington	704016	Census Tract 7040.16 3	2	0	0	0	1	0	6	4	\$ 54,000
005	Burlington	704201	Census Tract 7042.01 3	1	0	0	1	0	1	6	5	\$ 64,000
005	Burlington	704202	Census Tract 7042.02 0	0	0	0	0	0	1	1	1	\$ 10,000
005	Burlington	704302	Census Tract 7043.02 1	0	0	0	2	0	1	4	3	\$ 37,000
005	Burlington	704500	Census Tract 7045 1	0	0	0	0	0	0	1	1	\$ 10,000
005	Burlington	704600	Census Tract 7046 6	3	1	0	0	1	5	16	13	\$ 158,000

COUNTY FIPS	COUNTY NAME	TRACT NUMBER	TRACT NAME	HISPANIC					HAWAIIAN / NATIVE ALASKAN/ MULTIRACE	RACE/ ETHNICITY NOT PROVIDED	TOTAL BUYERS	DPA LOAN COUNT	TOTAL DPA AWARDED
				WHITE	BLACK	OR LATINO	ASIAN						
005	Burlington	704700	Census Tract 7047	4	0	1	0	0	0	5	4	\$ 47,000	
005	Burlington	704801	Census Tract 7048.01	0	0	0	0	0	0	0	0	\$ -	
005	Burlington	981802	Census Tract 9818.02	0	0	0	0	0	0	0	0	\$ -	
005	Burlington	982111	Census Tract 9821.11	0	0	0	0	0	0	0	0	\$ -	
005	Burlington	982200	Census Tract 9822	0	0	0	0	0	0	0	0	\$ -	
007	Camden	011100	NA	0	0	0	0	0	2	2	1	\$ 10,000	
007	Camden	501201	NA	0	2	0	0	0	0	2	1	\$ 10,000	
007	Camden	600200	Census Tract 6002	0	2	3	0	0	2	7	6	\$ 74,000	
007	Camden	600400	Census Tract 6004	1	0	3	0	0	3	7	5	\$ 64,000	
007	Camden	600700	Census Tract 6007	0	1	0	0	0	0	1	1	\$ 17,000	
007	Camden	600800	Census Tract 6008	0	3	5	0	0	0	8	7	\$ 91,000	
007	Camden	600900	Census Tract 6009	0	0	3	0	0	0	3	3	\$ 37,000	
007	Camden	601000	Census Tract 6010	0	0	1	0	0	0	1	1	\$ 10,000	
007	Camden	601101	Census Tract 6011.01	0	1	1	0	0	0	2	2	\$ 27,000	
007	Camden	601102	Census Tract 6011.02	0	1	1	0	0	3	5	5	\$ 64,000	
007	Camden	601200	Census Tract 6012	0	0	3	0	0	2	5	4	\$ 61,000	
007	Camden	601300	Census Tract 6013	1	3	4	0	0	7	15	12	\$ 148,000	
007	Camden	601400	Census Tract 6014	0	4	7	0	0	1	12	11	\$ 124,000	
007	Camden	601500	Census Tract 6015	2	4	11	1	0	4	22	21	\$ 294,000	
007	Camden	601600	Census Tract 6016	0	2	2	0	0	1	5	5	\$ 64,000	
007	Camden	601700	Census Tract 6017	0	0	1	0	0	0	1	1	\$ 10,000	
007	Camden	601800	Census Tract 6018	0	3	0	0	0	1	4	4	\$ 54,000	
007	Camden	601900	Census Tract 6019	0	3	1	0	0	1	5	5	\$ 64,000	
007	Camden	602000	Census Tract 6020	0	7	11	0	0	7	25	21	\$ 301,000	
007	Camden	602503	Census Tract 6025.03	1	3	9	0	0	1	14	10	\$ 121,000	
007	Camden	602601	Census Tract 6026.01	1	0	0	2	0	1	4	3	\$ 30,000	
007	Camden	602602	Census Tract 6026.02	0	1	1	0	0	2	4	4	\$ 61,000	
007	Camden	602901	Census Tract 6029.01	2	3	2	1	1	1	10	7	\$ 84,000	
007	Camden	602902	Census Tract 6029.02	4	1	1	2	2	4	14	8	\$ 101,000	
007	Camden	603001	Census Tract 6030.01	1	0	0	2	0	2	5	3	\$ 30,000	
007	Camden	603002	Census Tract 6030.02	0	4	5	0	0	2	11	8	\$ 108,000	
007	Camden	603100	Census Tract 6031	2	1	0	0	0	3	6	5	\$ 57,000	
007	Camden	603201	Census Tract 6032.01	4	0	2	2	0	0	8	5	\$ 64,000	
007	Camden	603202	Census Tract 6032.02	0	0	0	0	0	2	2	1	\$ 17,000	
007	Camden	603301	Census Tract 6033.01	0	0	2	0	0	2	4	3	\$ 37,000	
007	Camden	603302	Census Tract 6033.02	3	1	1	0	0	0	5	5	\$ 64,000	
007	Camden	603303	Census Tract 6033.03	0	2	0	0	0	1	3	2	\$ 20,000	
007	Camden	603400	Census Tract 6034	1	0	0	0	0	1	2	2	\$ 34,000	
007	Camden	603501	Census Tract 6035.01	0	0	0	0	0	0	0	0	\$ -	
007	Camden	603503	Census Tract 6035.03	0	0	0	0	0	0	0	0	\$ -	
007	Camden	603504	Census Tract 6035.04	1	0	0	0	0	0	1	1	\$ 10,000	
007	Camden	603505	Census Tract 6035.05	2	1	0	0	0	0	3	3	\$ 44,000	
007	Camden	603506	Census Tract 6035.06	3	0	0	0	0	0	3	2	\$ 20,000	
007	Camden	603507	Census Tract 6035.07	1	0	0	0	0	1	2	2	\$ 20,000	
007	Camden	603601	Census Tract 6036.01	1	0	0	1	0	0	2	2	\$ 20,000	
007	Camden	603602	Census Tract 6036.02	0	0	0	0	0	0	0	0	\$ -	
007	Camden	603603	Census Tract 6036.03	0	0	0	0	0	0	0	0	\$ -	
007	Camden	603700	Census Tract 6037	4	0	0	0	0	0	4	4	\$ 47,000	
007	Camden	603800	Census Tract 6038	2	0	0	0	0	1	3	3	\$ 44,000	
007	Camden	603901	Census Tract 6039.01	3	0	0	0	0	0	3	2	\$ 20,000	
007	Camden	603902	Census Tract 6039.02	2	0	0	0	0	0	2	1	\$ 10,000	
007	Camden	604100	Census Tract 6041	1	6	0	0	0	3	10	9	\$ 125,000	
007	Camden	604200	Census Tract 6042	3	1	0	0	0	1	5	5	\$ 57,000	
007	Camden	604300	Census Tract 6043	4	0	0	0	0	2	6	5	\$ 57,000	
007	Camden	604400	Census Tract 6044	1	0	0	0	0	0	1	1	\$ 10,000	
007	Camden	604600	Census Tract 6046	1	0	1	0	0	0	2	2	\$ 20,000	

COUNTY FIPS	COUNTY NAME	TRACT NUMBER	TRACT NAME	HISPANIC					HAWAIIAN / NATIVE ALASKAN/ MULTIRACE	RACE/ ETHNICITY NOT PROVIDED	TOTAL BUYERS	DPA LOAN COUNT	TOTAL DPA AWARDED
				WHITE	BLACK	OR LATINO	ASIAN						
007	Camden	604700	Census Tract 6047	3	0	1	0	0	0	4	3	\$ 30,000	
007	Camden	605100	Census Tract 6051	10	0	0	0	0	3	13	8	\$ 87,000	
007	Camden	605200	Census Tract 6052	5	1	3	0	0	0	9	6	\$ 74,000	
007	Camden	605300	Census Tract 6053	15	0	2	1	1	2	21	15	\$ 171,000	
007	Camden	605400	Census Tract 6054	6	1	0	0	0	3	10	8	\$ 87,000	
007	Camden	605602	Census Tract 6056.02	5	1	0	0	0	0	6	4	\$ 40,000	
007	Camden	605700	Census Tract 6057	3	0	0	0	0	0	3	2	\$ 20,000	
007	Camden	605800	Census Tract 6058	1	0	0	0	0	1	2	2	\$ 20,000	
007	Camden	605900	Census Tract 6059	0	0	0	0	0	0	0	0	\$ -	
007	Camden	606000	Census Tract 6060	0	0	0	0	0	0	0	0	\$ -	
007	Camden	606100	Census Tract 6061	0	0	0	0	0	0	0	0	\$ -	
007	Camden	606200	Census Tract 6062	0	0	0	0	0	0	0	0	\$ -	
007	Camden	606300	Census Tract 6063	0	0	0	0	0	0	0	0	\$ -	
007	Camden	606400	Census Tract 6064	0	0	0	0	0	0	0	0	\$ -	
007	Camden	606500	Census Tract 6065	6	6	4	0	0	1	17	14	\$ 154,000	
007	Camden	606600	Census Tract 6066	1	0	0	0	0	0	1	1	\$ 10,000	
007	Camden	606700	Census Tract 6067	12	0	3	0	0	3	18	12	\$ 148,000	
007	Camden	606800	Census Tract 6068	10	1	2	0	1	7	21	14	\$ 175,000	
007	Camden	607000	Census Tract 6070	12	2	5	3	2	2	26	17	\$ 219,000	
007	Camden	607100	Census Tract 6071	9	0	2	1	0	3	15	10	\$ 114,000	
007	Camden	607200	Census Tract 6072	8	0	2	0	0	1	11	7	\$ 84,000	
007	Camden	607300	Census Tract 6073	8	2	8	0	0	6	24	15	\$ 164,000	
007	Camden	607401	Census Tract 6074.01	15	0	1	1	0	2	19	13	\$ 144,000	
007	Camden	607402	Census Tract 6074.02	5	1	2	2	0	4	14	10	\$ 121,000	
007	Camden	607502	Census Tract 6075.02	0	0	2	0	1	1	4	3	\$ 37,000	
007	Camden	607503	Census Tract 6075.03	2	0	0	1	0	0	3	3	\$ 37,000	
007	Camden	607504	Census Tract 6075.04	0	0	0	0	0	0	0	0	\$ -	
007	Camden	607505	Census Tract 6075.05	0	0	1	0	0	2	3	2	\$ 27,000	
007	Camden	607506	Census Tract 6075.06	0	0	1	1	0	2	4	4	\$ 40,000	
007	Camden	607507	Census Tract 6075.07	1	0	0	0	0	1	2	2	\$ 27,000	
007	Camden	607600	Census Tract 6076	4	0	0	0	0	0	4	4	\$ 47,000	
007	Camden	607701	Census Tract 6077.01	1	5	9	0	0	0	15	11	\$ 131,000	
007	Camden	607702	Census Tract 6077.02	3	6	1	0	0	1	11	7	\$ 98,000	
007	Camden	607801	Census Tract 6078.01	6	7	0	0	0	2	15	13	\$ 137,000	
007	Camden	607802	Census Tract 6078.02	2	4	7	2	0	4	19	15	\$ 164,000	
007	Camden	607900	Census Tract 6079	1	2	1	0	0	0	4	3	\$ 37,000	
007	Camden	608001	Census Tract 6080.01	2	2	2	0	0	3	9	8	\$ 87,000	
007	Camden	608202	Census Tract 6082.02	6	12	3	0	1	5	27	24	\$ 338,000	
007	Camden	608205	Census Tract 6082.05	3	1	2	0	0	2	8	4	\$ 61,000	
007	Camden	608206	Census Tract 6082.06	4	2	0	0	0	0	6	5	\$ 64,000	
007	Camden	608209	Census Tract 6082.09	2	2	0	0	0	2	6	4	\$ 54,000	
007	Camden	608210	Census Tract 6082.10	5	3	1	0	0	0	9	7	\$ 84,000	
007	Camden	608211	Census Tract 6082.11	4	10	4	0	2	3	23	14	\$ 154,000	
007	Camden	608302	Census Tract 6083.02	10	0	3	1	0	5	19	12	\$ 127,000	
007	Camden	608303	Census Tract 6083.03	4	2	2	1	0	1	10	6	\$ 74,000	
007	Camden	608304	Census Tract 6083.04	11	6	1	0	0	4	22	18	\$ 222,000	
007	Camden	608401	Census Tract 6084.01	14	0	1	1	0	2	18	13	\$ 151,000	
007	Camden	608402	Census Tract 6084.02	1	5	0	1	0	1	8	7	\$ 98,000	
007	Camden	608403	Census Tract 6084.03	0	4	2	1	0	0	7	5	\$ 64,000	
007	Camden	608404	Census Tract 6084.04	18	6	3	0	0	8	35	27	\$ 326,000	
007	Camden	608503	Census Tract 6085.03	1	3	1	0	0	3	8	8	\$ 101,000	
007	Camden	608504	Census Tract 6085.04	6	3	1	0	0	3	13	9	\$ 104,000	
007	Camden	608600	Census Tract 6086	14	5	7	1	0	8	35	23	\$ 265,000	
007	Camden	608700	Census Tract 6087	2	2	0	0	0	0	4	3	\$ 37,000	
007	Camden	608800	Census Tract 6088	10	3	1	0	0	3	17	10	\$ 114,000	
007	Camden	608901	Census Tract 6089.01	9	6	3	2	0	3	23	17	\$ 205,000	

COUNTY FIPS	COUNTY NAME	TRACT NUMBER	TRACT NAME	WHITE	BLACK	HISPANIC OR LATINO	ASIAN	HAWAIIAN / NATIVE ALASKAN/ MULTIRACE	RACE/ ETHNICITY NOT PROVIDED	TOTAL BUYERS	DPA LOAN COUNT	TOTAL DPA AWARDED
007	Camden	608903	Census Tract 6089.03	4	0	0	0	0	2	6	3	\$ 30,000
007	Camden	608904	Census Tract 6089.04	2	0	0	0	0	0	2	2	\$ 20,000
007	Camden	609000	Census Tract 6090	4	0	1	0	0	3	8	5	\$ 71,000
007	Camden	609103	Census Tract 6091.03	8	1	1	0	0	6	16	11	\$ 110,000
007	Camden	609201	Census Tract 6092.01	0	3	0	0	1	1	5	4	\$ 54,000
007	Camden	609202	Census Tract 6092.02	2	12	5	0	0	2	21	17	\$ 219,000
007	Camden	609204	Census Tract 6092.04	2	10	5	0	0	11	28	21	\$ 273,000
007	Camden	609205	Census Tract 6092.05	4	2	0	0	0	0	6	4	\$ 47,000
007	Camden	609206	Census Tract 6092.06	1	2	0	1	0	3	7	5	\$ 57,000
007	Camden	609207	Census Tract 6092.07	2	10	1	0	1	2	16	11	\$ 145,000
007	Camden	610300	Census Tract 6103	0	0	3	0	0	0	3	2	\$ 27,000
007	Camden	610400	Census Tract 6104	0	3	1	0	0	2	6	6	\$ 81,000
007	Camden	610500	Census Tract 6105	2	2	7	0	1	5	17	11	\$ 159,000
007	Camden	610600	Census Tract 6106	0	1	1	0	0	0	2	1	\$ 10,000
007	Camden	610800	Census Tract 6108	4	2	7	1	1	5	20	17	\$ 212,000
007	Camden	610900	Census Tract 6109	6	0	0	0	0	0	6	4	\$ 40,000
007	Camden	611000	Census Tract 6110	12	16	15	0	0	21	64	48	\$ 620,000
007	Camden	611100	Census Tract 6111	1	2	1	0	0	1	5	5	\$ 57,000
007	Camden	611200	Census Tract 6112	4	0	1	0	0	1	6	5	\$ 50,000
007	Camden	611300	Census Tract 6113	6	4	2	0	1	3	16	12	\$ 141,000
007	Camden	611400	Census Tract 6114	19	6	0	1	1	7	34	24	\$ 296,000
007	Camden	611500	Census Tract 6115	8	0	0	0	0	4	12	7	\$ 84,000
007	Camden	611600	Census Tract 6116	2	1	2	0	0	2	7	7	\$ 84,000
007	Camden	611700	Census Tract 6117	8	5	3	0	0	1	17	11	\$ 131,000
007	Camden	700407	NA	1	0	0	0	0	0	1	1	\$ 17,000
007	Camden	702203	NA	1	0	0	0	0	0	1	1	\$ 10,000
009	Cape May	020101	Census Tract 201.01	0	0	0	0	0	0	0	0	\$ -
009	Cape May	020102	Census Tract 201.02	0	0	0	0	0	0	0	0	\$ -
009	Cape May	020201	Census Tract 202.01	0	0	0	0	0	0	0	0	\$ -
009	Cape May	020203	Census Tract 202.03	0	0	0	0	0	0	0	0	\$ -
009	Cape May	020205	Census Tract 202.05	0	0	0	0	0	0	0	0	\$ -
009	Cape May	020206	Census Tract 202.06	1	0	0	0	0	0	1	1	\$ 10,000
009	Cape May	020301	Census Tract 203.01	0	0	0	0	0	0	0	0	\$ -
009	Cape May	020302	Census Tract 203.02	0	0	0	0	0	0	0	0	\$ -
009	Cape May	020400	Census Tract 204	3	0	0	0	0	0	3	2	\$ 20,000
009	Cape May	020500	Census Tract 205	4	0	0	0	0	0	4	2	\$ 20,000
009	Cape May	020600	Census Tract 206	0	0	0	0	0	0	0	0	\$ -
009	Cape May	020700	Census Tract 207	0	0	0	0	0	0	0	0	\$ -
009	Cape May	020800	Census Tract 208	0	0	0	0	0	0	0	0	\$ -
009	Cape May	020901	Census Tract 209.01	0	0	0	0	0	0	0	0	\$ -
009	Cape May	020902	Census Tract 209.02	0	0	0	0	0	0	0	0	\$ -
009	Cape May	021001	Census Tract 210.01	0	0	0	0	0	0	0	0	\$ -
009	Cape May	021002	Census Tract 210.02	4	0	0	0	0	0	4	2	\$ 20,000
009	Cape May	021100	Census Tract 211	1	2	0	0	1	0	4	4	\$ 47,000
009	Cape May	021300	Census Tract 213	0	0	0	0	0	0	0	0	\$ -
009	Cape May	021400	Census Tract 214	0	0	0	0	0	0	0	0	\$ -
009	Cape May	021500	Census Tract 215	0	0	0	0	0	0	0	0	\$ -
009	Cape May	021600	Census Tract 216	0	0	0	0	0	0	0	0	\$ -
009	Cape May	021701	Census Tract 217.01	1	0	0	0	0	0	1	1	\$ 10,000
009	Cape May	021702	Census Tract 217.02	3	0	0	0	0	0	3	2	\$ 20,000
009	Cape May	021803	Census Tract 218.03	5	0	0	0	0	0	5	3	\$ 30,000
009	Cape May	021804	Census Tract 218.04	0	0	0	0	0	1	1	1	\$ 10,000
009	Cape May	021805	Census Tract 218.05	0	0	0	0	0	0	0	0	\$ -
009	Cape May	021806	Census Tract 218.06	1	0	0	0	0	0	1	1	\$ 10,000
009	Cape May	021900	Census Tract 219	0	0	0	0	0	0	0	0	\$ -
009	Cape May	022000	Census Tract 220	0	0	0	0	0	0	0	0	\$ -

COUNTY FIPS	COUNTY NAME	TRACT NUMBER	TRACT NAME	RACE/ETHNICITY						TOTAL BUYERS	DPA LOAN COUNT	TOTAL DPA AWARDED
				WHITE	BLACK	HISPANIC OR LATINO	ASIAN	HAWAIIAN / NATIVE ALASKAN/ MULTIRACE	RACE/ ETHNICITY NOT PROVIDED			
009	Cape May	022101	Census Tract 221.01	2	0	0	0	0	0	2	1	\$ 10,000
009	Cape May	022102	Census Tract 221.02	5	0	3	0	0	0	8	6	\$ 67,000
009	Cape May	990100	Census Tract 9901	0	0	0	0	0	0	0	0	\$ -
011	Cumberland	010101	Census Tract 101.01	4	0	0	0	0	3	7	6	\$ 67,000
011	Cumberland	010103	Census Tract 101.03	0	0	0	0	0	0	0	0	\$ -
011	Cumberland	010200	Census Tract 102	23	2	6	0	1	7	39	29	\$ 353,000
011	Cumberland	010301	Census Tract 103.01	6	1	1	0	0	0	8	6	\$ 60,000
011	Cumberland	010302	Census Tract 103.02	0	0	0	0	0	1	1	1	\$ 17,000
011	Cumberland	010401	Census Tract 104.01	5	0	4	0	0	1	10	7	\$ 84,000
011	Cumberland	010402	Census Tract 104.02	0	0	0	0	0	0	0	0	\$ -
011	Cumberland	010500	Census Tract 105	3	0	1	0	0	2	6	4	\$ 40,000
011	Cumberland	010600	Census Tract 106	11	3	10	0	2	2	28	18	\$ 243,000
011	Cumberland	010701	Census Tract 107.01	8	0	3	0	0	3	14	9	\$ 111,000
011	Cumberland	010702	Census Tract 107.02	10	1	2	0	0	0	13	8	\$ 94,000
011	Cumberland	010800	Census Tract 108	0	0	3	0	0	0	3	2	\$ 20,000
011	Cumberland	020100	Census Tract 201	0	0	1	0	0	0	1	1	\$ 17,000
011	Cumberland	020200	Census Tract 202	1	1	1	0	0	0	3	3	\$ 44,000
011	Cumberland	020301	Census Tract 203.01	1	1	0	0	0	1	3	3	\$ 44,000
011	Cumberland	020302	Census Tract 203.02	0	0	0	0	0	0	0	0	\$ -
011	Cumberland	020400	Census Tract 204	2	3	4	0	0	3	12	11	\$ 152,000
011	Cumberland	020502	Census Tract 205.02	0	0	0	0	0	0	0	0	\$ -
011	Cumberland	020503	Census Tract 205.03	2	3	2	0	0	0	7	6	\$ 95,000
011	Cumberland	020600	Census Tract 206	1	3	1	0	0	0	5	3	\$ 37,000
011	Cumberland	030100	Census Tract 301	0	1	1	0	0	2	4	4	\$ 47,000
011	Cumberland	030200	Census Tract 302	9	14	7	0	0	17	47	35	\$ 469,000
011	Cumberland	030300	Census Tract 303	5	2	10	1	0	4	22	15	\$ 213,000
011	Cumberland	030401	Census Tract 304.01	6	1	1	0	0	6	14	11	\$ 131,000
011	Cumberland	030402	Census Tract 304.02	5	1	2	0	0	4	12	8	\$ 108,000
011	Cumberland	030501	Census Tract 305.01	11	6	4	0	1	3	25	19	\$ 232,000
011	Cumberland	030502	Census Tract 305.02	3	0	9	0	0	7	19	13	\$ 158,000
011	Cumberland	040300	Census Tract 403	4	0	3	0	0	4	11	9	\$ 111,000
011	Cumberland	040400	Census Tract 404	11	5	16	0	0	9	41	25	\$ 313,000
011	Cumberland	040500	Census Tract 405	6	1	10	0	0	4	21	12	\$ 148,000
011	Cumberland	040601	Census Tract 406.01	2	1	2	0	0	2	7	5	\$ 50,000
011	Cumberland	040602	Census Tract 406.02	0	3	4	0	0	7	14	9	\$ 118,000
011	Cumberland	040701	Census Tract 407.01	3	4	2	0	0	6	15	10	\$ 135,000
011	Cumberland	040702	Census Tract 407.02	2	5	2	0	1	2	12	10	\$ 128,000
011	Cumberland	040800	Census Tract 408	0	0	6	0	0	3	9	7	\$ 77,000
011	Cumberland	040901	Census Tract 409.01	7	0	4	0	0	3	14	8	\$ 101,000
011	Cumberland	040902	Census Tract 409.02	6	3	8	0	0	12	29	17	\$ 191,000
011	Cumberland	041001	Census Tract 410.01	0	0	2	0	0	0	2	1	\$ 10,000
011	Cumberland	041002	Census Tract 410.02	1	0	2	0	0	4	7	5	\$ 64,000
011	Cumberland	041101	Census Tract 411.01	0	0	4	0	0	5	9	6	\$ 81,000
011	Cumberland	041102	Census Tract 411.02	1	0	3	0	0	4	8	6	\$ 88,000
011	Cumberland	990000	Census Tract 9900	0	0	0	0	0	0	0	0	\$ -
013	Essex	000100	Census Tract 1	0	0	0	0	0	0	0	0	\$ -
013	Essex	000200	Census Tract 2	0	0	0	0	0	0	0	0	\$ -
013	Essex	000300	Census Tract 3	0	0	0	0	0	0	0	0	\$ -
013	Essex	000400	Census Tract 4	0	0	0	0	0	0	0	0	\$ -
013	Essex	000500	Census Tract 5	0	0	0	0	0	0	0	0	\$ -
013	Essex	000600	Census Tract 6	0	0	0	0	0	0	0	0	\$ -
013	Essex	000700	Census Tract 7	0	0	0	0	0	0	0	0	\$ -
013	Essex	000800	Census Tract 8	0	1	0	0	0	0	1	1	\$ 15,000
013	Essex	000900	Census Tract 9	0	0	0	0	0	0	0	0	\$ -
013	Essex	001000	Census Tract 10	0	0	0	0	0	0	0	0	\$ -
013	Essex	001100	Census Tract 11	0	0	0	0	0	0	0	0	\$ -

COUNTY FIPS	COUNTY NAME	TRACT NUMBER	TRACT NAME	HISPANIC					HAWAIIAN / NATIVE	RACE/ ETHNICITY	TOTAL BUYERS	DPA LOAN COUNT	TOTAL DPA AWARDED
				WHITE	BLACK	OR LATINO	ASIAN	MULTIRACE	ALASKAN/ NOT PROVIDED				
013	Essex	001300	Census Tract 13	0	0	0	0	0	0	0	0	0	\$ -
013	Essex	001400	Census Tract 14	0	0	0	0	0	1	1	1	\$ 22,000	
013	Essex	001500	Census Tract 15	0	0	0	0	0	0	0	0	\$ -	
013	Essex	001600	Census Tract 16	0	0	0	0	0	1	1	1	\$ 15,000	
013	Essex	001700	Census Tract 17	0	1	0	0	0	0	1	1	\$ 22,000	
013	Essex	001800	Census Tract 18	0	5	2	0	0	2	9	6	\$ 125,000	
013	Essex	001900	Census Tract 19	0	0	0	0	0	0	0	0	\$ -	
013	Essex	002000	Census Tract 20	0	1	0	0	0	0	1	1	\$ 22,000	
013	Essex	002100	Census Tract 21	0	2	0	0	0	2	4	2	\$ 37,000	
013	Essex	002202	Census Tract 22.02	0	1	0	0	0	0	1	1	\$ 15,000	
013	Essex	002203	Census Tract 22.03	0	0	0	0	0	0	0	0	\$ -	
013	Essex	002204	Census Tract 22.04	0	0	0	0	0	0	0	0	\$ -	
013	Essex	002300	Census Tract 23	0	1	0	0	0	4	5	3	\$ 59,000	
013	Essex	002400	Census Tract 24	0	7	0	0	0	0	7	4	\$ 74,000	
013	Essex	002500	Census Tract 25	0	6	0	0	0	0	6	4	\$ 67,000	
013	Essex	002600	Census Tract 26	0	1	0	0	0	0	1	1	\$ 22,000	
013	Essex	002800	Census Tract 28	0	2	0	0	0	0	2	2	\$ 37,000	
013	Essex	003100	Census Tract 31	0	0	0	0	0	0	0	0	\$ -	
013	Essex	003500	Census Tract 35	0	0	0	0	0	1	1	1	\$ 15,000	
013	Essex	003700	Census Tract 37	0	1	0	0	0	0	1	1	\$ 22,000	
013	Essex	003800	Census Tract 38	0	3	2	0	0	0	5	3	\$ 59,000	
013	Essex	003900	Census Tract 39	0	1	0	0	0	1	2	1	\$ 15,000	
013	Essex	004100	Census Tract 41	0	1	0	0	0	3	4	3	\$ 52,000	
013	Essex	004200	Census Tract 42	0	0	0	0	0	0	0	0	\$ -	
013	Essex	004300	Census Tract 43	0	1	0	0	0	0	1	1	\$ 22,000	
013	Essex	004400	Census Tract 44	0	0	0	0	0	0	0	0	\$ -	
013	Essex	004500	Census Tract 45	0	0	0	0	0	0	0	0	\$ -	
013	Essex	004600	Census Tract 46	0	2	0	0	0	0	2	2	\$ 44,000	
013	Essex	004700	Census Tract 47	0	2	0	0	0	0	2	1	\$ 22,000	
013	Essex	004801	Census Tract 48.01	0	0	0	0	0	0	0	0	\$ -	
013	Essex	004802	Census Tract 48.02	0	0	2	0	0	0	2	1	\$ 22,000	
013	Essex	004900	Census Tract 49	0	0	1	0	0	0	1	1	\$ 22,000	
013	Essex	005000	Census Tract 50	0	1	0	0	0	0	1	1	\$ 15,000	
013	Essex	005100	Census Tract 51	0	0	0	0	0	0	0	0	\$ -	
013	Essex	005200	Census Tract 52	0	0	0	0	0	2	2	1	\$ 22,000	
013	Essex	005300	Census Tract 53	0	0	2	0	0	0	2	1	\$ 22,000	
013	Essex	005400	Census Tract 54	0	0	0	0	0	0	0	0	\$ -	
013	Essex	005700	Census Tract 57	0	1	1	0	0	0	2	2	\$ 30,000	
013	Essex	006200	Census Tract 62	0	0	0	0	0	0	0	0	\$ -	
013	Essex	006400	Census Tract 64	1	0	2	0	0	1	4	4	\$ 74,000	
013	Essex	006600	Census Tract 66	0	0	0	0	0	0	0	0	\$ -	
013	Essex	006700	Census Tract 67	0	0	0	0	0	0	0	0	\$ -	
013	Essex	006800	Census Tract 68	0	0	0	0	0	1	1	1	\$ 22,000	
013	Essex	006900	Census Tract 69	0	0	0	0	0	0	0	0	\$ -	
013	Essex	007000	Census Tract 70	0	0	0	0	0	0	0	0	\$ -	
013	Essex	007100	Census Tract 71	0	0	0	0	0	0	0	0	\$ -	
013	Essex	007200	Census Tract 72	0	0	0	0	0	0	0	0	\$ -	
013	Essex	007300	Census Tract 73	0	0	0	0	0	0	0	0	\$ -	
013	Essex	007400	Census Tract 74	0	0	0	0	0	0	0	0	\$ -	
013	Essex	007501	Census Tract 75.01	0	0	0	0	0	0	0	0	\$ -	
013	Essex	007502	Census Tract 75.02	0	0	0	0	0	2	2	1	\$ 15,000	
013	Essex	007600	Census Tract 76	0	0	0	0	0	0	0	0	\$ -	
013	Essex	007700	Census Tract 77	0	0	0	0	0	0	0	0	\$ -	
013	Essex	007800	Census Tract 78	0	0	0	0	0	0	0	0	\$ -	
013	Essex	007900	Census Tract 79	0	0	0	0	0	0	0	0	\$ -	
013	Essex	008000	Census Tract 80	0	0	0	1	0	0	1	1	\$ 15,000	

COUNTY FIPS	COUNTY NAME	TRACT NUMBER	TRACT NAME	HISPANIC					HAWAIIAN / NATIVE	RACE/ ETHNICITY	TOTAL BUYERS	DPA LOAN COUNT	TOTAL DPA AWARDED
				WHITE	BLACK	OR LATINO	ASIAN	MULTIRACE	ALASKAN/ NOT PROVIDED				
013	Essex	008100	Census Tract 81	0	0	0	0	0	0	0	0	0	\$ -
013	Essex	008200	Census Tract 82	0	0	0	0	0	0	0	0	0	\$ -
013	Essex	008700	Census Tract 87	0	0	0	0	0	0	0	0	0	\$ -
013	Essex	008800	Census Tract 88	0	0	0	0	0	0	0	0	0	\$ -
013	Essex	008900	Census Tract 89	0	0	0	0	0	0	0	0	0	\$ -
013	Essex	009000	Census Tract 90	0	0	0	0	0	0	0	0	0	\$ -
013	Essex	009100	Census Tract 91	0	0	0	0	0	0	0	0	0	\$ -
013	Essex	009200	Census Tract 92	0	0	0	0	0	0	0	0	0	\$ -
013	Essex	009300	Census Tract 93	0	0	1	0	0	1	2	1	\$ 22,000	
013	Essex	009400	Census Tract 94	0	0	0	0	0	0	0	0	0	\$ -
013	Essex	009500	Census Tract 95	0	0	0	0	0	0	0	0	0	\$ -
013	Essex	009600	Census Tract 96	0	0	3	0	0	0	3	2	\$ 37,000	
013	Essex	009700	Census Tract 97	0	0	0	0	0	0	0	0	0	\$ -
013	Essex	009900	Census Tract 99	0	0	0	0	0	0	0	0	0	\$ -
013	Essex	010000	Census Tract 100	0	0	0	0	0	1	1	1	\$ 15,000	
013	Essex	010100	Census Tract 101	0	0	0	0	0	0	0	0	0	\$ -
013	Essex	010200	Census Tract 102	0	0	2	0	0	1	3	2	\$ 44,000	
013	Essex	010300	Census Tract 103	0	0	0	0	0	0	0	0	0	\$ -
013	Essex	010400	Census Tract 104	0	0	0	0	0	1	1	1	\$ 15,000	
013	Essex	010500	Census Tract 105	1	1	1	0	0	0	3	3	\$ 59,000	
013	Essex	010600	Census Tract 106	1	0	0	0	0	0	1	1	\$ 15,000	
013	Essex	010700	Census Tract 107	0	2	0	0	0	3	5	3	\$ 59,000	
013	Essex	010800	Census Tract 108	0	3	0	0	0	0	3	2	\$ 37,000	
013	Essex	010900	Census Tract 109	0	0	0	0	0	0	0	0	0	\$ -
013	Essex	011100	Census Tract 111	0	0	0	0	0	0	0	0	0	\$ -
013	Essex	011200	Census Tract 112	0	0	0	0	0	0	0	0	0	\$ -
013	Essex	011300	Census Tract 113	0	1	0	0	0	0	1	1	\$ 15,000	
013	Essex	011400	Census Tract 114	0	0	0	0	0	0	0	0	0	\$ -
013	Essex	011500	Census Tract 115	0	2	0	0	0	1	3	2	\$ 37,000	
013	Essex	011600	Census Tract 116	0	2	1	0	0	0	3	2	\$ 30,000	
013	Essex	011700	Census Tract 117	2	3	0	0	0	2	7	4	\$ 67,000	
013	Essex	011800	Census Tract 118	0	0	0	0	0	1	1	1	\$ 15,000	
013	Essex	011900	Census Tract 119	0	1	0	0	0	0	1	1	\$ 22,000	
013	Essex	012000	Census Tract 120	0	4	0	0	0	1	5	4	\$ 74,000	
013	Essex	012100	Census Tract 121	0	2	0	0	0	0	2	1	\$ 22,000	
013	Essex	012200	Census Tract 122	0	2	0	0	0	1	3	2	\$ 44,000	
013	Essex	012300	Census Tract 123	0	0	2	0	0	0	2	1	\$ 22,000	
013	Essex	012400	Census Tract 124	0	0	0	0	0	0	0	0	0	\$ -
013	Essex	012500	Census Tract 125	0	3	0	0	0	0	3	2	\$ 44,000	
013	Essex	012600	Census Tract 126	0	0	0	0	0	0	0	0	0	\$ -
013	Essex	012700	Census Tract 127	0	8	1	0	0	0	9	6	\$ 125,000	
013	Essex	012800	Census Tract 128	0	0	3	0	1	0	4	2	\$ 44,000	
013	Essex	012900	Census Tract 129	0	0	1	0	0	1	2	2	\$ 30,000	
013	Essex	013000	Census Tract 130	0	0	0	0	0	0	0	0	0	\$ -
013	Essex	013100	Census Tract 131	0	2	2	0	0	0	4	2	\$ 37,000	
013	Essex	013200	Census Tract 132	0	0	0	0	0	0	0	0	0	\$ -
013	Essex	013300	Census Tract 133	0	0	0	0	0	0	0	0	0	\$ -
013	Essex	013400	Census Tract 134	0	0	0	0	0	0	0	0	0	\$ -
013	Essex	013500	Census Tract 135	0	0	0	0	0	0	0	0	0	\$ -
013	Essex	013600	Census Tract 136	0	0	0	0	0	0	0	0	0	\$ -
013	Essex	013700	Census Tract 137	0	0	0	0	0	0	0	0	0	\$ -
013	Essex	013800	Census Tract 138	2	0	0	0	0	0	2	1	\$ 15,000	
013	Essex	013900	Census Tract 139	0	0	3	0	0	0	3	2	\$ 37,000	
013	Essex	014000	Census Tract 140	1	2	1	3	0	0	7	6	\$ 111,000	
013	Essex	014100	Census Tract 141	0	0	0	0	0	0	0	0	0	\$ -
013	Essex	014200	Census Tract 142	0	0	0	0	0	0	0	0	0	\$ -

COUNTY FIPS	COUNTY NAME	TRACT NUMBER	TRACT NAME	WHITE	BLACK	HISPANIC OR LATINO	ASIAN	HAWAIIAN / NATIVE ALASKAN/ MULTIRACE	RACE/ ETHNICITY NOT PROVIDED	TOTAL BUYERS	DPA LOAN COUNT	TOTAL DPA AWARDED
013	Essex	014300	Census Tract 143	0	0	0	0	0	0	0	0	\$ -
013	Essex	014400	Census Tract 144	0	0	3	0	0	0	3	1	\$ 22,000
013	Essex	014500	Census Tract 145	1	0	0	0	0	2	3	2	\$ 44,000
013	Essex	014600	Census Tract 146	0	1	0	0	0	0	1	1	\$ 15,000
013	Essex	014700	Census Tract 147	0	2	0	0	0	2	4	3	\$ 59,000
013	Essex	014800	Census Tract 148	0	0	0	0	0	0	0	0	\$ -
013	Essex	014900	Census Tract 149	0	2	0	0	0	0	2	1	\$ 22,000
013	Essex	015000	Census Tract 150	0	0	1	0	0	0	1	1	\$ 15,000
013	Essex	015100	Census Tract 151	0	0	0	0	0	0	0	0	\$ -
013	Essex	015200	Census Tract 152	0	0	0	0	0	0	0	0	\$ -
013	Essex	015300	Census Tract 153	1	1	0	0	0	0	2	2	\$ 37,000
013	Essex	015400	Census Tract 154	1	0	0	0	0	0	1	1	\$ 22,000
013	Essex	015500	Census Tract 155	0	0	0	0	0	3	3	2	\$ 30,000
013	Essex	015600	Census Tract 156	0	1	1	0	0	1	3	2	\$ 37,000
013	Essex	015700	Census Tract 157	0	0	2	0	0	0	2	1	\$ 22,000
013	Essex	015800	Census Tract 158	0	0	0	0	0	0	0	0	\$ -
013	Essex	015900	Census Tract 159	0	0	0	0	0	0	0	0	\$ -
013	Essex	016000	Census Tract 160	0	0	0	0	0	0	0	0	\$ -
013	Essex	016100	Census Tract 161	0	0	0	0	0	0	0	0	\$ -
013	Essex	016200	Census Tract 162	0	0	0	0	0	0	0	0	\$ -
013	Essex	016300	Census Tract 163	0	0	0	0	0	0	0	0	\$ -
013	Essex	016400	Census Tract 164	0	0	0	0	0	0	0	0	\$ -
013	Essex	016500	Census Tract 165	0	0	0	0	0	0	0	0	\$ -
013	Essex	016600	Census Tract 166	0	0	0	0	0	0	0	0	\$ -
013	Essex	016700	Census Tract 167	0	0	0	0	0	0	0	0	\$ -
013	Essex	016800	Census Tract 168	0	0	0	0	0	0	0	0	\$ -
013	Essex	016900	Census Tract 169	0	0	0	0	0	0	0	0	\$ -
013	Essex	017000	Census Tract 170	0	0	0	0	0	0	0	0	\$ -
013	Essex	017100	Census Tract 171	0	0	0	0	0	0	0	0	\$ -
013	Essex	017200	Census Tract 172	0	0	0	0	0	1	1	1	\$ 15,000
013	Essex	017301	Census Tract 173.01	0	0	1	0	0	0	1	1	\$ 22,000
013	Essex	017302	Census Tract 173.02	0	2	2	0	0	0	4	2	\$ 37,000
013	Essex	017400	Census Tract 174	1	0	0	0	0	0	1	1	\$ 15,000
013	Essex	017500	Census Tract 175	0	0	0	0	0	0	0	0	\$ -
013	Essex	017600	Census Tract 176	0	3	0	0	0	0	3	2	\$ 37,000
013	Essex	017700	Census Tract 177	0	3	0	0	0	0	3	2	\$ 37,000
013	Essex	017800	Census Tract 178	0	2	0	0	0	0	2	2	\$ 44,000
013	Essex	017900	Census Tract 179	0	2	0	0	0	0	2	2	\$ 37,000
013	Essex	018000	Census Tract 180	0	0	0	0	0	0	0	0	\$ -
013	Essex	018100	Census Tract 181	0	0	0	0	0	0	0	0	\$ -
013	Essex	018200	Census Tract 182	0	1	0	0	0	2	3	3	\$ 52,000
013	Essex	018300	Census Tract 183	2	2	0	0	0	2	6	3	\$ 45,000
013	Essex	018400	Census Tract 184	0	0	2	0	0	0	2	1	\$ 15,000
013	Essex	018600	Census Tract 186	0	0	0	0	0	0	0	0	\$ -
013	Essex	018700	Census Tract 187	0	1	3	0	0	0	4	3	\$ 45,000
013	Essex	018800	Census Tract 188	0	0	0	0	0	0	0	0	\$ -
013	Essex	018900	Census Tract 189	0	5	2	0	0	0	7	4	\$ 67,000
013	Essex	019000	Census Tract 190	0	0	0	0	0	0	0	0	\$ -
013	Essex	019100	Census Tract 191	0	0	0	0	0	0	0	0	\$ -
013	Essex	019200	Census Tract 192	0	0	0	0	0	0	0	0	\$ -
013	Essex	019300	Census Tract 193	0	0	0	0	0	0	0	0	\$ -
013	Essex	019400	Census Tract 194	0	0	0	0	0	0	0	0	\$ -
013	Essex	019500	Census Tract 195	0	0	0	0	0	0	0	0	\$ -
013	Essex	019600	Census Tract 196	0	2	0	0	0	0	2	2	\$ 37,000
013	Essex	019700	Census Tract 197	1	1	0	0	0	1	3	2	\$ 30,000
013	Essex	019800	Census Tract 198	0	0	0	0	0	0	0	0	\$ -

COUNTY FIPS	COUNTY NAME	TRACT NUMBER	TRACT NAME	WHITE	BLACK	HISPANIC OR LATINO	ASIAN	HAWAIIAN / NATIVE ALASKAN/ MULTIRACE	RACE/ ETHNICITY NOT PROVIDED	TOTAL BUYERS	DPA LOAN COUNT	TOTAL DPA AWARDED
013	Essex	019900	Census Tract 199	0	0	0	0	0	0	0	0	\$ -
013	Essex	020000	Census Tract 200	0	0	0	0	0	0	0	0	\$ -
013	Essex	020100	Census Tract 201	0	0	0	0	0	0	0	0	\$ -
013	Essex	020200	Census Tract 202	0	0	0	0	0	0	0	0	\$ -
013	Essex	020300	Census Tract 203	1	0	0	0	0	0	1	1	\$ 22,000
013	Essex	020400	Census Tract 204	0	0	0	0	0	0	0	0	\$ -
013	Essex	020500	Census Tract 205	0	0	0	0	0	0	0	0	\$ -
013	Essex	020600	Census Tract 206	0	0	0	0	0	0	0	0	\$ -
013	Essex	020700	Census Tract 207	0	0	0	0	0	0	0	0	\$ -
013	Essex	020800	Census Tract 208	0	0	0	0	0	0	0	0	\$ -
013	Essex	020901	Census Tract 209.01	0	0	0	0	0	0	0	0	\$ -
013	Essex	020902	Census Tract 209.02	0	0	0	0	0	0	0	0	\$ -
013	Essex	021000	Census Tract 210	0	0	0	0	0	0	0	0	\$ -
013	Essex	021100	Census Tract 211	0	0	0	0	0	0	0	0	\$ -
013	Essex	021200	Census Tract 212	1	0	0	0	0	0	1	1	\$ 15,000
013	Essex	021300	Census Tract 213	2	0	0	0	0	0	2	1	\$ 15,000
013	Essex	021400	Census Tract 214	0	0	0	0	0	0	0	0	\$ -
013	Essex	021601	Census Tract 216.01	0	0	0	0	0	0	0	0	\$ -
013	Essex	021602	Census Tract 216.02	0	0	0	0	0	0	0	0	\$ -
013	Essex	021701	Census Tract 217.01	0	0	0	0	0	0	0	0	\$ -
013	Essex	021702	Census Tract 217.02	0	0	0	0	0	0	0	0	\$ -
013	Essex	021801	Census Tract 218.01	0	0	0	0	0	0	0	0	\$ -
013	Essex	021802	Census Tract 218.02	0	0	0	0	0	0	0	0	\$ -
013	Essex	021803	Census Tract 218.03	0	0	0	0	0	0	0	0	\$ -
013	Essex	022700	Census Tract 227	0	0	0	0	0	0	0	0	\$ -
013	Essex	022800	Census Tract 228	0	0	0	0	0	0	0	0	\$ -
013	Essex	022900	Census Tract 229	0	0	0	0	0	0	0	0	\$ -
013	Essex	023000	Census Tract 230	0	0	0	0	0	0	0	0	\$ -
013	Essex	023100	Census Tract 231	0	0	0	0	0	1	1	1	\$ 22,000
013	Essex	023200	Census Tract 232	0	0	0	0	0	0	0	0	\$ -
013	Essex	980100	Census Tract 9801	0	0	0	0	0	0	0	0	\$ -
013	Essex	980200	Census Tract 9802	0	0	0	0	0	0	0	0	\$ -
015	Gloucester	500100	Census Tract 5001	10	2	5	0	0	2	19	14	\$ 147,000
015	Gloucester	500201	Census Tract 5002.01	7	0	2	0	0	0	9	5	\$ 57,000
015	Gloucester	500202	Census Tract 5002.02	11	3	5	1	0	0	20	14	\$ 175,000
015	Gloucester	500203	Census Tract 5002.03	14	2	0	0	0	3	19	16	\$ 174,000
015	Gloucester	500204	Census Tract 5002.04	6	0	0	0	0	2	8	7	\$ 77,000
015	Gloucester	500205	Census Tract 5002.05	2	1	1	0	0	1	5	4	\$ 54,000
015	Gloucester	500300	Census Tract 5003	10	0	1	0	0	2	13	8	\$ 94,000
015	Gloucester	500400	Census Tract 5004	14	20	9	0	1	14	58	44	\$ 559,000
015	Gloucester	500500	Census Tract 5005	9	2	4	0	0	5	20	14	\$ 161,000
015	Gloucester	500601	Census Tract 5006.01	8	1	0	0	2	0	11	10	\$ 100,000
015	Gloucester	500602	Census Tract 5006.02	0	0	0	0	0	0	0	0	\$ -
015	Gloucester	500702	Census Tract 5007.02	7	1	2	0	0	1	11	8	\$ 101,000
015	Gloucester	500703	Census Tract 5007.03	2	0	0	0	0	0	2	1	\$ 10,000
015	Gloucester	500704	Census Tract 5007.04	13	1	0	0	0	2	16	11	\$ 117,000
015	Gloucester	500705	Census Tract 5007.05	10	1	3	0	0	0	14	10	\$ 107,000
015	Gloucester	500800	Census Tract 5008	1	1	0	0	0	0	2	2	\$ 27,000
015	Gloucester	500900	Census Tract 5009	3	1	0	0	1	1	6	6	\$ 74,000
015	Gloucester	501001	Census Tract 5010.01	5	5	5	3	0	1	19	13	\$ 144,000
015	Gloucester	501002	Census Tract 5010.02	4	4	4	1	0	5	18	14	\$ 147,000
015	Gloucester	501003	Census Tract 5010.03	11	3	1	0	3	3	21	16	\$ 188,000
015	Gloucester	501101	Census Tract 5011.01	15	4	2	1	1	2	25	17	\$ 177,000
015	Gloucester	501102	Census Tract 5011.02	16	1	4	0	0	5	26	19	\$ 232,000
015	Gloucester	501103	Census Tract 5011.03	10	6	2	0	0	1	19	14	\$ 168,000
015	Gloucester	501104	Census Tract 5011.04	5	0	2	0	0	9	16	11	\$ 131,000

COUNTY FIPS	COUNTY NAME	TRACT NUMBER	TRACT NAME	WHITE	BLACK	HISPANIC OR LATINO	ASIAN	HAWAIIAN / NATIVE ALASKAN/ MULTIRACE	RACE/ ETHNICITY NOT PROVIDED	TOTAL BUYERS	DPA LOAN COUNT	TOTAL DPA AWARDED
015	Gloucester	501105	Census Tract 5011.05	0	0	1	0	0	1	2	2	\$ 34,000
015	Gloucester	501106	Census Tract 5011.06	7	2	1	0	0	0	10	6	\$ 81,000
015	Gloucester	501107	Census Tract 5011.07	14	3	3	0	0	1	21	14	\$ 140,000
015	Gloucester	501201	Census Tract 5012.01	4	0	0	0	0	0	4	2	\$ 20,000
015	Gloucester	501202	Census Tract 5012.02	2	0	0	0	0	0	2	1	\$ 10,000
015	Gloucester	501203	Census Tract 5012.03	4	0	0	0	0	1	5	5	\$ 64,000
015	Gloucester	501204	Census Tract 5012.04	2	1	0	0	0	0	3	2	\$ 27,000
015	Gloucester	501205	Census Tract 5012.05	1	0	0	0	0	0	1	1	\$ 10,000
015	Gloucester	501206	Census Tract 5012.06	1	0	0	0	0	0	1	1	\$ 10,000
015	Gloucester	501208	Census Tract 5012.08	7	0	1	0	0	0	8	6	\$ 67,000
015	Gloucester	501209	Census Tract 5012.09	4	2	0	0	0	2	8	4	\$ 47,000
015	Gloucester	501210	Census Tract 5012.10	7	0	0	0	0	2	9	5	\$ 50,000
015	Gloucester	501212	Census Tract 5012.12	7	8	3	1	0	2	21	16	\$ 195,000
015	Gloucester	501213	Census Tract 5012.13	6	0	3	1	0	1	11	8	\$ 94,000
015	Gloucester	501301	Census Tract 5013.01	4	0	0	0	0	0	4	3	\$ 51,000
015	Gloucester	501302	Census Tract 5013.02	12	1	0	1	0	3	17	13	\$ 137,000
015	Gloucester	501303	Census Tract 5013.03	0	0	0	0	0	0	0	0	\$ -
015	Gloucester	501402	Census Tract 5014.02	2	1	0	0	0	0	3	2	\$ 27,000
015	Gloucester	501403	Census Tract 5014.03	5	1	1	0	0	1	8	6	\$ 60,000
015	Gloucester	501404	Census Tract 5014.04	0	0	0	0	0	0	0	0	\$ -
015	Gloucester	501405	Census Tract 5014.05	2	4	4	1	0	1	12	8	\$ 101,000
015	Gloucester	501406	Census Tract 5014.06	5	0	0	0	0	0	5	3	\$ 30,000
015	Gloucester	501501	Census Tract 5015.01	7	1	0	0	0	3	11	7	\$ 70,000
015	Gloucester	501502	Census Tract 5015.02	12	1	2	0	0	3	18	12	\$ 148,000
015	Gloucester	501603	Census Tract 5016.03	9	3	0	0	1	4	17	11	\$ 131,000
015	Gloucester	501604	Census Tract 5016.04	19	4	4	0	0	1	28	18	\$ 208,000
015	Gloucester	501605	Census Tract 5016.05	5	1	1	0	0	0	7	6	\$ 60,000
015	Gloucester	501606	Census Tract 5016.06	16	2	4	0	1	5	28	19	\$ 218,000
015	Gloucester	501608	Census Tract 5016.08	0	2	3	0	0	4	9	6	\$ 88,000
015	Gloucester	501609	Census Tract 5016.09	0	0	0	0	0	0	0	0	\$ -
015	Gloucester	501701	Census Tract 5017.01	2	1	1	0	0	0	4	3	\$ 30,000
015	Gloucester	501702	Census Tract 5017.02	0	0	0	0	0	0	0	0	\$ -
015	Gloucester	501703	Census Tract 5017.03	5	2	1	0	0	1	9	7	\$ 91,000
015	Gloucester	501704	Census Tract 5017.04	14	0	0	0	2	3	19	13	\$ 158,000
015	Gloucester	501800	Census Tract 5018	7	0	1	0	0	1	9	7	\$ 84,000
015	Gloucester	501900	Census Tract 5019	2	0	0	0	0	2	4	3	\$ 37,000
015	Gloucester	502001	Census Tract 5020.01	1	0	0	0	0	0	1	1	\$ 10,000
015	Gloucester	502002	Census Tract 5020.02	6	0	1	1	0	1	9	5	\$ 57,000
015	Gloucester	502100	Census Tract 5021	1	0	0	0	0	0	1	1	\$ 17,000
015	Gloucester	502201	Census Tract 5022.01	2	0	0	0	0	1	3	2	\$ 27,000
015	Gloucester	502202	Census Tract 5022.02	0	0	0	0	0	0	0	0	\$ -
015	Gloucester	502203	Census Tract 5022.03	0	0	0	0	0	1	1	1	\$ 10,000
015	Gloucester	502204	Census Tract 5022.04	0	0	0	0	0	0	0	0	\$ -
015	Gloucester	502300	Census Tract 5023	7	2	0	0	0	2	11	6	\$ 60,000
015	Gloucester	502400	Census Tract 5024	10	1	0	0	0	1	12	10	\$ 121,000
015	Gloucester	608600	NA	0	0	0	0	1	0	1	1	\$ 17,000
017	Hudson	000101	Census Tract 1.01	0	0	0	0	0	0	0	0	\$ -
017	Hudson	000102	Census Tract 1.02	0	0	0	0	0	0	0	0	\$ -
017	Hudson	000200	Census Tract 2	0	0	0	0	0	0	0	0	\$ -
017	Hudson	000300	Census Tract 3	0	0	0	0	0	0	0	0	\$ -
017	Hudson	000400	Census Tract 4	0	0	0	0	0	0	0	0	\$ -
017	Hudson	000500	Census Tract 5	1	0	0	1	0	0	2	2	\$ 30,000
017	Hudson	000600	Census Tract 6	0	0	0	0	0	0	0	0	\$ -
017	Hudson	000700	Census Tract 7	1	0	0	0	0	0	1	1	\$ 15,000
017	Hudson	000800	Census Tract 8	0	0	0	0	0	0	0	0	\$ -
017	Hudson	000902	Census Tract 9.02	0	0	0	0	0	0	0	0	\$ -

COUNTY FIPS	COUNTY NAME	TRACT NUMBER	TRACT NAME	HISPANIC					HAWAIIAN / NATIVE ALASKAN/ MULTIRACE	RACE/ ETHNICITY NOT PROVIDED	TOTAL BUYERS	DPA LOAN COUNT	TOTAL DPA AWARDED
				WHITE	BLACK	OR LATINO	ASIAN						
017	Hudson	001000	Census Tract 10	0	0	0	0	0	0	0	0	0	\$ -
017	Hudson	001100	Census Tract 11	0	0	0	0	0	0	0	0	0	\$ -
017	Hudson	001201	Census Tract 12.01	0	0	0	0	0	0	0	0	0	\$ -
017	Hudson	001202	Census Tract 12.02	0	0	0	0	0	0	0	0	0	\$ -
017	Hudson	001300	Census Tract 13	0	0	0	0	0	0	0	0	0	\$ -
017	Hudson	001400	Census Tract 14	0	0	0	0	0	0	0	0	0	\$ -
017	Hudson	001701	Census Tract 17.01	0	0	0	0	0	0	0	0	0	\$ -
017	Hudson	001800	Census Tract 18	0	0	0	0	0	0	0	0	0	\$ -
017	Hudson	001900	Census Tract 19	0	0	0	0	0	0	0	0	0	\$ -
017	Hudson	002001	Census Tract 20.01	0	0	0	0	0	0	0	0	0	\$ -
017	Hudson	002002	Census Tract 20.02	0	0	0	0	0	0	0	0	0	\$ -
017	Hudson	002200	Census Tract 22	0	0	0	0	0	0	0	0	0	\$ -
017	Hudson	002300	Census Tract 23	0	0	0	0	0	0	0	0	0	\$ -
017	Hudson	002400	Census Tract 24	0	0	0	0	0	0	0	0	0	\$ -
017	Hudson	002700	Census Tract 27	0	0	0	1	0	0	1	1	\$ 22,000	
017	Hudson	002800	Census Tract 28	0	0	0	0	0	0	0	0	0	\$ -
017	Hudson	002900	Census Tract 29	0	0	1	0	0	0	1	1	\$ 22,000	
017	Hudson	003000	Census Tract 30	0	0	0	0	0	0	0	0	0	\$ -
017	Hudson	003101	Census Tract 31.01	1	0	0	0	0	0	1	1	\$ 15,000	
017	Hudson	003102	Census Tract 31.02	0	0	0	0	0	0	0	0	0	\$ -
017	Hudson	003500	Census Tract 35	0	0	0	0	0	0	0	0	0	\$ -
017	Hudson	004000	Census Tract 40	1	1	1	0	0	0	3	3	\$ 59,000	
017	Hudson	004102	Census Tract 41.02	0	0	0	1	0	0	1	1	\$ 15,000	
017	Hudson	004103	Census Tract 41.03	0	0	0	0	0	0	0	0	0	\$ -
017	Hudson	004104	Census Tract 41.04	0	0	0	0	0	0	0	0	0	\$ -
017	Hudson	004200	Census Tract 42	0	0	0	0	0	0	0	0	0	\$ -
017	Hudson	004300	Census Tract 43	0	0	0	0	0	0	0	0	0	\$ -
017	Hudson	004400	Census Tract 44	0	0	0	0	0	0	0	0	0	\$ -
017	Hudson	004500	Census Tract 45	0	0	0	0	0	0	0	0	0	\$ -
017	Hudson	004600	Census Tract 46	0	0	0	1	0	0	1	1	\$ 15,000	
017	Hudson	004700	Census Tract 47	0	0	0	0	0	0	0	0	0	\$ -
017	Hudson	004800	Census Tract 48	0	0	0	2	0	0	2	1	\$ 22,000	
017	Hudson	004900	Census Tract 49	0	0	0	0	0	0	0	0	0	\$ -
017	Hudson	005200	Census Tract 52	0	0	0	0	0	0	0	0	0	\$ -
017	Hudson	005300	Census Tract 53	2	0	0	0	2	0	4	2	\$ 37,000	
017	Hudson	005400	Census Tract 54	0	1	0	0	0	0	1	1	\$ 15,000	
017	Hudson	005500	Census Tract 55	0	1	0	0	0	0	1	1	\$ 22,000	
017	Hudson	005600	Census Tract 56	0	1	0	0	0	1	2	2	\$ 37,000	
017	Hudson	005801	Census Tract 58.01	0	1	0	0	0	0	1	1	\$ 15,000	
017	Hudson	005802	Census Tract 58.02	0	0	0	0	0	0	0	0	0	\$ -
017	Hudson	005901	Census Tract 59.01	0	1	0	0	0	0	1	1	\$ 15,000	
017	Hudson	005902	Census Tract 59.02	0	0	0	0	0	0	0	0	0	\$ -
017	Hudson	006000	Census Tract 60	0	0	0	0	0	0	0	0	0	\$ -
017	Hudson	006101	Census Tract 61.01	0	0	0	0	0	0	0	0	0	\$ -
017	Hudson	006102	Census Tract 61.02	0	0	1	0	0	0	1	1	\$ 22,000	
017	Hudson	006200	Census Tract 62	0	0	0	0	0	0	0	0	0	\$ -
017	Hudson	006300	Census Tract 63	0	0	0	0	0	0	0	0	0	\$ -
017	Hudson	006400	Census Tract 64	0	0	0	0	0	0	0	0	0	\$ -
017	Hudson	006500	Census Tract 65	0	0	0	0	0	0	0	0	0	\$ -
017	Hudson	006600	Census Tract 66	0	0	0	1	0	0	1	1	\$ 15,000	
017	Hudson	006700	Census Tract 67	0	0	0	0	0	0	0	0	0	\$ -
017	Hudson	006800	Census Tract 68	0	0	1	0	0	0	1	1	\$ 22,000	
017	Hudson	006900	Census Tract 69	0	0	0	0	0	0	0	0	0	\$ -
017	Hudson	007001	Census Tract 70.01	0	0	0	0	0	0	0	0	0	\$ -
017	Hudson	007002	Census Tract 70.02	0	0	0	0	0	0	0	0	0	\$ -
017	Hudson	007100	Census Tract 71	0	0	0	0	0	0	0	0	0	\$ -

COUNTY FIPS	COUNTY NAME	TRACT NUMBER	TRACT NAME	HISPANIC					HAWAIIAN / NATIVE	RACE/ ETHNICITY	TOTAL BUYERS	DPA LOAN COUNT	TOTAL DPA AWARDED
				WHITE	BLACK	OR LATINO	ASIAN	MULTIRACE	ALASKAN/ NOT PROVIDED				
017	Hudson	007200	Census Tract 72	0	0	0	0	0	0	0	0	0	\$ -
017	Hudson	007300	Census Tract 73	0	0	0	0	0	0	0	0	0	\$ -
017	Hudson	007400	Census Tract 74	0	0	0	0	0	0	0	0	0	\$ -
017	Hudson	007500	Census Tract 75	0	0	0	0	0	0	0	0	0	\$ -
017	Hudson	007601	Census Tract 76.01	0	0	0	1	0	2	3	2	\$ 44,000	
017	Hudson	007602	Census Tract 76.02	0	0	0	0	0	0	0	0	\$ -	
017	Hudson	007701	Census Tract 77.01	0	0	0	0	0	0	0	0	\$ -	
017	Hudson	007702	Census Tract 77.02	0	0	0	0	0	0	0	0	\$ -	
017	Hudson	007703	Census Tract 77.03	0	0	0	0	0	0	0	0	\$ -	
017	Hudson	007800	Census Tract 78	0	0	0	0	0	0	0	0	\$ -	
017	Hudson	010100	Census Tract 101	1	0	1	0	0	1	3	3	\$ 59,000	
017	Hudson	010200	Census Tract 102	0	0	0	0	0	2	2	1	\$ 22,000	
017	Hudson	010300	Census Tract 103	0	0	0	0	0	0	0	0	\$ -	
017	Hudson	010400	Census Tract 104	0	0	0	0	0	0	0	0	\$ -	
017	Hudson	010500	Census Tract 105	0	1	0	0	0	0	1	1	\$ 15,000	
017	Hudson	010601	Census Tract 106.01	0	0	0	0	0	0	0	0	\$ -	
017	Hudson	010602	Census Tract 106.02	0	0	0	0	0	0	0	0	\$ -	
017	Hudson	010701	Census Tract 107.01	0	0	0	0	0	0	0	0	\$ -	
017	Hudson	010702	Census Tract 107.02	0	0	0	0	0	0	0	0	\$ -	
017	Hudson	010800	Census Tract 108	0	0	1	0	0	0	1	1	\$ 22,000	
017	Hudson	010900	Census Tract 109	0	0	0	0	0	0	0	0	\$ -	
017	Hudson	011000	Census Tract 110	0	0	0	0	0	0	0	0	\$ -	
017	Hudson	011100	Census Tract 111	0	0	0	1	0	0	1	1	\$ 15,000	
017	Hudson	011200	Census Tract 112	0	0	0	0	0	0	0	0	\$ -	
017	Hudson	011300	Census Tract 113	0	0	0	0	0	0	0	0	\$ -	
017	Hudson	011400	Census Tract 114	1	0	0	0	0	0	1	1	\$ 15,000	
017	Hudson	011500	Census Tract 115	0	1	0	0	0	0	1	1	\$ 15,000	
017	Hudson	011600	Census Tract 116	0	0	0	0	0	0	0	0	\$ -	
017	Hudson	012300	Census Tract 123	0	0	0	0	0	0	0	0	\$ -	
017	Hudson	012400	Census Tract 124	0	0	0	0	0	0	0	0	\$ -	
017	Hudson	012500	Census Tract 125	0	0	0	0	0	0	0	0	\$ -	
017	Hudson	012600	Census Tract 126	0	0	2	0	0	0	2	1	\$ 22,000	
017	Hudson	012700	Census Tract 127	0	0	2	0	0	0	2	1	\$ 15,000	
017	Hudson	012800	Census Tract 128	0	0	0	0	0	2	2	1	\$ 22,000	
017	Hudson	012900	Census Tract 129	0	0	0	0	0	0	0	0	\$ -	
017	Hudson	013000	Census Tract 130	0	0	0	0	0	2	2	1	\$ 22,000	
017	Hudson	013100	Census Tract 131	0	0	2	0	0	0	2	1	\$ 15,000	
017	Hudson	013200	Census Tract 132	0	0	0	2	0	0	2	1	\$ 15,000	
017	Hudson	013300	Census Tract 133	0	0	0	0	0	0	0	0	\$ -	
017	Hudson	013400	Census Tract 134	0	0	0	0	0	0	0	0	\$ -	
017	Hudson	013500	Census Tract 135	0	0	0	0	0	0	0	0	\$ -	
017	Hudson	013600	Census Tract 136	0	0	0	0	0	0	0	0	\$ -	
017	Hudson	013700	Census Tract 137	0	0	0	0	0	0	0	0	\$ -	
017	Hudson	013800	Census Tract 138	0	0	0	0	0	0	0	0	\$ -	
017	Hudson	013900	Census Tract 139	1	0	0	0	0	0	1	1	\$ 15,000	
017	Hudson	014000	Census Tract 140	0	0	0	0	0	0	0	0	\$ -	
017	Hudson	014101	Census Tract 141.01	0	0	0	0	0	0	0	0	\$ -	
017	Hudson	014102	Census Tract 141.02	1	0	0	0	0	1	2	2	\$ 44,000	
017	Hudson	014200	Census Tract 142	0	0	0	0	0	0	0	0	\$ -	
017	Hudson	014300	Census Tract 143	0	0	0	0	0	0	0	0	\$ -	
017	Hudson	014401	Census Tract 144.01	0	0	1	0	0	0	1	1	\$ 15,000	
017	Hudson	014402	Census Tract 144.02	0	0	0	0	0	0	0	0	\$ -	
017	Hudson	014501	Census Tract 145.01	0	0	0	0	0	0	0	0	\$ -	
017	Hudson	014502	Census Tract 145.02	0	0	1	0	0	0	1	1	\$ 22,000	
017	Hudson	014600	Census Tract 146	0	0	1	0	0	0	1	1	\$ 22,000	
017	Hudson	014700	Census Tract 147	0	0	0	0	0	0	0	0	\$ -	



COUNTY FIPS	COUNTY NAME	TRACT NUMBER	TRACT NAME	HISPANIC					HAWAIIAN / NATIVE	RACE/ ETHNICITY	TOTAL BUYERS	DPA LOAN COUNT	TOTAL DPA AWARDED
				WHITE	BLACK	OR LATINO	ASIAN	MULTIRACE	ALASKAN/ NOT PROVIDED				
017	Hudson	014801	Census Tract 148.01	0	0	0	0	0	0	0	0	0	\$ -
017	Hudson	014802	Census Tract 148.02	0	0	0	0	0	1	1	1	\$ 15,000	
017	Hudson	014900	Census Tract 149	0	0	0	0	0	0	0	0	\$ -	
017	Hudson	015001	Census Tract 150.01	0	0	0	0	0	0	0	0	\$ -	
017	Hudson	015003	Census Tract 150.03	0	0	1	0	0	0	1	1	\$ 22,000	
017	Hudson	015004	Census Tract 150.04	0	0	0	0	0	0	0	0	\$ -	
017	Hudson	015100	Census Tract 151	0	0	0	0	0	0	0	0	\$ -	
017	Hudson	015201	Census Tract 152.01	0	0	0	0	0	0	0	0	\$ -	
017	Hudson	015202	Census Tract 152.02	0	0	0	0	0	1	1	1	\$ 15,000	
017	Hudson	015300	Census Tract 153	0	0	0	0	0	0	0	0	\$ -	
017	Hudson	015500	Census Tract 155	0	0	0	0	0	0	0	0	\$ -	
017	Hudson	015600	Census Tract 156	0	0	0	0	0	0	0	0	\$ -	
017	Hudson	015700	Census Tract 157	0	0	0	0	0	0	0	0	\$ -	
017	Hudson	015801	Census Tract 158.01	0	0	0	0	0	0	0	0	\$ -	
017	Hudson	015802	Census Tract 158.02	0	0	0	0	0	0	0	0	\$ -	
017	Hudson	015900	Census Tract 159	1	0	0	0	0	0	1	1	\$ 15,000	
017	Hudson	016000	Census Tract 160	0	0	0	0	0	0	0	0	\$ -	
017	Hudson	016100	Census Tract 161	0	0	0	0	0	0	0	0	\$ -	
017	Hudson	016200	Census Tract 162	0	0	0	0	0	0	0	0	\$ -	
017	Hudson	016300	Census Tract 163	0	0	0	0	0	0	0	0	\$ -	
017	Hudson	016400	Census Tract 164	0	0	0	0	0	0	0	0	\$ -	
017	Hudson	016500	Census Tract 165	1	0	0	1	0	0	2	2	\$ 37,000	
017	Hudson	016600	Census Tract 166	0	0	0	0	0	0	0	0	\$ -	
017	Hudson	016700	Census Tract 167	0	0	0	0	0	0	0	0	\$ -	
017	Hudson	016800	Census Tract 168	0	0	0	0	0	0	0	0	\$ -	
017	Hudson	016900	Census Tract 169	0	1	0	0	0	0	1	1	\$ 22,000	
017	Hudson	017000	Census Tract 170	0	0	0	0	0	0	0	0	\$ -	
017	Hudson	017100	Census Tract 171	0	0	0	0	0	0	0	0	\$ -	
017	Hudson	017200	Census Tract 172	0	0	0	0	0	0	0	0	\$ -	
017	Hudson	017300	Census Tract 173	0	0	0	0	0	0	0	0	\$ -	
017	Hudson	017400	Census Tract 174	0	0	0	0	0	0	0	0	\$ -	
017	Hudson	017500	Census Tract 175	0	0	0	0	0	0	0	0	\$ -	
017	Hudson	017600	Census Tract 176	0	0	0	0	0	0	0	0	\$ -	
017	Hudson	017700	Census Tract 177	0	2	0	0	0	0	2	2	\$ 30,000	
017	Hudson	017800	Census Tract 178	0	0	0	0	0	1	1	1	\$ 22,000	
017	Hudson	017900	Census Tract 179	0	0	0	0	0	0	0	0	\$ -	
017	Hudson	018000	Census Tract 180	0	0	0	0	0	0	0	0	\$ -	
017	Hudson	018100	Census Tract 181	0	0	0	0	0	0	0	0	\$ -	
017	Hudson	018200	Census Tract 182	0	0	0	0	0	0	0	0	\$ -	
017	Hudson	018301	Census Tract 183.01	0	0	0	0	0	0	0	0	\$ -	
017	Hudson	018302	Census Tract 183.02	0	0	0	0	0	0	0	0	\$ -	
017	Hudson	018401	Census Tract 184.01	0	0	0	0	0	0	0	0	\$ -	
017	Hudson	018402	Census Tract 184.02	0	0	0	0	0	0	0	0	\$ -	
017	Hudson	018501	Census Tract 185.01	0	0	0	0	0	0	0	0	\$ -	
017	Hudson	018502	Census Tract 185.02	0	0	0	0	0	0	0	0	\$ -	
017	Hudson	018600	Census Tract 186	0	0	0	0	0	0	0	0	\$ -	
017	Hudson	018701	Census Tract 187.01	0	0	0	0	0	0	0	0	\$ -	
017	Hudson	018702	Census Tract 187.02	0	0	0	0	0	0	0	0	\$ -	
017	Hudson	018800	Census Tract 188	0	0	0	0	0	0	0	0	\$ -	
017	Hudson	018900	Census Tract 189	1	0	0	0	0	0	1	1	\$ 15,000	
017	Hudson	019000	Census Tract 190	0	0	0	0	0	0	0	0	\$ -	
017	Hudson	019100	Census Tract 191	0	0	0	1	0	0	1	1	\$ 15,000	
017	Hudson	019200	Census Tract 192	0	0	0	0	0	0	0	0	\$ -	
017	Hudson	019300	Census Tract 193	0	0	0	0	0	0	0	0	\$ -	
017	Hudson	019400	Census Tract 194	0	0	0	0	0	0	0	0	\$ -	
017	Hudson	019800	Census Tract 198	0	0	0	0	0	0	0	0	\$ -	



COUNTY FIPS	COUNTY NAME	TRACT NUMBER	TRACT NAME	HISPANIC					HAWAIIAN / NATIVE ALASKAN/ MULTIRACE	RACE/ ETHNICITY NOT PROVIDED	TOTAL BUYERS	DPA LOAN COUNT	TOTAL DPA AWARDED
				WHITE	BLACK	OR LATINO	ASIAN						
017	Hudson	019900	Census Tract 199	0	0	0	1	0	0	1	1	\$ 22,000	
017	Hudson	020000	Census Tract 200	0	0	0	0	0	0	0	0	\$ -	
017	Hudson	020100	Census Tract 201	0	0	0	0	0	0	0	0	\$ -	
017	Hudson	032400	Census Tract 324	0	0	1	0	0	0	1	1	\$ 15,000	
017	Hudson	980100	Census Tract 9801	0	0	0	0	0	0	0	0	\$ -	
019	Hunterdon	010100	Census Tract 101	0	0	0	0	0	0	0	0	\$ -	
019	Hunterdon	010201	Census Tract 102.01	3	0	1	0	0	0	4	2	\$ 37,000	
019	Hunterdon	010202	Census Tract 102.02	2	0	0	0	0	0	2	1	\$ 15,000	
019	Hunterdon	010300	Census Tract 103	2	1	1	0	0	2	6	4	\$ 67,000	
019	Hunterdon	010400	Census Tract 104	0	0	0	0	0	0	0	0	\$ -	
019	Hunterdon	010500	Census Tract 105	1	0	0	0	0	2	3	2	\$ 30,000	
019	Hunterdon	010600	Census Tract 106	1	0	0	0	0	0	1	1	\$ 15,000	
019	Hunterdon	010701	Census Tract 107.01	0	0	1	0	0	2	3	2	\$ 30,000	
019	Hunterdon	010702	Census Tract 107.02	0	0	0	0	0	0	0	0	\$ -	
019	Hunterdon	010801	Census Tract 108.01	0	0	0	0	0	0	0	0	\$ -	
019	Hunterdon	010802	Census Tract 108.02	2	0	0	0	0	0	2	1	\$ 15,000	
019	Hunterdon	010900	Census Tract 109	4	0	0	0	0	0	4	3	\$ 45,000	
019	Hunterdon	011001	Census Tract 110.01	0	0	0	0	0	0	0	0	\$ -	
019	Hunterdon	011003	Census Tract 110.03	0	0	0	0	0	0	0	0	\$ -	
019	Hunterdon	011004	Census Tract 110.04	0	0	0	0	0	1	1	1	\$ 15,000	
019	Hunterdon	011100	Census Tract 111	2	0	0	0	0	0	2	2	\$ 44,000	
019	Hunterdon	011202	Census Tract 112.02	4	0	1	0	0	0	5	3	\$ 59,000	
019	Hunterdon	011203	Census Tract 112.03	0	0	0	0	0	0	0	0	\$ -	
019	Hunterdon	011204	Census Tract 112.04	0	0	0	0	0	0	0	0	\$ -	
019	Hunterdon	011301	Census Tract 113.01	1	0	1	0	0	0	2	1	\$ 15,000	
019	Hunterdon	011303	Census Tract 113.03	1	0	0	0	0	0	1	1	\$ 15,000	
019	Hunterdon	011304	Census Tract 113.04	0	0	0	0	0	0	0	0	\$ -	
019	Hunterdon	011305	Census Tract 113.05	0	0	0	0	0	0	0	0	\$ -	
019	Hunterdon	011306	Census Tract 113.06	0	0	0	2	0	0	2	1	\$ 15,000	
019	Hunterdon	011400	Census Tract 114	1	0	1	0	0	0	2	1	\$ 15,000	
019	Hunterdon	011500	Census Tract 115	0	0	0	0	0	0	0	0	\$ -	
019	Hunterdon	011600	Census Tract 116	2	0	0	0	0	0	2	1	\$ 15,000	
019	Hunterdon	011700	Census Tract 117	0	0	0	0	0	0	0	0	\$ -	
019	Hunterdon	011800	Census Tract 118	0	0	0	0	0	0	0	0	\$ -	
019	Hunterdon	011900	Census Tract 119	1	0	0	0	0	0	1	1	\$ 15,000	
021	Mercer	000100	Census Tract 1	1	0	1	0	0	2	4	3	\$ 45,000	
021	Mercer	000200	Census Tract 2	0	3	7	0	0	1	11	9	\$ 177,000	
021	Mercer	000300	Census Tract 3	2	2	5	0	0	0	9	6	\$ 111,000	
021	Mercer	000400	Census Tract 4	0	0	3	0	0	0	3	3	\$ 59,000	
021	Mercer	000500	Census Tract 5	0	0	5	0	0	1	6	4	\$ 74,000	
021	Mercer	000600	Census Tract 6	0	4	4	1	0	6	15	12	\$ 208,000	
021	Mercer	000700	Census Tract 7	0	0	2	0	0	0	2	1	\$ 22,000	
021	Mercer	000800	Census Tract 8	0	0	0	0	0	0	0	0	\$ -	
021	Mercer	000900	Census Tract 9	3	7	1	0	0	1	12	9	\$ 149,000	
021	Mercer	001000	Census Tract 10	1	2	4	0	0	0	7	4	\$ 74,000	
021	Mercer	001101	Census Tract 11.01	0	4	0	0	0	0	4	3	\$ 52,000	
021	Mercer	001102	Census Tract 11.02	0	4	0	0	0	2	6	4	\$ 67,000	
021	Mercer	001200	Census Tract 12	2	4	1	0	0	1	8	7	\$ 112,000	
021	Mercer	001300	Census Tract 13	2	1	0	0	0	0	3	3	\$ 59,000	
021	Mercer	001401	Census Tract 14.01	0	0	0	0	0	1	1	1	\$ 15,000	
021	Mercer	001402	Census Tract 14.02	0	4	1	0	0	2	7	6	\$ 97,000	
021	Mercer	001500	Census Tract 15	0	5	0	0	1	3	9	8	\$ 141,000	
021	Mercer	001600	Census Tract 16	0	0	0	0	0	0	0	0	\$ -	
021	Mercer	001700	Census Tract 17	2	2	0	0	0	1	5	4	\$ 67,000	
021	Mercer	001800	Census Tract 18	0	4	0	0	0	3	7	6	\$ 118,000	
021	Mercer	001900	Census Tract 19	0	0	2	0	0	0	2	1	\$ 15,000	

COUNTY FIPS	COUNTY NAME	TRACT NUMBER	TRACT NAME	HISPANIC					HAWAIIAN / NATIVE ALASKAN/ MULTIRACE	RACE/ ETHNICITY NOT PROVIDED	TOTAL BUYERS	DPA LOAN COUNT	TOTAL DPA AWARDED
				WHITE	BLACK	OR LATINO	ASIAN						
021	Mercer	002000	Census Tract 20	0	1	0	0	0	0	1	1	\$ 22,000	
021	Mercer	002100	Census Tract 21	0	0	0	0	0	0	0	0	\$ -	
021	Mercer	002200	Census Tract 22	0	4	1	0	0	1	6	4	\$ 74,000	
021	Mercer	002500	Census Tract 25	2	3	5	0	0	4	14	12	\$ 208,000	
021	Mercer	002601	Census Tract 26.01	0	5	4	0	0	5	14	9	\$ 177,000	
021	Mercer	002602	Census Tract 26.02	4	2	0	0	0	4	10	7	\$ 112,000	
021	Mercer	002701	Census Tract 27.01	1	3	7	0	0	2	13	8	\$ 134,000	
021	Mercer	002702	Census Tract 27.02	8	0	2	0	0	3	13	8	\$ 134,000	
021	Mercer	002800	Census Tract 28	2	8	7	0	0	6	23	16	\$ 282,000	
021	Mercer	002902	Census Tract 29.02	5	2	3	1	0	4	15	10	\$ 185,000	
021	Mercer	002903	Census Tract 29.03	3	1	2	0	0	0	6	4	\$ 74,000	
021	Mercer	002904	Census Tract 29.04	2	0	0	3	0	0	5	4	\$ 67,000	
021	Mercer	003001	Census Tract 30.01	0	0	0	0	0	0	0	0	\$ -	
021	Mercer	003002	Census Tract 30.02	0	0	0	0	0	0	0	0	\$ -	
021	Mercer	003003	Census Tract 30.03	3	4	0	0	0	0	7	5	\$ 75,000	
021	Mercer	003004	Census Tract 30.04	7	3	1	0	0	2	13	8	\$ 134,000	
021	Mercer	003006	Census Tract 30.06	2	0	0	0	0	2	4	2	\$ 30,000	
021	Mercer	003007	Census Tract 30.07	4	0	2	0	0	4	10	6	\$ 104,000	
021	Mercer	003008	Census Tract 30.08	2	0	2	0	0	1	5	4	\$ 74,000	
021	Mercer	003009	Census Tract 30.09	6	1	0	3	0	3	13	10	\$ 150,000	
021	Mercer	003100	Census Tract 31	2	2	3	1	0	5	13	7	\$ 112,000	
021	Mercer	003201	Census Tract 32.01	2	3	0	0	0	0	5	3	\$ 52,000	
021	Mercer	003202	Census Tract 32.02	0	0	0	0	0	0	0	0	\$ -	
021	Mercer	003301	Census Tract 33.01	2	0	0	0	0	1	3	3	\$ 52,000	
021	Mercer	003303	Census Tract 33.03	1	1	0	2	0	0	4	4	\$ 74,000	
021	Mercer	003304	Census Tract 33.04	0	0	0	0	0	0	0	0	\$ -	
021	Mercer	003400	Census Tract 34	2	3	6	1	0	4	16	11	\$ 179,000	
021	Mercer	003500	Census Tract 35	5	6	11	1	1	0	24	15	\$ 274,000	
021	Mercer	003601	Census Tract 36.01	6	2	3	0	0	4	15	9	\$ 170,000	
021	Mercer	003602	Census Tract 36.02	1	5	5	0	0	3	14	9	\$ 177,000	
021	Mercer	003703	Census Tract 37.03	3	0	2	0	0	0	5	4	\$ 67,000	
021	Mercer	003704	Census Tract 37.04	3	0	0	0	0	2	5	4	\$ 60,000	
021	Mercer	003706	Census Tract 37.06	0	0	1	0	0	1	2	1	\$ 22,000	
021	Mercer	003707	Census Tract 37.07	0	0	2	0	0	2	4	3	\$ 52,000	
021	Mercer	003708	Census Tract 37.08	4	1	1	0	0	3	9	7	\$ 119,000	
021	Mercer	003800	Census Tract 38	0	0	0	0	0	0	0	0	\$ -	
021	Mercer	003902	Census Tract 39.02	0	0	0	0	0	0	0	0	\$ -	
021	Mercer	003903	Census Tract 39.03	1	0	0	0	0	0	1	1	\$ 15,000	
021	Mercer	003904	Census Tract 39.04	0	0	0	0	0	0	0	0	\$ -	
021	Mercer	003905	Census Tract 39.05	0	0	0	0	0	0	0	0	\$ -	
021	Mercer	004000	Census Tract 40	0	0	0	0	0	0	0	0	\$ -	
021	Mercer	004203	Census Tract 42.03	0	0	1	0	0	0	1	1	\$ 22,000	
021	Mercer	004204	Census Tract 42.04	0	0	0	0	0	0	0	0	\$ -	
021	Mercer	004205	Census Tract 42.05	0	0	0	0	0	0	0	0	\$ -	
021	Mercer	004206	Census Tract 42.06	0	0	0	0	0	0	0	0	\$ -	
021	Mercer	004306	Census Tract 43.06	0	0	0	0	0	0	0	0	\$ -	
021	Mercer	004307	Census Tract 43.07	0	0	0	0	0	0	0	0	\$ -	
021	Mercer	004309	Census Tract 43.09	0	0	0	0	0	0	0	0	\$ -	
021	Mercer	004311	Census Tract 43.11	2	0	0	0	0	0	2	2	\$ 30,000	
021	Mercer	004312	Census Tract 43.12	0	0	0	0	0	0	0	0	\$ -	
021	Mercer	004313	Census Tract 43.13	0	0	0	0	0	0	0	0	\$ -	
021	Mercer	004314	Census Tract 43.14	0	0	2	0	0	0	2	2	\$ 30,000	
021	Mercer	004315	Census Tract 43.15	0	0	0	0	0	0	0	0	\$ -	
021	Mercer	004316	Census Tract 43.16	0	0	0	0	0	0	0	0	\$ -	
021	Mercer	004403	Census Tract 44.03	0	1	3	0	0	0	4	2	\$ 37,000	
021	Mercer	004404	Census Tract 44.04	6	3	6	2	0	5	22	16	\$ 310,000	

COUNTY FIPS	COUNTY NAME	TRACT NUMBER	TRACT NAME	WHITE	BLACK	HISPANIC OR LATINO	ASIAN	HAWAIIAN / NATIVE ALASKAN/ MULTIRACE	RACE/ ETHNICITY NOT PROVIDED	TOTAL BUYERS	DPA LOAN COUNT	TOTAL DPA AWARDED
021	Mercer	004406	Census Tract 44.06	2	0	0	0	0	1	3	3	\$ 52,000
021	Mercer	004407	Census Tract 44.07	0	0	0	0	0	0	0	0	\$ -
021	Mercer	004408	Census Tract 44.08	0	0	0	0	0	0	0	0	\$ -
021	Mercer	004409	Census Tract 44.09	1	0	0	0	0	1	2	2	\$ 37,000
021	Mercer	004501	Census Tract 45.01	0	0	0	0	0	0	0	0	\$ -
021	Mercer	004502	Census Tract 45.02	0	0	0	0	0	0	0	0	\$ -
021	Mercer	980000	Census Tract 9800	0	0	0	0	0	0	0	0	\$ -
023	Middlesex	000101	Census Tract 1.01	0	0	0	0	0	0	0	0	\$ -
023	Middlesex	000102	Census Tract 1.02	1	0	0	0	0	0	1	1	\$ 15,000
023	Middlesex	000200	Census Tract 2	2	1	4	0	1	2	10	8	\$ 127,000
023	Middlesex	000300	Census Tract 3	0	4	4	0	0	0	8	5	\$ 89,000
023	Middlesex	000401	Census Tract 4.01	0	0	2	0	0	0	2	1	\$ 22,000
023	Middlesex	000403	Census Tract 4.03	1	0	2	0	0	0	3	2	\$ 44,000
023	Middlesex	000404	Census Tract 4.04	0	0	0	0	1	1	2	1	\$ 15,000
023	Middlesex	000501	Census Tract 5.01	0	3	2	1	0	3	9	5	\$ 82,000
023	Middlesex	000503	Census Tract 5.03	1	0	0	3	0	0	4	3	\$ 52,000
023	Middlesex	000504	Census Tract 5.04	0	0	0	0	0	0	0	0	\$ -
023	Middlesex	000603	Census Tract 6.03	0	0	0	0	0	0	0	0	\$ -
023	Middlesex	000608	Census Tract 6.08	0	0	0	1	0	0	1	1	\$ 22,000
023	Middlesex	000609	Census Tract 6.09	0	0	0	0	0	0	0	0	\$ -
023	Middlesex	000610	Census Tract 6.10	0	0	0	0	0	0	0	0	\$ -
023	Middlesex	000701	Census Tract 7.01	0	0	2	0	0	0	2	1	\$ 22,000
023	Middlesex	000702	Census Tract 7.02	0	0	2	0	0	2	4	2	\$ 37,000
023	Middlesex	000801	Census Tract 8.01	0	0	0	0	0	0	0	0	\$ -
023	Middlesex	000802	Census Tract 8.02	0	2	1	0	0	0	3	2	\$ 44,000
023	Middlesex	000901	Census Tract 9.01	0	0	0	0	0	0	0	0	\$ -
023	Middlesex	000902	Census Tract 9.02	0	1	1	2	0	0	4	3	\$ 59,000
023	Middlesex	001001	Census Tract 10.01	0	1	0	0	0	0	1	1	\$ 22,000
023	Middlesex	001003	Census Tract 10.03	0	0	1	3	0	1	5	3	\$ 45,000
023	Middlesex	001004	Census Tract 10.04	0	0	0	0	0	0	0	0	\$ -
023	Middlesex	001100	Census Tract 11	0	0	0	0	0	0	0	0	\$ -
023	Middlesex	001200	Census Tract 12	0	0	0	0	0	0	0	0	\$ -
023	Middlesex	001300	Census Tract 13	2	0	0	0	0	0	2	2	\$ 30,000
023	Middlesex	001409	Census Tract 14.09	0	0	0	0	0	0	0	0	\$ -
023	Middlesex	001410	Census Tract 14.10	0	0	0	0	0	0	0	0	\$ -
023	Middlesex	001411	Census Tract 14.11	0	0	0	0	0	0	0	0	\$ -
023	Middlesex	001412	Census Tract 14.12	0	0	0	0	0	0	0	0	\$ -
023	Middlesex	001413	Census Tract 14.13	0	0	0	1	0	0	1	1	\$ 15,000
023	Middlesex	001414	Census Tract 14.14	0	0	0	0	0	0	0	0	\$ -
023	Middlesex	001415	Census Tract 14.15	0	0	0	0	0	0	0	0	\$ -
023	Middlesex	001417	Census Tract 14.17	0	0	0	0	0	0	0	0	\$ -
023	Middlesex	001418	Census Tract 14.18	0	0	0	0	0	0	0	0	\$ -
023	Middlesex	001419	Census Tract 14.19	0	0	0	0	0	0	0	0	\$ -
023	Middlesex	001502	Census Tract 15.02	3	0	0	0	0	0	3	2	\$ 30,000
023	Middlesex	001504	Census Tract 15.04	0	0	0	0	0	0	0	0	\$ -
023	Middlesex	001505	Census Tract 15.05	0	0	0	0	0	0	0	0	\$ -
023	Middlesex	001506	Census Tract 15.06	0	0	0	0	0	0	0	0	\$ -
023	Middlesex	001600	Census Tract 16	0	0	0	0	0	0	0	0	\$ -
023	Middlesex	001701	Census Tract 17.01	0	0	0	0	0	0	0	0	\$ -
023	Middlesex	001702	Census Tract 17.02	0	0	0	1	0	1	2	2	\$ 37,000
023	Middlesex	001803	Census Tract 18.03	0	0	0	0	0	1	1	1	\$ 15,000
023	Middlesex	001804	Census Tract 18.04	0	0	2	0	0	0	2	1	\$ 22,000
023	Middlesex	001805	Census Tract 18.05	1	0	2	0	0	1	4	4	\$ 74,000
023	Middlesex	001806	Census Tract 18.06	0	0	1	0	0	1	2	2	\$ 37,000
023	Middlesex	001901	Census Tract 19.01	0	0	0	0	0	0	0	0	\$ -
023	Middlesex	001902	Census Tract 19.02	0	0	3	1	0	0	4	3	\$ 59,000

COUNTY FIPS	COUNTY NAME	TRACT NUMBER	TRACT NAME	WHITE	BLACK	HISPANIC OR LATINO	ASIAN	HAWAIIAN / NATIVE ALASKAN/ MULTIRACE	RACE/ ETHNICITY NOT PROVIDED	TOTAL BUYERS	DPA LOAN COUNT	TOTAL DPA AWARDED
023	Middlesex	001903	Census Tract 19.03	2	0	1	1	0	1	5	3	\$ 52,000
023	Middlesex	002000	Census Tract 20	1	0	0	0	0	0	1	1	\$ 15,000
023	Middlesex	002101	Census Tract 21.01	0	0	0	0	0	0	0	0	\$ -
023	Middlesex	002102	Census Tract 21.02	0	0	0	0	0	0	0	0	\$ -
023	Middlesex	002200	Census Tract 22	2	0	0	0	0	0	2	1	\$ 15,000
023	Middlesex	002301	Census Tract 23.01	0	0	0	0	0	1	1	1	\$ 22,000
023	Middlesex	002302	Census Tract 23.02	0	0	0	0	0	0	0	0	\$ -
023	Middlesex	002401	Census Tract 24.01	0	0	0	0	0	0	0	0	\$ -
023	Middlesex	002402	Census Tract 24.02	0	0	0	0	0	0	0	0	\$ -
023	Middlesex	002500	Census Tract 25	0	0	0	0	0	0	0	0	\$ -
023	Middlesex	002603	Census Tract 26.03	1	1	0	0	0	1	3	3	\$ 52,000
023	Middlesex	002604	Census Tract 26.04	2	1	1	2	0	0	6	4	\$ 74,000
023	Middlesex	002605	Census Tract 26.05	0	0	0	0	0	4	4	2	\$ 37,000
023	Middlesex	002701	Census Tract 27.01	1	0	0	0	0	3	4	2	\$ 37,000
023	Middlesex	002703	Census Tract 27.03	0	3	3	1	0	3	10	6	\$ 111,000
023	Middlesex	002805	Census Tract 28.05	0	0	0	0	0	0	0	0	\$ -
023	Middlesex	002901	Census Tract 29.01	0	0	0	0	0	0	0	0	\$ -
023	Middlesex	002902	Census Tract 29.02	1	0	0	0	0	2	3	2	\$ 37,000
023	Middlesex	003001	Census Tract 30.01	0	0	0	0	0	0	0	0	\$ -
023	Middlesex	003002	Census Tract 30.02	0	0	4	0	0	2	6	5	\$ 75,000
023	Middlesex	003101	Census Tract 31.01	0	0	0	0	0	0	0	0	\$ -
023	Middlesex	003102	Census Tract 31.02	0	0	0	0	0	0	0	0	\$ -
023	Middlesex	003201	Census Tract 32.01	0	0	2	0	0	3	5	3	\$ 52,000
023	Middlesex	003203	Census Tract 32.03	1	1	2	0	0	0	4	3	\$ 59,000
023	Middlesex	003300	Census Tract 33	0	0	0	0	0	0	0	0	\$ -
023	Middlesex	003401	Census Tract 34.01	3	0	0	2	0	3	8	4	\$ 74,000
023	Middlesex	003500	Census Tract 35	0	0	0	0	0	2	2	1	\$ 15,000
023	Middlesex	003601	Census Tract 36.01	3	1	2	2	0	3	11	7	\$ 126,000
023	Middlesex	003700	Census Tract 37	0	0	4	0	0	0	4	2	\$ 44,000
023	Middlesex	003801	Census Tract 38.01	0	0	1	0	0	0	1	1	\$ 22,000
023	Middlesex	003802	Census Tract 38.02	0	0	2	0	0	0	2	1	\$ 22,000
023	Middlesex	004000	Census Tract 40	0	0	0	0	0	0	0	0	\$ -
023	Middlesex	004100	Census Tract 41	0	0	0	0	0	0	0	0	\$ -
023	Middlesex	004200	Census Tract 42	0	0	2	0	0	0	2	1	\$ 15,000
023	Middlesex	004300	Census Tract 43	0	2	0	0	0	0	2	1	\$ 22,000
023	Middlesex	004400	Census Tract 44	0	0	0	0	0	0	0	0	\$ -
023	Middlesex	004501	Census Tract 45.01	0	0	0	0	0	2	2	1	\$ 15,000
023	Middlesex	004502	Census Tract 45.02	0	0	2	0	0	0	2	1	\$ 15,000
023	Middlesex	004600	Census Tract 46	0	1	1	0	0	7	9	6	\$ 118,000
023	Middlesex	004700	Census Tract 47	0	0	2	0	0	1	3	2	\$ 30,000
023	Middlesex	004800	Census Tract 48	0	0	0	0	0	0	0	0	\$ -
023	Middlesex	004900	Census Tract 49	0	0	0	0	0	2	2	1	\$ 22,000
023	Middlesex	005000	Census Tract 50	0	0	0	0	0	0	0	0	\$ -
023	Middlesex	005100	Census Tract 51	0	0	0	0	0	0	0	0	\$ -
023	Middlesex	005200	Census Tract 52	2	0	0	0	0	0	2	2	\$ 30,000
023	Middlesex	005300	Census Tract 53	0	0	0	0	0	2	2	1	\$ 22,000
023	Middlesex	005500	Census Tract 55	0	0	4	0	0	0	4	2	\$ 44,000
023	Middlesex	005601	Census Tract 56.01	0	0	0	0	0	0	0	0	\$ -
023	Middlesex	005602	Census Tract 56.02	0	0	1	0	0	3	4	2	\$ 44,000
023	Middlesex	005700	Census Tract 57	0	1	0	0	1	0	2	2	\$ 44,000
023	Middlesex	005800	Census Tract 58	0	0	2	1	0	0	3	3	\$ 45,000
023	Middlesex	006001	Census Tract 60.01	2	0	2	0	0	0	4	2	\$ 30,000
023	Middlesex	006002	Census Tract 60.02	0	0	0	0	0	0	0	0	\$ -
023	Middlesex	006101	Census Tract 61.01	0	0	0	0	0	0	0	0	\$ -
023	Middlesex	006103	Census Tract 61.03	0	0	0	0	0	0	0	0	\$ -
023	Middlesex	006104	Census Tract 61.04	0	0	0	0	0	0	0	0	\$ -

COUNTY FIPS	COUNTY NAME	TRACT NUMBER	TRACT NAME	WHITE	BLACK	HISPANIC OR LATINO	ASIAN	HAWAIIAN / NATIVE ALASKAN/ MULTIRACE	RACE/ ETHNICITY NOT PROVIDED	TOTAL BUYERS	DPA LOAN COUNT	TOTAL DPA AWARDED
023	Middlesex	006204	Census Tract 62.04	1	0	0	0	0	0	1	1	\$ 15,000
023	Middlesex	006205	Census Tract 62.05	0	2	0	1	0	5	8	5	\$ 89,000
023	Middlesex	006206	Census Tract 62.06	0	0	0	0	0	0	0	0	\$ -
023	Middlesex	006207	Census Tract 62.07	2	0	0	0	1	0	3	2	\$ 30,000
023	Middlesex	006208	Census Tract 62.08	0	0	0	0	0	0	0	0	\$ -
023	Middlesex	006209	Census Tract 62.09	0	0	0	0	0	0	0	0	\$ -
023	Middlesex	006300	Census Tract 63	1	0	3	0	0	7	11	6	\$ 104,000
023	Middlesex	006403	Census Tract 64.03	0	0	0	0	0	0	0	0	\$ -
023	Middlesex	006500	Census Tract 65	0	0	0	0	0	1	1	1	\$ 15,000
023	Middlesex	006601	Census Tract 66.01	0	0	0	0	0	0	0	0	\$ -
023	Middlesex	006604	Census Tract 66.04	5	0	1	0	0	0	6	5	\$ 82,000
023	Middlesex	006605	Census Tract 66.05	0	0	0	0	0	0	0	0	\$ -
023	Middlesex	006606	Census Tract 66.06	0	0	0	0	0	0	0	0	\$ -
023	Middlesex	006607	Census Tract 66.07	1	0	0	0	0	1	2	1	\$ 15,000
023	Middlesex	006608	Census Tract 66.08	0	0	0	0	0	0	0	0	\$ -
023	Middlesex	006701	Census Tract 67.01	1	0	1	0	0	0	2	2	\$ 37,000
023	Middlesex	006703	Census Tract 67.03	1	0	0	1	0	0	2	1	\$ 15,000
023	Middlesex	006800	Census Tract 68	2	1	4	0	0	5	12	7	\$ 112,000
023	Middlesex	006900	Census Tract 69	6	0	1	0	0	0	7	4	\$ 67,000
023	Middlesex	007000	Census Tract 70	3	0	7	1	0	1	12	8	\$ 148,000
023	Middlesex	007101	Census Tract 71.01	2	0	1	1	0	1	5	3	\$ 52,000
023	Middlesex	007102	Census Tract 71.02	1	0	1	0	0	0	2	2	\$ 37,000
023	Middlesex	007103	Census Tract 71.03	0	0	0	0	0	0	0	0	\$ -
023	Middlesex	007202	Census Tract 72.02	2	0	1	2	0	2	7	4	\$ 67,000
023	Middlesex	007203	Census Tract 72.03	0	0	0	0	1	3	4	2	\$ 37,000
023	Middlesex	007301	Census Tract 73.01	0	0	0	0	0	0	0	0	\$ -
023	Middlesex	007303	Census Tract 73.03	0	0	0	1	0	1	2	2	\$ 30,000
023	Middlesex	007305	Census Tract 73.05	0	0	0	0	0	0	0	0	\$ -
023	Middlesex	007306	Census Tract 73.06	0	0	0	2	0	0	2	1	\$ 22,000
023	Middlesex	007402	Census Tract 74.02	0	4	0	0	0	4	8	4	\$ 81,000
023	Middlesex	007500	Census Tract 75	1	0	0	0	0	0	1	1	\$ 15,000
023	Middlesex	007600	Census Tract 76	0	1	0	0	0	4	5	3	\$ 52,000
023	Middlesex	007702	Census Tract 77.02	0	0	0	0	0	0	0	0	\$ -
023	Middlesex	007703	Census Tract 77.03	2	1	0	0	0	0	3	2	\$ 30,000
023	Middlesex	007704	Census Tract 77.04	0	0	2	0	0	0	2	1	\$ 22,000
023	Middlesex	007801	Census Tract 78.01	0	2	0	0	0	0	2	1	\$ 22,000
023	Middlesex	007804	Census Tract 78.04	0	0	0	3	0	0	3	1	\$ 22,000
023	Middlesex	007805	Census Tract 78.05	2	0	0	2	0	1	5	3	\$ 45,000
023	Middlesex	007806	Census Tract 78.06	0	0	0	0	0	0	0	0	\$ -
023	Middlesex	007905	Census Tract 79.05	0	0	2	0	0	3	5	3	\$ 52,000
023	Middlesex	007906	Census Tract 79.06	0	0	0	0	0	0	0	0	\$ -
023	Middlesex	007907	Census Tract 79.07	0	0	0	0	0	0	0	0	\$ -
023	Middlesex	007908	Census Tract 79.08	0	0	0	0	0	0	0	0	\$ -
023	Middlesex	007909	Census Tract 79.09	0	0	0	0	0	0	0	0	\$ -
023	Middlesex	007910	Census Tract 79.10	3	2	0	0	0	0	5	4	\$ 81,000
023	Middlesex	007911	Census Tract 79.11	0	0	0	0	0	0	0	0	\$ -
023	Middlesex	007913	Census Tract 79.13	0	0	0	1	0	0	1	1	\$ 22,000
023	Middlesex	007914	Census Tract 79.14	0	1	0	0	0	1	2	2	\$ 44,000
023	Middlesex	008001	Census Tract 80.01	5	0	6	0	0	6	17	12	\$ 201,000
023	Middlesex	008101	Census Tract 81.01	4	0	0	0	0	2	6	4	\$ 60,000
023	Middlesex	008102	Census Tract 81.02	0	0	0	0	0	0	0	0	\$ -
023	Middlesex	008103	Census Tract 81.03	3	0	0	0	0	3	6	4	\$ 67,000
023	Middlesex	008204	Census Tract 82.04	3	1	0	0	0	0	4	3	\$ 52,000
023	Middlesex	008205	Census Tract 82.05	0	0	0	0	0	0	0	0	\$ -
023	Middlesex	008206	Census Tract 82.06	3	6	0	0	0	1	10	8	\$ 148,000
023	Middlesex	008207	Census Tract 82.07	0	0	0	0	0	0	0	0	\$ -

COUNTY FIPS	COUNTY NAME	TRACT NUMBER	TRACT NAME	WHITE	BLACK	HISPANIC OR LATINO	ASIAN	HAWAIIAN / NATIVE ALASKAN/ MULTIRACE	RACE/ ETHNICITY NOT PROVIDED	TOTAL BUYERS	DPA LOAN COUNT	TOTAL DPA AWARDED
023	Middlesex	008209	Census Tract 82.09	0	0	1	0	0	0	1	1	\$ 22,000
023	Middlesex	008210	Census Tract 82.10	0	0	0	0	0	0	0	0	\$ -
023	Middlesex	008211	Census Tract 82.11	0	0	0	0	0	0	0	0	\$ -
023	Middlesex	008212	Census Tract 82.12	0	0	0	0	0	2	2	1	\$ 15,000
023	Middlesex	008213	Census Tract 82.13	0	0	0	0	0	0	0	0	\$ -
023	Middlesex	008214	Census Tract 82.14	0	0	0	0	0	1	1	1	\$ 15,000
023	Middlesex	008300	Census Tract 83	7	2	1	0	0	4	14	8	\$ 141,000
023	Middlesex	008403	Census Tract 84.03	0	1	0	0	0	1	2	2	\$ 37,000
023	Middlesex	008404	Census Tract 84.04	0	0	0	0	0	0	0	0	\$ -
023	Middlesex	008405	Census Tract 84.05	0	0	0	0	0	0	0	0	\$ -
023	Middlesex	008406	Census Tract 84.06	0	0	0	0	0	0	0	0	\$ -
023	Middlesex	008501	Census Tract 85.01	0	0	0	0	0	0	0	0	\$ -
023	Middlesex	008502	Census Tract 85.02	0	0	0	0	0	0	0	0	\$ -
023	Middlesex	008504	Census Tract 85.04	3	0	0	0	0	2	5	4	\$ 60,000
023	Middlesex	008505	Census Tract 85.05	0	0	0	0	0	0	0	0	\$ -
023	Middlesex	008506	Census Tract 85.06	2	0	0	0	0	3	5	4	\$ 81,000
023	Middlesex	008601	Census Tract 86.01	0	0	0	0	0	0	0	0	\$ -
023	Middlesex	008602	Census Tract 86.02	0	0	0	0	0	0	0	0	\$ -
023	Middlesex	008604	Census Tract 86.04	0	0	0	0	0	0	0	0	\$ -
023	Middlesex	008605	Census Tract 86.05	0	0	0	0	0	1	1	1	\$ 15,000
023	Middlesex	008606	Census Tract 86.06	0	0	0	0	0	0	0	0	\$ -
023	Middlesex	008700	Census Tract 87	0	0	0	0	0	0	0	0	\$ -
023	Middlesex	008801	Census Tract 88.01	0	0	0	1	0	0	1	1	\$ 15,000
023	Middlesex	009000	Census Tract 90	0	0	1	2	0	0	3	2	\$ 37,000
023	Middlesex	009101	Census Tract 91.01	0	0	0	0	0	2	2	1	\$ 15,000
023	Middlesex	009200	Census Tract 92	0	1	0	1	0	0	2	2	\$ 30,000
023	Middlesex	009300	Census Tract 93	0	0	0	0	0	0	0	0	\$ -
023	Middlesex	009400	Census Tract 94	1	1	1	0	0	0	3	3	\$ 59,000
023	Middlesex	011200	NA	0	0	1	0	0	0	1	1	\$ 22,000
023	Middlesex	051400	NA	0	1	0	0	0	0	1	1	\$ 15,000
023	Middlesex	980000	Census Tract 9800	0	0	0	0	0	0	0	0	\$ -
023	Middlesex	980100	Census Tract 9801	0	0	0	0	0	0	0	0	\$ -
023	Middlesex	980200	Census Tract 9802	0	0	0	0	0	0	0	0	\$ -
025	Monmouth	800101	Census Tract 8001.01	0	0	0	0	0	0	0	0	\$ -
025	Monmouth	800102	Census Tract 8001.02	0	0	0	0	0	0	0	0	\$ -
025	Monmouth	800200	Census Tract 8002	2	0	0	0	0	0	2	1	\$ 15,000
025	Monmouth	800400	Census Tract 8004	1	0	0	0	1	0	2	1	\$ 15,000
025	Monmouth	800500	Census Tract 8005	3	0	1	0	0	0	4	3	\$ 45,000
025	Monmouth	800601	Census Tract 8006.01	3	0	2	1	0	0	6	5	\$ 89,000
025	Monmouth	800602	Census Tract 8006.02	0	0	0	0	0	0	0	0	\$ -
025	Monmouth	800701	Census Tract 8007.01	4	0	0	1	0	0	5	3	\$ 45,000
025	Monmouth	800702	Census Tract 8007.02	1	0	1	0	0	0	2	1	\$ 15,000
025	Monmouth	800800	Census Tract 8008	1	0	0	0	0	0	1	1	\$ 15,000
025	Monmouth	800900	Census Tract 8009	1	0	0	0	0	0	1	1	\$ 15,000
025	Monmouth	801000	Census Tract 8010	1	0	0	0	0	0	1	1	\$ 15,000
025	Monmouth	801100	Census Tract 8011	3	0	0	0	0	0	3	2	\$ 37,000
025	Monmouth	801200	Census Tract 8012	0	0	0	0	0	0	0	0	\$ -
025	Monmouth	801300	Census Tract 8013	1	0	0	0	0	0	1	1	\$ 15,000
025	Monmouth	801400	Census Tract 8014	0	0	0	0	0	0	0	0	\$ -
025	Monmouth	801500	Census Tract 8015	0	0	0	0	0	0	0	0	\$ -
025	Monmouth	801600	Census Tract 8016	5	3	6	1	0	4	19	13	\$ 216,000
025	Monmouth	801700	Census Tract 8017	4	0	2	0	0	4	10	7	\$ 126,000
025	Monmouth	801800	Census Tract 8018	4	0	1	0	0	3	8	5	\$ 75,000
025	Monmouth	801900	Census Tract 8019	4	0	1	0	0	0	5	3	\$ 45,000
025	Monmouth	802000	Census Tract 8020	1	0	0	0	0	0	1	1	\$ 15,000
025	Monmouth	802100	Census Tract 8021	3	0	0	0	0	0	3	2	\$ 30,000

COUNTY FIPS	COUNTY NAME	TRACT NUMBER	TRACT NAME	WHITE	BLACK	HISPANIC OR LATINO	ASIAN	HAWAIIAN / NATIVE ALASKAN/ MULTIRACE	RACE/ ETHNICITY NOT PROVIDED	TOTAL BUYERS	DPA LOAN COUNT	TOTAL DPA AWARDED
025	Monmouth	802200	Census Tract 8022	4	0	0	0	0	2	6	3	\$ 45,000
025	Monmouth	802300	Census Tract 8023	0	0	0	0	0	0	0	0	\$ -
025	Monmouth	802400	Census Tract 8024	3	0	1	0	0	0	4	3	\$ 59,000
025	Monmouth	802500	Census Tract 8025	3	0	0	0	0	2	5	3	\$ 59,000
025	Monmouth	802600	Census Tract 8026	4	0	2	1	0	1	8	4	\$ 60,000
025	Monmouth	802700	Census Tract 8027	2	0	0	0	0	0	2	1	\$ 15,000
025	Monmouth	802800	Census Tract 8028	1	0	0	0	0	0	1	1	\$ 15,000
025	Monmouth	802900	Census Tract 8029	0	0	0	0	0	0	0	0	\$ -
025	Monmouth	803000	Census Tract 8030	1	0	0	0	1	0	2	2	\$ 37,000
025	Monmouth	803100	Census Tract 8031	0	0	0	0	0	0	0	0	\$ -
025	Monmouth	803201	Census Tract 8032.01	2	0	0	0	0	0	2	2	\$ 30,000
025	Monmouth	803202	Census Tract 8032.02	0	0	0	0	0	0	0	0	\$ -
025	Monmouth	803300	Census Tract 8033	0	0	0	0	0	0	0	0	\$ -
025	Monmouth	803400	Census Tract 8034	0	0	2	0	0	1	3	2	\$ 37,000
025	Monmouth	803500	Census Tract 8035	0	0	0	0	0	0	0	0	\$ -
025	Monmouth	803601	Census Tract 8036.01	0	0	0	0	0	0	0	0	\$ -
025	Monmouth	803602	Census Tract 8036.02	0	0	0	0	0	0	0	0	\$ -
025	Monmouth	803700	Census Tract 8037	0	0	0	0	0	0	0	0	\$ -
025	Monmouth	803800	Census Tract 8038	0	0	0	0	0	0	0	0	\$ -
025	Monmouth	803900	Census Tract 8039	0	0	0	0	0	0	0	0	\$ -
025	Monmouth	804100	Census Tract 8041	0	0	0	0	0	0	0	0	\$ -
025	Monmouth	804200	Census Tract 8042	0	0	0	0	0	0	0	0	\$ -
025	Monmouth	804600	Census Tract 8046	2	0	0	0	0	0	2	2	\$ 30,000
025	Monmouth	804801	Census Tract 8048.01	2	2	1	0	0	1	6	6	\$ 104,000
025	Monmouth	804802	Census Tract 8048.02	0	0	0	0	0	0	0	0	\$ -
025	Monmouth	805001	Census Tract 8050.01	0	0	0	0	0	0	0	0	\$ -
025	Monmouth	805100	Census Tract 8051	0	0	0	0	0	0	0	0	\$ -
025	Monmouth	805300	Census Tract 8053	0	0	0	0	0	0	0	0	\$ -
025	Monmouth	805400	Census Tract 8054	0	0	0	0	0	0	0	0	\$ -
025	Monmouth	805500	Census Tract 8055	0	0	0	0	0	0	0	0	\$ -
025	Monmouth	805600	Census Tract 8056	0	0	0	0	0	0	0	0	\$ -
025	Monmouth	805700	Census Tract 8057	0	0	0	0	0	0	0	0	\$ -
025	Monmouth	805800	Census Tract 8058	0	0	0	0	0	0	0	0	\$ -
025	Monmouth	805900	Census Tract 8059	0	0	0	0	0	0	0	0	\$ -
025	Monmouth	806000	Census Tract 8060	0	0	0	0	0	0	0	0	\$ -
025	Monmouth	806100	Census Tract 8061	0	0	0	0	0	0	0	0	\$ -
025	Monmouth	806201	Census Tract 8062.01	2	0	0	0	0	0	2	1	\$ 15,000
025	Monmouth	806202	Census Tract 8062.02	0	0	0	0	0	0	0	0	\$ -
025	Monmouth	806300	Census Tract 8063	0	0	0	0	0	0	0	0	\$ -
025	Monmouth	806400	Census Tract 8064	0	0	0	0	0	0	0	0	\$ -
025	Monmouth	806501	Census Tract 8065.01	0	0	0	0	0	0	0	0	\$ -
025	Monmouth	806502	Census Tract 8065.02	0	0	0	0	0	0	0	0	\$ -
025	Monmouth	806503	Census Tract 8065.03	0	0	0	0	0	0	0	0	\$ -
025	Monmouth	806504	Census Tract 8065.04	0	0	0	0	0	0	0	0	\$ -
025	Monmouth	806600	Census Tract 8066	0	0	0	0	0	0	0	0	\$ -
025	Monmouth	807004	Census Tract 8070.04	0	0	0	0	0	0	0	0	\$ -
025	Monmouth	807005	Census Tract 8070.05	0	0	0	0	0	0	0	0	\$ -
025	Monmouth	807006	Census Tract 8070.06	0	0	0	0	0	0	0	0	\$ -
025	Monmouth	807100	Census Tract 8071	0	0	0	0	0	0	0	0	\$ -
025	Monmouth	807200	Census Tract 8072	0	0	0	0	0	0	0	0	\$ -
025	Monmouth	807300	Census Tract 8073	0	0	0	0	0	0	0	0	\$ -
025	Monmouth	807401	Census Tract 8074.01	0	0	0	0	0	0	0	0	\$ -
025	Monmouth	807402	Census Tract 8074.02	0	0	0	0	0	0	0	0	\$ -
025	Monmouth	807500	Census Tract 8075	0	2	1	0	0	0	3	2	\$ 44,000
025	Monmouth	807600	Census Tract 8076	1	0	0	0	0	0	1	1	\$ 22,000
025	Monmouth	807700	Census Tract 8077	0	0	0	0	0	0	0	0	\$ -

COUNTY FIPS	COUNTY NAME	TRACT NUMBER	TRACT NAME	WHITE	BLACK	HISPANIC OR LATINO	ASIAN	HAWAIIAN / NATIVE ALASKAN/ MULTIRACE	RACE/ ETHNICITY NOT PROVIDED	TOTAL BUYERS	DPA LOAN COUNT	TOTAL DPA AWARDED
025	Monmouth	807800	Census Tract 8078	1	9	3	1	0	1	15	7	\$ 119,000
025	Monmouth	807900	Census Tract 8079	0	0	4	0	0	1	5	2	\$ 44,000
025	Monmouth	808001	Census Tract 8080.01	0	0	0	0	0	0	0	0	\$ -
025	Monmouth	808002	Census Tract 8080.02	0	2	0	0	0	0	2	1	\$ 15,000
025	Monmouth	808100	Census Tract 8081	0	5	1	1	0	0	7	3	\$ 52,000
025	Monmouth	808201	Census Tract 8082.01	0	0	0	0	0	0	0	0	\$ -
025	Monmouth	808202	Census Tract 8082.02	0	0	0	0	0	0	0	0	\$ -
025	Monmouth	808300	Census Tract 8083	0	0	0	0	0	0	0	0	\$ -
025	Monmouth	808401	Census Tract 8084.01	0	0	0	0	0	0	0	0	\$ -
025	Monmouth	808402	Census Tract 8084.02	0	0	0	0	0	0	0	0	\$ -
025	Monmouth	808501	Census Tract 8085.01	0	0	0	0	0	0	0	0	\$ -
025	Monmouth	808502	Census Tract 8085.02	1	0	0	0	0	0	1	1	\$ 15,000
025	Monmouth	808600	Census Tract 8086	0	0	0	0	0	0	0	0	\$ -
025	Monmouth	808701	Census Tract 8087.01	0	0	0	0	0	0	0	0	\$ -
025	Monmouth	808702	Census Tract 8087.02	0	0	0	0	0	0	0	0	\$ -
025	Monmouth	808800	Census Tract 8088	0	0	0	0	0	0	0	0	\$ -
025	Monmouth	808901	Census Tract 8089.01	0	0	0	0	0	0	0	0	\$ -
025	Monmouth	808902	Census Tract 8089.02	0	0	0	0	0	0	0	0	\$ -
025	Monmouth	809000	Census Tract 8090	1	0	0	0	0	0	1	1	\$ 15,000
025	Monmouth	809100	Census Tract 8091	0	0	0	0	0	0	0	0	\$ -
025	Monmouth	809200	Census Tract 8092	0	0	0	0	0	0	0	0	\$ -
025	Monmouth	809301	Census Tract 8093.01	0	0	0	0	0	0	0	0	\$ -
025	Monmouth	809302	Census Tract 8093.02	0	0	0	0	0	0	0	0	\$ -
025	Monmouth	809400	Census Tract 8094	0	0	0	0	0	0	0	0	\$ -
025	Monmouth	809503	Census Tract 8095.03	0	0	0	0	0	0	0	0	\$ -
025	Monmouth	809504	Census Tract 8095.04	0	0	0	0	0	0	0	0	\$ -
025	Monmouth	809505	Census Tract 8095.05	0	0	0	0	0	0	0	0	\$ -
025	Monmouth	809506	Census Tract 8095.06	1	0	2	0	0	1	4	3	\$ 45,000
025	Monmouth	809600	Census Tract 8096	0	0	0	1	0	0	1	1	\$ 22,000
025	Monmouth	809701	Census Tract 8097.01	0	0	0	0	0	0	0	0	\$ -
025	Monmouth	809703	Census Tract 8097.03	0	0	0	0	0	0	0	0	\$ -
025	Monmouth	809704	Census Tract 8097.04	2	0	0	0	0	0	2	1	\$ 22,000
025	Monmouth	809901	Census Tract 8099.01	0	0	0	0	0	0	0	0	\$ -
025	Monmouth	809902	Census Tract 8099.02	0	0	0	0	0	0	0	0	\$ -
025	Monmouth	809903	Census Tract 8099.03	0	0	0	0	0	0	0	0	\$ -
025	Monmouth	810001	Census Tract 8100.01	6	3	2	0	0	4	15	14	\$ 238,000
025	Monmouth	810002	Census Tract 8100.02	1	0	0	0	0	0	1	1	\$ 15,000
025	Monmouth	810003	Census Tract 8100.03	0	0	0	0	0	0	0	0	\$ -
025	Monmouth	810004	Census Tract 8100.04	0	0	0	0	0	0	0	0	\$ -
025	Monmouth	810101	Census Tract 8101.01	0	0	0	0	0	0	0	0	\$ -
025	Monmouth	810102	Census Tract 8101.02	1	0	0	0	0	0	1	1	\$ 15,000
025	Monmouth	810201	Census Tract 8102.01	0	0	0	0	0	0	0	0	\$ -
025	Monmouth	810202	Census Tract 8102.02	3	0	2	0	0	2	7	7	\$ 112,000
025	Monmouth	810300	Census Tract 8103	0	0	0	1	0	0	1	1	\$ 15,000
025	Monmouth	810401	Census Tract 8104.01	0	0	0	0	0	0	0	0	\$ -
025	Monmouth	810402	Census Tract 8104.02	0	0	0	0	0	0	0	0	\$ -
025	Monmouth	810501	Census Tract 8105.01	0	0	0	0	0	2	2	1	\$ 15,000
025	Monmouth	810503	Census Tract 8105.03	3	0	1	0	0	0	4	3	\$ 45,000
025	Monmouth	810504	Census Tract 8105.04	1	0	0	0	0	0	1	1	\$ 15,000
025	Monmouth	810505	Census Tract 8105.05	0	0	0	0	0	0	0	0	\$ -
025	Monmouth	810600	Census Tract 8106	1	0	2	0	0	0	3	3	\$ 59,000
025	Monmouth	810700	Census Tract 8107	1	0	0	0	0	1	2	2	\$ 30,000
025	Monmouth	810800	Census Tract 8108	1	2	0	0	0	1	4	3	\$ 52,000
025	Monmouth	810900	Census Tract 8109	2	0	0	0	0	1	3	2	\$ 30,000
025	Monmouth	811000	Census Tract 8110	3	0	1	1	0	0	5	4	\$ 67,000
025	Monmouth	811101	Census Tract 8111.01	2	1	0	0	0	0	3	2	\$ 30,000

COUNTY FIPS	COUNTY NAME	TRACT NUMBER	TRACT NAME	HISPANIC					HAWAIIAN / NATIVE ALASKAN/ MULTIRACE	RACE/ ETHNICITY NOT PROVIDED	TOTAL BUYERS	DPA LOAN COUNT	TOTAL DPA AWARDED
				WHITE	BLACK	OR LATINO	ASIAN						
025	Monmouth	811102	Census Tract 8111.02	0	0	0	1	0	0	1	1	\$ 15,000	
025	Monmouth	811200	Census Tract 8112	2	0	1	0	0	0	3	2	\$ 37,000	
025	Monmouth	811301	Census Tract 8113.01	13	2	0	0	0	1	16	9	\$ 149,000	
025	Monmouth	811303	Census Tract 8113.03	2	0	1	0	0	0	3	2	\$ 30,000	
025	Monmouth	811304	Census Tract 8113.04	0	0	0	0	0	0	0	0	\$ -	
025	Monmouth	811401	Census Tract 8114.01	3	0	0	0	0	0	3	2	\$ 30,000	
025	Monmouth	811402	Census Tract 8114.02	4	0	0	0	0	1	5	3	\$ 52,000	
025	Monmouth	811501	Census Tract 8115.01	5	0	0	1	0	1	7	4	\$ 74,000	
025	Monmouth	811502	Census Tract 8115.02	0	0	0	0	0	0	0	0	\$ -	
025	Monmouth	811600	Census Tract 8116	0	0	0	0	0	0	0	0	\$ -	
025	Monmouth	811900	Census Tract 8119	2	0	0	0	0	0	2	1	\$ 15,000	
025	Monmouth	812000	Census Tract 8120	0	0	0	0	0	0	0	0	\$ -	
025	Monmouth	812100	Census Tract 8121	0	0	0	0	0	0	0	0	\$ -	
025	Monmouth	812200	Census Tract 8122	0	0	0	0	0	1	1	1	\$ 15,000	
025	Monmouth	812300	Census Tract 8123	4	0	0	0	0	0	4	3	\$ 45,000	
025	Monmouth	812400	Census Tract 8124	0	0	0	0	0	0	0	0	\$ -	
025	Monmouth	812501	Census Tract 8125.01	2	0	0	0	0	0	2	1	\$ 22,000	
025	Monmouth	812502	Census Tract 8125.02	0	0	0	0	0	0	0	0	\$ -	
025	Monmouth	812600	Census Tract 8126	2	0	0	0	0	0	2	2	\$ 37,000	
025	Monmouth	990000	Census Tract 9900	0	0	0	0	0	0	0	0	\$ -	
027	Morris	040101	Census Tract 401.01	0	0	0	0	0	0	0	0	\$ -	
027	Morris	040102	Census Tract 401.02	0	0	1	1	0	0	2	2	\$ 44,000	
027	Morris	040200	Census Tract 402	5	1	0	0	0	0	6	4	\$ 60,000	
027	Morris	040301	Census Tract 403.01	0	1	0	0	0	0	1	1	\$ 15,000	
027	Morris	040302	Census Tract 403.02	0	0	0	0	0	0	0	0	\$ -	
027	Morris	040400	Census Tract 404	0	0	0	0	0	0	0	0	\$ -	
027	Morris	040500	Census Tract 405	2	0	0	0	0	0	2	1	\$ 15,000	
027	Morris	040600	Census Tract 406	0	0	0	0	0	0	0	0	\$ -	
027	Morris	040701	Census Tract 407.01	0	0	0	0	0	0	0	0	\$ -	
027	Morris	040702	Census Tract 407.02	0	0	0	0	0	0	0	0	\$ -	
027	Morris	040801	Census Tract 408.01	0	0	0	0	0	0	0	0	\$ -	
027	Morris	040803	Census Tract 408.03	0	0	0	0	0	0	0	0	\$ -	
027	Morris	040804	Census Tract 408.04	1	0	0	0	0	1	2	2	\$ 37,000	
027	Morris	040805	Census Tract 408.05	0	0	0	0	0	0	0	0	\$ -	
027	Morris	040900	Census Tract 409	0	0	0	0	0	1	1	1	\$ 15,000	
027	Morris	041000	Census Tract 410	0	0	0	3	0	0	3	1	\$ 22,000	
027	Morris	041100	Census Tract 411	0	0	0	0	0	0	0	0	\$ -	
027	Morris	041200	Census Tract 412	0	0	0	0	0	0	0	0	\$ -	
027	Morris	041300	Census Tract 413	0	0	0	0	0	1	1	1	\$ 15,000	
027	Morris	041400	Census Tract 414	1	3	0	0	0	0	4	3	\$ 59,000	
027	Morris	041500	Census Tract 415	0	0	0	0	0	0	0	0	\$ -	
027	Morris	041602	Census Tract 416.02	0	0	0	0	0	0	0	0	\$ -	
027	Morris	041603	Census Tract 416.03	0	0	0	0	0	0	0	0	\$ -	
027	Morris	041604	Census Tract 416.04	0	0	0	0	0	0	0	0	\$ -	
027	Morris	041605	Census Tract 416.05	0	0	0	0	0	0	0	0	\$ -	
027	Morris	041606	Census Tract 416.06	0	0	0	0	0	1	1	1	\$ 15,000	
027	Morris	041701	Census Tract 417.01	0	0	0	0	0	0	0	0	\$ -	
027	Morris	041702	Census Tract 417.02	0	0	0	0	0	0	0	0	\$ -	
027	Morris	041704	Census Tract 417.04	0	0	0	0	0	0	0	0	\$ -	
027	Morris	041705	Census Tract 417.05	0	0	0	0	0	0	0	0	\$ -	
027	Morris	041706	Census Tract 417.06	0	0	0	0	0	0	0	0	\$ -	
027	Morris	041801	Census Tract 418.01	0	0	0	0	0	0	0	0	\$ -	
027	Morris	041802	Census Tract 418.02	0	0	0	0	0	0	0	0	\$ -	
027	Morris	041803	Census Tract 418.03	0	0	0	0	0	0	0	0	\$ -	
027	Morris	041901	Census Tract 419.01	0	0	0	0	0	0	0	0	\$ -	
027	Morris	041902	Census Tract 419.02	0	0	0	0	0	0	0	0	\$ -	

COUNTY FIPS	COUNTY NAME	TRACT NUMBER	TRACT NAME	HISPANIC					HAWAIIAN / NATIVE ALASKAN/ MULTIRACE	RACE/ ETHNICITY NOT PROVIDED	TOTAL BUYERS	DPA LOAN COUNT	TOTAL DPA AWARDED
				WHITE	BLACK	OR LATINO	ASIAN						
027	Morris	042000	Census Tract 420	0	0	0	0	0	0	0	0	0	\$ -
027	Morris	042100	Census Tract 421	0	0	0	0	0	0	0	0	0	\$ -
027	Morris	042200	Census Tract 422	0	0	0	0	0	0	0	0	0	\$ -
027	Morris	042301	Census Tract 423.01	0	0	0	0	0	0	0	0	0	\$ -
027	Morris	042302	Census Tract 423.02	0	0	0	0	0	0	0	0	0	\$ -
027	Morris	042500	Census Tract 425	0	0	0	0	0	0	0	0	0	\$ -
027	Morris	042601	Census Tract 426.01	0	0	0	0	0	0	0	0	0	\$ -
027	Morris	042602	Census Tract 426.02	1	0	0	0	0	0	1	1	1	\$ 15,000
027	Morris	042700	Census Tract 427	0	0	0	0	0	0	0	0	0	\$ -
027	Morris	042800	Census Tract 428	0	0	0	0	0	0	0	0	0	\$ -
027	Morris	042900	Census Tract 429	0	0	0	0	0	0	0	0	0	\$ -
027	Morris	043000	Census Tract 430	0	0	0	0	0	0	0	0	0	\$ -
027	Morris	043100	Census Tract 431	0	0	0	0	0	0	0	0	0	\$ -
027	Morris	043200	Census Tract 432	0	0	0	0	0	0	0	0	0	\$ -
027	Morris	043301	Census Tract 433.01	0	0	0	0	0	0	0	0	0	\$ -
027	Morris	043302	Census Tract 433.02	0	0	0	0	0	0	0	0	0	\$ -
027	Morris	043303	Census Tract 433.03	0	0	0	0	0	0	0	0	0	\$ -
027	Morris	043401	Census Tract 434.01	0	0	0	0	0	0	0	0	0	\$ -
027	Morris	043402	Census Tract 434.02	0	0	0	0	0	0	0	0	0	\$ -
027	Morris	043500	Census Tract 435	0	0	0	0	0	0	0	0	0	\$ -
027	Morris	043601	Census Tract 436.01	0	0	0	0	0	0	0	0	0	\$ -
027	Morris	043602	Census Tract 436.02	0	0	0	0	0	0	0	0	0	\$ -
027	Morris	043700	Census Tract 437	0	0	0	0	0	0	0	0	0	\$ -
027	Morris	043801	Census Tract 438.01	0	0	0	0	0	0	0	0	0	\$ -
027	Morris	043802	Census Tract 438.02	0	0	0	0	0	0	0	0	0	\$ -
027	Morris	043900	Census Tract 439	3	0	0	0	0	0	3	2	2	\$ 30,000
027	Morris	044000	Census Tract 440	0	0	0	0	0	0	0	0	0	\$ -
027	Morris	044101	Census Tract 441.01	0	0	0	0	0	0	0	0	0	\$ -
027	Morris	044102	Census Tract 441.02	0	0	0	0	0	0	0	0	0	\$ -
027	Morris	044200	Census Tract 442	0	0	0	0	0	0	0	0	0	\$ -
027	Morris	044300	Census Tract 443	0	0	0	0	0	0	0	0	0	\$ -
027	Morris	044401	Census Tract 444.01	0	0	0	0	0	0	0	0	0	\$ -
027	Morris	044403	Census Tract 444.03	0	0	0	1	0	0	1	1	1	\$ 22,000
027	Morris	044404	Census Tract 444.04	0	0	0	0	0	0	0	0	0	\$ -
027	Morris	044502	Census Tract 445.02	0	0	0	0	0	0	0	0	0	\$ -
027	Morris	044503	Census Tract 445.03	0	0	0	0	0	1	1	1	1	\$ 15,000
027	Morris	044504	Census Tract 445.04	0	0	0	0	0	0	0	0	0	\$ -
027	Morris	044601	Census Tract 446.01	0	0	1	0	0	1	2	2	2	\$ 37,000
027	Morris	044602	Census Tract 446.02	3	1	0	0	0	1	5	5	5	\$ 82,000
027	Morris	044701	Census Tract 447.01	1	0	2	0	0	2	5	3	3	\$ 59,000
027	Morris	044702	Census Tract 447.02	2	0	0	0	0	0	2	1	1	\$ 15,000
027	Morris	044800	Census Tract 448	0	0	2	0	0	0	2	1	1	\$ 15,000
027	Morris	044900	Census Tract 449	0	0	4	0	0	1	5	3	3	\$ 59,000
027	Morris	045000	Census Tract 450	0	0	0	0	0	0	0	0	0	\$ -
027	Morris	045100	Census Tract 451	2	0	2	0	2	0	6	3	3	\$ 52,000
027	Morris	045200	Census Tract 452	0	0	3	0	0	1	4	2	2	\$ 44,000
027	Morris	045300	Census Tract 453	2	0	2	0	0	0	4	3	3	\$ 45,000
027	Morris	045402	Census Tract 454.02	2	1	2	0	0	0	5	4	4	\$ 74,000
027	Morris	045403	Census Tract 454.03	1	1	0	0	0	0	2	2	2	\$ 37,000
027	Morris	045404	Census Tract 454.04	0	0	0	2	0	0	2	1	1	\$ 15,000
027	Morris	045501	Census Tract 455.01	0	0	0	0	0	0	0	0	0	\$ -
027	Morris	045503	Census Tract 455.03	0	2	0	0	0	0	2	1	1	\$ 15,000
027	Morris	045504	Census Tract 455.04	0	0	0	0	0	0	0	0	0	\$ -
027	Morris	045603	Census Tract 456.03	0	0	0	0	0	0	0	0	0	\$ -
027	Morris	045701	Census Tract 457.01	0	0	0	0	0	0	0	0	0	\$ -
027	Morris	045703	Census Tract 457.03	0	0	0	0	0	0	0	0	0	\$ -

COUNTY FIPS	COUNTY NAME	TRACT NUMBER	TRACT NAME	HISPANIC					HAWAIIAN	RACE/ ETHNICITY	TOTAL BUYERS	DPA LOAN COUNT	TOTAL DPA AWARDED
				WHITE	BLACK	OR LATINO	ASIAN	MULTIRACE	ALASKAN/ NOT PROVIDED				
027	Morris	045704	Census Tract 457.04	0	0	0	0	0	0	0	0	\$ -	
027	Morris	045804	Census Tract 458.04	0	0	0	0	0	0	0	0	\$ -	
027	Morris	045901	Census Tract 459.01	0	0	0	0	0	0	0	0	\$ -	
027	Morris	045903	Census Tract 459.03	0	0	0	0	0	0	0	0	\$ -	
027	Morris	045904	Census Tract 459.04	0	0	0	0	0	0	0	0	\$ -	
027	Morris	046000	Census Tract 460	0	0	1	0	0	0	1	1	\$ 15,000	
027	Morris	046103	Census Tract 461.03	2	0	0	0	0	0	2	1	\$ 15,000	
027	Morris	046104	Census Tract 461.04	0	0	0	0	0	0	0	0	\$ -	
027	Morris	046107	Census Tract 461.07	0	0	3	1	0	0	4	2	\$ 30,000	
027	Morris	046108	Census Tract 461.08	4	0	0	0	0	0	4	4	\$ 60,000	
027	Morris	046109	Census Tract 461.09	1	0	0	0	0	1	2	1	\$ 15,000	
027	Morris	046110	Census Tract 461.10	0	0	0	1	0	2	3	2	\$ 37,000	
027	Morris	046201	Census Tract 462.01	0	0	0	0	0	1	1	1	\$ 15,000	
027	Morris	046202	Census Tract 462.02	0	0	0	0	0	0	0	0	\$ -	
027	Morris	046297	Census Tract 462.97	0	0	0	0	0	0	0	0	\$ -	
027	Morris	046298	Census Tract 462.98	0	0	0	0	0	0	0	0	\$ -	
027	Morris	046400	Census Tract 464	0	0	0	0	0	0	0	0	\$ -	
027	Morris	046500	Census Tract 465	0	0	0	0	0	0	0	0	\$ -	
029	Ocean	054301	NA	1	0	0	0	0	0	1	1	\$ 15,000	
029	Ocean	710101	Census Tract 7101.01	0	0	0	0	0	0	0	0	\$ -	
029	Ocean	710102	Census Tract 7101.02	0	0	0	0	0	0	0	0	\$ -	
029	Ocean	711100	Census Tract 7111	0	0	0	0	0	1	1	1	\$ 15,000	
029	Ocean	711200	Census Tract 7112	9	0	0	0	0	2	11	7	\$ 105,000	
029	Ocean	711300	Census Tract 7113	0	0	0	0	0	0	0	0	\$ -	
029	Ocean	711400	Census Tract 7114	3	0	0	0	0	1	4	3	\$ 45,000	
029	Ocean	713000	Census Tract 7130	0	0	0	0	0	0	0	0	\$ -	
029	Ocean	713100	Census Tract 7131	1	0	2	0	0	1	4	3	\$ 45,000	
029	Ocean	713201	Census Tract 7132.01	1	0	0	0	0	0	1	1	\$ 15,000	
029	Ocean	713202	Census Tract 7132.02	2	5	0	0	0	2	9	7	\$ 126,000	
029	Ocean	713203	Census Tract 7132.03	0	0	1	0	0	2	3	2	\$ 44,000	
029	Ocean	713300	Census Tract 7133	0	0	0	0	0	0	0	0	\$ -	
029	Ocean	713401	Census Tract 7134.01	16	1	5	0	0	8	30	20	\$ 314,000	
029	Ocean	713402	Census Tract 7134.02	6	0	2	0	0	1	9	6	\$ 90,000	
029	Ocean	713500	Census Tract 7135	1	0	0	0	0	0	1	1	\$ 15,000	
029	Ocean	713600	Census Tract 7136	1	0	0	0	0	0	1	1	\$ 15,000	
029	Ocean	713700	Census Tract 7137	0	0	0	0	0	0	0	0	\$ -	
029	Ocean	713800	Census Tract 7138	2	0	1	0	0	0	3	2	\$ 30,000	
029	Ocean	713900	Census Tract 7139	2	2	0	0	0	1	5	4	\$ 67,000	
029	Ocean	714000	Census Tract 7140	3	0	0	0	0	0	3	2	\$ 30,000	
029	Ocean	714100	Census Tract 7141	1	0	0	0	0	0	1	1	\$ 15,000	
029	Ocean	714200	Census Tract 7142	3	0	0	0	0	1	4	3	\$ 45,000	
029	Ocean	714300	Census Tract 7143	0	0	0	0	0	0	0	0	\$ -	
029	Ocean	715001	Census Tract 7150.01	0	0	0	0	0	0	0	0	\$ -	
029	Ocean	715002	Census Tract 7150.02	0	0	0	0	0	0	0	0	\$ -	
029	Ocean	715201	Census Tract 7152.01	0	0	0	0	0	0	0	0	\$ -	
029	Ocean	715202	Census Tract 7152.02	0	0	0	0	0	0	0	0	\$ -	
029	Ocean	715301	Census Tract 7153.01	2	0	0	0	0	0	2	1	\$ 15,000	
029	Ocean	715303	Census Tract 7153.03	0	0	0	0	0	0	0	0	\$ -	
029	Ocean	715304	Census Tract 7153.04	0	0	0	0	0	0	0	0	\$ -	
029	Ocean	715401	Census Tract 7154.01	0	0	0	0	0	0	0	0	\$ -	
029	Ocean	715403	Census Tract 7154.03	0	0	0	0	0	0	0	0	\$ -	
029	Ocean	715404	Census Tract 7154.04	0	0	0	0	0	0	0	0	\$ -	
029	Ocean	715501	Census Tract 7155.01	0	0	0	0	0	0	0	0	\$ -	
029	Ocean	715502	Census Tract 7155.02	0	0	0	0	0	0	0	0	\$ -	
029	Ocean	715503	Census Tract 7155.03	0	0	0	0	0	0	0	0	\$ -	
029	Ocean	715600	Census Tract 7156	0	0	0	0	0	0	0	0	\$ -	

COUNTY FIPS	COUNTY NAME	TRACT NUMBER	TRACT NAME	HISPANIC					HAWAIIAN / NATIVE ALASKAN/ MULTIRACE	RACE/ ETHNICITY NOT PROVIDED	TOTAL BUYERS	DPA LOAN COUNT	TOTAL DPA AWARDED
				WHITE	BLACK	OR LATINO	ASIAN						
029	Ocean	715701	Census Tract 7157.01	3	0	0	0	0	0	3	1	\$ 15,000	
029	Ocean	715702	Census Tract 7157.02	0	0	0	0	0	0	0	0	\$ -	
029	Ocean	715800	Census Tract 7158	1	0	0	0	0	0	1	1	\$ 15,000	
029	Ocean	715901	Census Tract 7159.01	4	0	0	0	0	0	4	4	\$ 81,000	
029	Ocean	715902	Census Tract 7159.02	26	4	1	0	0	6	37	27	\$ 503,000	
029	Ocean	716000	Census Tract 7160	6	0	0	1	0	1	8	7	\$ 133,000	
029	Ocean	717001	Census Tract 7170.01	0	0	0	0	0	0	0	0	\$ -	
029	Ocean	717002	Census Tract 7170.02	0	0	0	0	0	0	0	0	\$ -	
029	Ocean	717101	Census Tract 7171.01	1	0	2	0	0	0	3	2	\$ 37,000	
029	Ocean	717102	Census Tract 7171.02	0	0	0	0	0	0	0	0	\$ -	
029	Ocean	717200	Census Tract 7172	1	0	0	0	0	0	1	1	\$ 15,000	
029	Ocean	717300	Census Tract 7173	0	2	0	0	0	0	2	1	\$ 15,000	
029	Ocean	717400	Census Tract 7174	1	0	0	0	0	0	1	1	\$ 15,000	
029	Ocean	717501	Census Tract 7175.01	19	3	5	0	0	0	27	19	\$ 292,000	
029	Ocean	717502	Census Tract 7175.02	2	0	0	0	0	0	2	2	\$ 30,000	
029	Ocean	718000	Census Tract 7180	7	0	1	0	0	1	9	8	\$ 127,000	
029	Ocean	720001	Census Tract 7200.01	9	2	3	0	0	4	18	13	\$ 216,000	
029	Ocean	720102	Census Tract 7201.02	11	1	0	0	0	1	13	12	\$ 236,000	
029	Ocean	720104	Census Tract 7201.04	2	1	0	0	0	0	3	3	\$ 66,000	
029	Ocean	720105	Census Tract 7201.05	1	1	0	0	0	0	2	2	\$ 30,000	
029	Ocean	720106	Census Tract 7201.06	10	2	1	0	0	1	14	11	\$ 214,000	
029	Ocean	720107	Census Tract 7201.07	0	0	0	0	0	0	0	0	\$ -	
029	Ocean	720202	Census Tract 7202.02	2	1	0	0	0	0	3	3	\$ 52,000	
029	Ocean	720203	Census Tract 7202.03	1	0	0	0	0	0	1	1	\$ 15,000	
029	Ocean	720204	Census Tract 7202.04	8	0	0	0	0	0	8	4	\$ 67,000	
029	Ocean	720205	Census Tract 7202.05	2	0	0	0	0	0	2	1	\$ 15,000	
029	Ocean	720206	Census Tract 7202.06	5	0	0	0	0	0	5	2	\$ 30,000	
029	Ocean	721000	Census Tract 7210	3	0	1	0	0	2	6	6	\$ 97,000	
029	Ocean	722001	Census Tract 7220.01	3	0	2	1	0	3	9	6	\$ 97,000	
029	Ocean	722003	Census Tract 7220.03	0	0	0	0	0	0	0	0	\$ -	
029	Ocean	722004	Census Tract 7220.04	3	1	0	0	0	0	4	3	\$ 59,000	
029	Ocean	722100	Census Tract 7221	2	0	0	0	0	0	2	2	\$ 30,000	
029	Ocean	722200	Census Tract 7222	2	0	2	1	0	1	6	5	\$ 89,000	
029	Ocean	722300	Census Tract 7223	2	0	0	0	0	2	4	2	\$ 30,000	
029	Ocean	722401	Census Tract 7224.01	3	0	0	0	0	0	3	2	\$ 30,000	
029	Ocean	722402	Census Tract 7224.02	6	0	0	0	0	0	6	4	\$ 60,000	
029	Ocean	722500	Census Tract 7225	0	0	0	0	0	0	0	0	\$ -	
029	Ocean	722600	Census Tract 7226	2	0	0	2	0	0	4	2	\$ 37,000	
029	Ocean	722701	Census Tract 7227.01	1	0	0	0	0	1	2	2	\$ 30,000	
029	Ocean	722702	Census Tract 7227.02	3	0	2	0	0	2	7	4	\$ 67,000	
029	Ocean	722800	Census Tract 7228	1	0	0	0	0	0	1	1	\$ 15,000	
029	Ocean	722900	Census Tract 7229	3	0	0	0	0	0	3	2	\$ 37,000	
029	Ocean	723000	Census Tract 7230	1	2	0	0	0	1	4	3	\$ 45,000	
029	Ocean	723100	Census Tract 7231	1	0	0	0	0	0	1	1	\$ 15,000	
029	Ocean	723200	Census Tract 7232	3	0	1	1	0	0	5	3	\$ 45,000	
029	Ocean	723300	Census Tract 7233	6	1	1	1	0	4	13	8	\$ 127,000	
029	Ocean	723400	Census Tract 7234	1	0	1	0	0	1	3	2	\$ 30,000	
029	Ocean	723500	Census Tract 7235	1	0	0	0	0	1	2	2	\$ 30,000	
029	Ocean	723600	Census Tract 7236	0	0	0	0	0	0	0	0	\$ -	
029	Ocean	724000	Census Tract 7240	4	0	1	0	0	2	7	4	\$ 60,000	
029	Ocean	725001	Census Tract 7250.01	2	2	2	0	0	2	8	4	\$ 67,000	
029	Ocean	725002	Census Tract 7250.02	11	0	4	0	0	5	20	11	\$ 186,000	
029	Ocean	725100	Census Tract 7251	0	1	0	0	0	1	2	2	\$ 37,000	
029	Ocean	726000	Census Tract 7260	0	0	0	0	0	0	0	0	\$ -	
029	Ocean	727001	Census Tract 7270.01	0	0	0	0	0	0	0	0	\$ -	
029	Ocean	727002	Census Tract 7270.02	0	0	0	0	0	0	0	0	\$ -	

COUNTY FIPS	COUNTY NAME	TRACT NUMBER	TRACT NAME	HISPANIC					HAWAIIAN / NATIVE ALASKAN/ MULTIRACE	RACE/ ETHNICITY NOT PROVIDED	TOTAL BUYERS	DPA LOAN COUNT	TOTAL DPA AWARDED
				WHITE	BLACK	OR LATINO	ASIAN						
029	Ocean	728001	Census Tract 7280.01	0	0	0	0	0	0	0	0	\$ -	
029	Ocean	728002	Census Tract 7280.02	0	0	0	0	0	0	0	0	\$ -	
029	Ocean	728003	Census Tract 7280.03	1	0	0	0	0	0	1	1	\$ 15,000	
029	Ocean	728004	Census Tract 7280.04	0	0	0	0	0	0	0	0	\$ -	
029	Ocean	729000	Census Tract 7290	0	0	0	0	0	0	0	0	\$ -	
029	Ocean	730000	Census Tract 7300	1	0	0	0	0	0	1	1	\$ 15,000	
029	Ocean	731001	Census Tract 7310.01	5	1	1	0	0	3	10	6	\$ 97,000	
029	Ocean	731002	Census Tract 7310.02	5	0	1	0	0	2	8	5	\$ 75,000	
029	Ocean	731101	Census Tract 7311.01	0	0	0	2	0	1	3	2	\$ 37,000	
029	Ocean	731102	Census Tract 7311.02	2	0	0	0	0	0	2	2	\$ 30,000	
029	Ocean	731103	Census Tract 7311.03	2	0	0	0	0	1	3	2	\$ 37,000	
029	Ocean	731201	Census Tract 7312.01	1	2	2	1	0	2	8	7	\$ 126,000	
029	Ocean	731202	Census Tract 7312.02	9	0	3	0	0	0	12	8	\$ 127,000	
029	Ocean	731203	Census Tract 7312.03	3	0	0	0	0	0	3	2	\$ 30,000	
029	Ocean	731204	Census Tract 7312.04	0	0	0	0	0	1	1	1	\$ 22,000	
029	Ocean	731205	Census Tract 7312.05	8	0	0	0	0	1	9	6	\$ 104,000	
029	Ocean	731206	Census Tract 7312.06	1	0	0	0	0	0	1	1	\$ 15,000	
029	Ocean	732001	Census Tract 7320.01	3	1	0	0	0	4	8	6	\$ 104,000	
029	Ocean	732003	Census Tract 7320.03	9	0	0	0	0	0	9	5	\$ 75,000	
029	Ocean	732004	Census Tract 7320.04	8	0	0	0	0	2	10	7	\$ 105,000	
029	Ocean	732101	Census Tract 7321.01	11	0	3	0	1	2	17	11	\$ 179,000	
029	Ocean	732103	Census Tract 7321.03	2	0	0	0	0	0	2	2	\$ 30,000	
029	Ocean	732104	Census Tract 7321.04	9	0	1	0	0	0	10	7	\$ 105,000	
029	Ocean	733001	Census Tract 7330.01	23	0	2	0	0	3	28	18	\$ 284,000	
029	Ocean	733002	Census Tract 7330.02	1	0	0	0	0	0	1	1	\$ 15,000	
029	Ocean	734002	Census Tract 7340.02	3	1	0	1	1	0	6	4	\$ 67,000	
029	Ocean	734003	Census Tract 7340.03	17	4	3	0	0	3	27	17	\$ 276,000	
029	Ocean	734004	Census Tract 7340.04	2	1	0	1	0	0	4	3	\$ 45,000	
029	Ocean	734005	Census Tract 7340.05	1	0	0	0	0	0	1	1	\$ 22,000	
029	Ocean	735001	Census Tract 7350.01	4	0	0	0	0	0	4	3	\$ 59,000	
029	Ocean	735003	Census Tract 7350.03	1	0	1	0	0	0	2	2	\$ 37,000	
029	Ocean	735004	Census Tract 7350.04	10	0	2	0	0	4	16	9	\$ 142,000	
029	Ocean	735101	Census Tract 7351.01	0	0	0	0	0	0	0	0	\$ -	
029	Ocean	735104	Census Tract 7351.04	0	0	0	0	0	0	0	0	\$ -	
029	Ocean	735105	Census Tract 7351.05	0	0	0	0	0	0	0	0	\$ -	
029	Ocean	735106	Census Tract 7351.06	0	0	0	0	0	0	0	0	\$ -	
029	Ocean	736001	Census Tract 7360.01	6	0	0	0	0	3	9	6	\$ 90,000	
029	Ocean	736002	Census Tract 7360.02	0	0	0	0	0	0	0	0	\$ -	
029	Ocean	736101	Census Tract 7361.01	14	0	2	0	0	5	21	15	\$ 239,000	
029	Ocean	736105	Census Tract 7361.05	1	0	0	0	0	0	1	1	\$ 15,000	
029	Ocean	736106	Census Tract 7361.06	6	0	0	0	0	2	8	5	\$ 75,000	
029	Ocean	736107	Census Tract 7361.07	5	1	0	0	0	4	10	8	\$ 141,000	
029	Ocean	737000	Census Tract 7370	7	0	0	0	0	0	7	4	\$ 60,000	
029	Ocean	738001	Census Tract 7380.01	0	0	0	0	0	0	0	0	\$ -	
029	Ocean	738002	Census Tract 7380.02	0	0	0	0	0	0	0	0	\$ -	
029	Ocean	738100	Census Tract 7381	0	0	0	0	0	0	0	0	\$ -	
029	Ocean	739000	Census Tract 7390	0	0	0	0	0	0	0	0	\$ -	
029	Ocean	739100	Census Tract 7391	0	0	0	0	0	0	0	0	\$ -	
029	Ocean	739200	Census Tract 7392	0	0	0	0	0	0	0	0	\$ -	
029	Ocean	980000	Census Tract 9800	0	0	0	0	0	0	0	0	\$ -	
029	Ocean	980100	Census Tract 9801	0	0	0	0	0	0	0	0	\$ -	
029	Ocean	990000	Census Tract 9900	0	0	0	0	0	0	0	0	\$ -	
031	Passaic	116500	Census Tract 1165	0	0	1	1	0	2	4	3	\$ 66,000	
031	Passaic	124201	Census Tract 1242.01	0	0	0	0	0	0	0	0	\$ -	
031	Passaic	124202	Census Tract 1242.02	0	2	0	0	0	0	2	1	\$ 15,000	
031	Passaic	124311	Census Tract 1243.11	0	0	0	0	0	0	0	0	\$ -	

COUNTY FIPS	COUNTY NAME	TRACT NUMBER	TRACT NAME	WHITE	BLACK	HISPANIC OR LATINO	ASIAN	HAWAIIAN / NATIVE ALASKAN/ MULTIRACE	RACE/ ETHNICITY NOT PROVIDED	TOTAL BUYERS	DPA LOAN COUNT	TOTAL DPA AWARDED
031	Passaic	124312	Census Tract 1243.12	0	0	0	0	0	1	1	1	\$ 15,000
031	Passaic	124321	Census Tract 1243.21	0	0	0	0	0	0	0	0	\$ -
031	Passaic	124322	Census Tract 1243.22	0	0	0	0	0	0	0	0	\$ -
031	Passaic	124323	Census Tract 1243.23	0	0	0	0	0	0	0	0	\$ -
031	Passaic	124402	Census Tract 1244.02	0	0	2	0	0	0	2	1	\$ 15,000
031	Passaic	124403	Census Tract 1244.03	0	0	0	0	0	0	0	0	\$ -
031	Passaic	124404	Census Tract 1244.04	0	0	0	0	0	2	2	1	\$ 15,000
031	Passaic	124500	Census Tract 1245	1	0	1	0	0	4	6	3	\$ 45,000
031	Passaic	124601	Census Tract 1246.01	0	0	2	0	0	1	3	2	\$ 30,000
031	Passaic	124602	Census Tract 1246.02	0	0	0	0	0	0	0	0	\$ -
031	Passaic	124700	Census Tract 1247	0	2	0	0	0	0	2	1	\$ 22,000
031	Passaic	124800	Census Tract 1248	0	0	0	2	0	0	2	1	\$ 15,000
031	Passaic	124900	Census Tract 1249	0	0	0	1	0	0	1	1	\$ 15,000
031	Passaic	125000	Census Tract 1250	0	0	0	0	0	0	0	0	\$ -
031	Passaic	125100	Census Tract 1251	0	0	0	0	0	0	0	0	\$ -
031	Passaic	133701	Census Tract 1337.01	0	0	2	2	0	0	4	2	\$ 44,000
031	Passaic	133702	Census Tract 1337.02	0	0	2	0	0	0	2	1	\$ 22,000
031	Passaic	143201	Census Tract 1432.01	0	0	0	0	0	0	0	0	\$ -
031	Passaic	143202	Census Tract 1432.02	2	0	0	0	0	0	2	1	\$ 15,000
031	Passaic	143301	Census Tract 1433.01	2	0	0	0	0	0	2	1	\$ 15,000
031	Passaic	143302	Census Tract 1433.02	0	0	1	0	0	1	2	1	\$ 22,000
031	Passaic	143401	Census Tract 1434.01	0	0	0	0	0	1	1	1	\$ 15,000
031	Passaic	143402	Census Tract 1434.02	0	0	0	0	0	0	0	0	\$ -
031	Passaic	154003	Census Tract 1540.03	0	0	0	0	0	0	0	0	\$ -
031	Passaic	154004	Census Tract 1540.04	0	0	0	0	0	0	0	0	\$ -
031	Passaic	154005	Census Tract 1540.05	0	0	0	0	0	0	0	0	\$ -
031	Passaic	154006	Census Tract 1540.06	1	0	3	0	0	2	6	4	\$ 81,000
031	Passaic	163501	Census Tract 1635.01	0	0	0	0	0	0	0	0	\$ -
031	Passaic	163502	Census Tract 1635.02	0	0	0	0	0	0	0	0	\$ -
031	Passaic	175200	Census Tract 1752	0	0	0	0	0	0	0	0	\$ -
031	Passaic	175301	Census Tract 1753.01	0	0	2	0	0	0	2	1	\$ 22,000
031	Passaic	175302	Census Tract 1753.02	0	0	0	0	0	0	0	0	\$ -
031	Passaic	175401	Census Tract 1754.01	0	0	0	0	0	2	2	1	\$ 15,000
031	Passaic	175402	Census Tract 1754.02	0	0	0	0	0	3	3	1	\$ 15,000
031	Passaic	175501	Census Tract 1755.01	0	0	0	0	0	0	0	0	\$ -
031	Passaic	175502	Census Tract 1755.02	0	0	0	0	0	2	2	1	\$ 22,000
031	Passaic	175601	Census Tract 1756.01	0	0	0	0	0	0	0	0	\$ -
031	Passaic	175603	Census Tract 1756.03	0	0	0	0	0	2	2	1	\$ 15,000
031	Passaic	175604	Census Tract 1756.04	0	0	0	0	0	0	0	0	\$ -
031	Passaic	175701	Census Tract 1757.01	0	0	0	0	0	0	0	0	\$ -
031	Passaic	175703	Census Tract 1757.03	2	1	2	0	0	0	5	3	\$ 59,000
031	Passaic	175704	Census Tract 1757.04	0	0	0	0	0	0	0	0	\$ -
031	Passaic	175801	Census Tract 1758.01	0	0	0	0	0	0	0	0	\$ -
031	Passaic	175803	Census Tract 1758.03	0	0	0	0	0	0	0	0	\$ -
031	Passaic	175804	Census Tract 1758.04	0	0	0	0	0	0	0	0	\$ -
031	Passaic	175900	Census Tract 1759	0	0	0	0	0	0	0	0	\$ -
031	Passaic	180101	Census Tract 1801.01	0	0	0	0	0	1	1	1	\$ 22,000
031	Passaic	180102	Census Tract 1801.02	0	0	1	0	0	1	2	1	\$ 15,000
031	Passaic	180201	Census Tract 1802.01	0	0	0	2	0	2	4	2	\$ 44,000
031	Passaic	180203	Census Tract 1802.03	0	0	0	0	0	0	0	0	\$ -
031	Passaic	180204	Census Tract 1802.04	0	0	0	0	0	0	0	0	\$ -
031	Passaic	180301	Census Tract 1803.01	0	0	0	4	0	0	4	2	\$ 37,000
031	Passaic	180302	Census Tract 1803.02	0	0	0	0	0	0	0	0	\$ -
031	Passaic	180600	Census Tract 1806	0	0	0	1	0	0	1	1	\$ 22,000
031	Passaic	180700	Census Tract 1807	0	0	2	0	1	2	5	3	\$ 59,000
031	Passaic	180800	Census Tract 1808	0	0	0	0	0	0	0	0	\$ -

COUNTY FIPS	COUNTY NAME	TRACT NUMBER	TRACT NAME	WHITE	BLACK	HISPANIC OR LATINO	ASIAN	HAWAIIAN / NATIVE ALASKAN/ MULTIRACE	RACE/ ETHNICITY NOT PROVIDED	TOTAL BUYERS	DPA LOAN COUNT	TOTAL DPA AWARDED
031	Passaic	180900	Census Tract 1809	0	0	1	0	0	4	5	2	\$ 37,000
031	Passaic	181000	Census Tract 1810	0	0	0	0	0	0	0	0	\$ -
031	Passaic	181101	Census Tract 1811.01	0	0	0	0	0	0	0	0	\$ -
031	Passaic	181102	Census Tract 1811.02	0	0	0	0	0	0	0	0	\$ -
031	Passaic	181200	Census Tract 1812	0	0	0	0	0	0	0	0	\$ -
031	Passaic	181300	Census Tract 1813	0	0	1	0	0	0	1	1	\$ 15,000
031	Passaic	181400	Census Tract 1814	0	0	0	0	0	0	0	0	\$ -
031	Passaic	181500	Census Tract 1815	0	0	2	0	0	3	5	2	\$ 37,000
031	Passaic	181702	Census Tract 1817.02	1	0	0	0	0	0	1	1	\$ 15,000
031	Passaic	181800	Census Tract 1818	0	0	0	0	0	0	0	0	\$ -
031	Passaic	181900	Census Tract 1819	0	1	2	2	0	0	5	3	\$ 66,000
031	Passaic	182000	Census Tract 1820	0	0	0	0	0	0	0	0	\$ -
031	Passaic	182100	Census Tract 1821	0	0	0	0	0	0	0	0	\$ -
031	Passaic	182200	Census Tract 1822	0	0	0	0	0	0	0	0	\$ -
031	Passaic	182301	Census Tract 1823.01	0	0	0	0	0	0	0	0	\$ -
031	Passaic	182302	Census Tract 1823.02	0	0	0	0	0	0	0	0	\$ -
031	Passaic	182400	Census Tract 1824	0	0	0	0	0	0	0	0	\$ -
031	Passaic	182501	Census Tract 1825.01	0	1	0	0	0	0	1	1	\$ 15,000
031	Passaic	182502	Census Tract 1825.02	3	0	0	0	0	0	3	1	\$ 15,000
031	Passaic	182600	Census Tract 1826	0	0	6	0	0	1	7	3	\$ 66,000
031	Passaic	182701	Census Tract 1827.01	0	0	0	0	0	0	0	0	\$ -
031	Passaic	182702	Census Tract 1827.02	0	0	0	0	0	0	0	0	\$ -
031	Passaic	182800	Census Tract 1828	0	0	0	0	0	0	0	0	\$ -
031	Passaic	182900	Census Tract 1829	0	1	1	1	0	1	4	3	\$ 59,000
031	Passaic	183001	Census Tract 1830.01	0	0	0	0	0	0	0	0	\$ -
031	Passaic	183002	Census Tract 1830.02	0	0	0	0	0	1	1	1	\$ 15,000
031	Passaic	183101	Census Tract 1831.01	0	0	0	1	0	0	1	1	\$ 15,000
031	Passaic	183102	Census Tract 1831.02	0	0	0	0	0	0	0	0	\$ -
031	Passaic	183200	Census Tract 1832	0	0	0	0	0	0	0	0	\$ -
031	Passaic	196401	Census Tract 1964.01	0	0	0	0	0	0	0	0	\$ -
031	Passaic	196403	Census Tract 1964.03	1	0	0	0	0	0	1	1	\$ 15,000
031	Passaic	196404	Census Tract 1964.04	0	0	0	0	0	0	0	0	\$ -
031	Passaic	203600	Census Tract 2036	0	0	1	0	0	2	3	3	\$ 66,000
031	Passaic	216701	Census Tract 2167.01	0	0	2	0	0	0	2	1	\$ 22,000
031	Passaic	216702	Census Tract 2167.02	3	1	2	0	0	0	6	3	\$ 45,000
031	Passaic	223801	Census Tract 2238.01	0	0	0	0	0	0	0	0	\$ -
031	Passaic	223802	Census Tract 2238.02	0	0	2	0	0	4	6	3	\$ 52,000
031	Passaic	223900	Census Tract 2239	0	0	0	0	0	0	0	0	\$ -
031	Passaic	236601	Census Tract 2366.01	3	2	3	1	0	0	9	5	\$ 89,000
031	Passaic	236603	Census Tract 2366.03	0	1	0	0	0	0	1	1	\$ 22,000
031	Passaic	236604	Census Tract 2366.04	0	0	0	0	0	0	0	0	\$ -
031	Passaic	246001	Census Tract 2460.01	2	0	0	0	0	1	3	3	\$ 52,000
031	Passaic	246002	Census Tract 2460.02	0	0	0	0	0	0	0	0	\$ -
031	Passaic	246003	Census Tract 2460.03	0	0	0	0	0	2	2	1	\$ 22,000
031	Passaic	246101	Census Tract 2461.01	0	0	0	0	0	0	0	0	\$ -
031	Passaic	246102	Census Tract 2461.02	0	0	0	0	0	2	2	2	\$ 37,000
031	Passaic	246103	Census Tract 2461.03	1	0	0	0	0	0	1	1	\$ 15,000
031	Passaic	246104	Census Tract 2461.04	0	0	0	0	0	0	0	0	\$ -
031	Passaic	246201	Census Tract 2462.01	1	0	1	0	0	0	2	1	\$ 22,000
031	Passaic	246202	Census Tract 2462.02	0	0	0	0	0	0	0	0	\$ -
031	Passaic	246203	Census Tract 2462.03	0	0	0	0	0	0	0	0	\$ -
031	Passaic	246300	Census Tract 2463	2	0	0	0	0	0	2	1	\$ 15,000
031	Passaic	256801	Census Tract 2568.01	3	0	1	0	0	3	7	4	\$ 60,000
031	Passaic	256802	Census Tract 2568.02	2	0	1	0	0	2	5	2	\$ 37,000
031	Passaic	256803	Census Tract 2568.03	5	0	0	0	1	0	6	4	\$ 67,000
031	Passaic	256804	Census Tract 2568.04	5	1	1	0	0	0	7	5	\$ 96,000

COUNTY FIPS	COUNTY NAME	TRACT NUMBER	TRACT NAME	HISPANIC					HAWAIIAN / NATIVE	RACE / ETHNICITY	TOTAL BUYERS	DPA LOAN COUNT	TOTAL DPA AWARDED
				WHITE	BLACK	OR LATINO	ASIAN	MULTIRACE	ALASKAN/ NOT PROVIDED				
031	Passaic	256805	Census Tract 2568.05	0	0	2	0	0	0	2	2	\$ 37,000	
031	Passaic	264101	Census Tract 2641.01	2	0	2	0	0	1	5	3	\$ 45,000	
031	Passaic	264102	Census Tract 2641.02	0	0	0	1	0	0	1	1	\$ 22,000	
031	Passaic	264200	Census Tract 2642	0	0	0	0	0	0	0	0	\$ -	
033	Salem	020100	Census Tract 201	3	0	0	0	0	1	4	3	\$ 30,000	
033	Salem	020200	Census Tract 202	4	4	6	0	0	1	15	11	\$ 138,000	
033	Salem	020300	Census Tract 203	4	3	2	0	0	0	9	8	\$ 94,000	
033	Salem	020400	Census Tract 204	4	1	4	0	0	1	10	7	\$ 84,000	
033	Salem	020500	Census Tract 205	13	2	1	1	1	3	21	16	\$ 195,000	
033	Salem	020600	Census Tract 206	12	7	5	0	0	4	28	21	\$ 266,000	
033	Salem	020700	Census Tract 207	2	0	0	0	0	2	4	2	\$ 20,000	
033	Salem	020800	Census Tract 208	7	2	0	0	0	0	9	7	\$ 84,000	
033	Salem	020900	Census Tract 209	0	0	0	0	0	0	0	0	\$ -	
033	Salem	021000	Census Tract 210	1	0	0	0	0	2	3	2	\$ 20,000	
033	Salem	021101	Census Tract 211.01	2	0	1	0	0	0	3	2	\$ 27,000	
033	Salem	021102	Census Tract 211.02	2	0	2	0	1	0	5	3	\$ 30,000	
033	Salem	021201	Census Tract 212.01	3	0	0	0	1	1	5	3	\$ 30,000	
033	Salem	021202	Census Tract 212.02	7	1	2	0	0	3	13	10	\$ 114,000	
033	Salem	021300	Census Tract 213	0	0	0	0	0	0	0	0	\$ -	
033	Salem	021400	Census Tract 214	9	3	3	0	1	6	22	16	\$ 216,000	
033	Salem	021500	Census Tract 215	5	1	1	0	0	2	9	7	\$ 77,000	
033	Salem	021600	Census Tract 216	31	2	6	0	1	6	46	30	\$ 370,000	
033	Salem	021700	Census Tract 217	8	3	1	0	0	2	14	9	\$ 104,000	
033	Salem	021900	Census Tract 219	2	6	5	0	1	1	15	10	\$ 142,000	
033	Salem	022000	Census Tract 220	2	1	0	0	0	2	5	5	\$ 64,000	
033	Salem	022100	Census Tract 221	2	1	2	0	0	1	6	5	\$ 57,000	
033	Salem	022201	Census Tract 222.01	4	0	0	0	0	0	4	3	\$ 37,000	
033	Salem	022202	Census Tract 222.02	1	0	1	0	0	0	2	2	\$ 20,000	
033	Salem	990000	Census Tract 9900	0	0	0	0	0	0	0	0	\$ -	
035	Somerset	050100	Census Tract 501	0	0	0	0	0	0	0	0	\$ -	
035	Somerset	050200	Census Tract 502	0	0	0	0	0	0	0	0	\$ -	
035	Somerset	050300	Census Tract 503	0	0	0	0	0	0	0	0	\$ -	
035	Somerset	050400	Census Tract 504	0	0	0	0	0	0	0	0	\$ -	
035	Somerset	050500	Census Tract 505	0	1	0	1	0	0	2	2	\$ 30,000	
035	Somerset	050600	Census Tract 506	0	0	2	0	0	0	2	1	\$ 15,000	
035	Somerset	050701	Census Tract 507.01	1	0	0	0	0	1	2	1	\$ 15,000	
035	Somerset	050703	Census Tract 507.03	0	0	0	0	0	0	0	0	\$ -	
035	Somerset	050704	Census Tract 507.04	2	2	1	0	0	2	7	6	\$ 97,000	
035	Somerset	050801	Census Tract 508.01	0	0	0	0	0	0	0	0	\$ -	
035	Somerset	050802	Census Tract 508.02	1	0	0	0	0	0	1	1	\$ 22,000	
035	Somerset	050901	Census Tract 509.01	0	0	0	0	0	0	0	0	\$ -	
035	Somerset	050902	Census Tract 509.02	0	0	0	0	0	0	0	0	\$ -	
035	Somerset	050903	Census Tract 509.03	0	0	0	0	0	0	0	0	\$ -	
035	Somerset	051000	Census Tract 510	2	0	1	0	0	2	5	4	\$ 67,000	
035	Somerset	051100	Census Tract 511	0	0	0	1	0	2	3	2	\$ 30,000	
035	Somerset	051200	Census Tract 512	0	0	1	0	0	1	2	1	\$ 15,000	
035	Somerset	051300	Census Tract 513	2	1	0	0	0	2	5	3	\$ 45,000	
035	Somerset	051400	Census Tract 514	4	3	6	0	0	3	16	10	\$ 178,000	
035	Somerset	051500	Census Tract 515	0	1	2	0	0	6	9	6	\$ 97,000	
035	Somerset	051600	Census Tract 516	0	2	2	2	0	0	6	4	\$ 81,000	
035	Somerset	051700	Census Tract 517	0	0	0	0	0	0	0	0	\$ -	
035	Somerset	051800	Census Tract 518	0	0	0	0	0	0	0	0	\$ -	
035	Somerset	051900	Census Tract 519	0	0	1	0	0	3	4	2	\$ 30,000	
035	Somerset	052001	Census Tract 520.01	0	1	3	0	0	1	5	3	\$ 59,000	
035	Somerset	052002	Census Tract 520.02	0	1	1	0	0	2	4	4	\$ 67,000	
035	Somerset	052100	Census Tract 521	1	0	0	0	0	2	3	2	\$ 30,000	

COUNTY FIPS	COUNTY NAME	TRACT NUMBER	TRACT NAME	HISPANIC					HAWAIIAN	RACE/ / NATIVE	RACE/ ETHNICITY	TOTAL BUYERS	DPA LOAN COUNT	TOTAL DPA AWARDED
				WHITE	BLACK	OR LATINO	ASIAN	MULTIRACE	ALASKAN/ NOT PROVIDED					
035	Somerset	052201	Census Tract 522.01	0	0	0	1	0	2	3	3	\$ 45,000		
035	Somerset	052203	Census Tract 522.03	0	0	0	0	0	0	0	0	\$ -		
035	Somerset	052204	Census Tract 522.04	0	0	0	0	0	0	0	0	\$ -		
035	Somerset	052300	Census Tract 523	0	0	0	0	0	0	0	0	\$ -		
035	Somerset	052400	Census Tract 524	0	0	0	0	0	0	0	0	\$ -		
035	Somerset	052603	Census Tract 526.03	0	0	2	0	0	0	2	1	\$ 22,000		
035	Somerset	052604	Census Tract 526.04	0	0	0	0	0	0	0	0	\$ -		
035	Somerset	052605	Census Tract 526.05	0	0	0	0	0	0	0	0	\$ -		
035	Somerset	052701	Census Tract 527.01	0	0	0	0	0	0	0	0	\$ -		
035	Somerset	052702	Census Tract 527.02	0	0	1	0	0	0	1	1	\$ 22,000		
035	Somerset	052800	Census Tract 528	0	0	0	0	0	0	0	0	\$ -		
035	Somerset	052901	Census Tract 529.01	1	0	0	0	0	0	1	1	\$ 22,000		
035	Somerset	052904	Census Tract 529.04	0	0	0	0	0	0	0	0	\$ -		
035	Somerset	052905	Census Tract 529.05	1	2	2	0	0	0	5	3	\$ 52,000		
035	Somerset	052906	Census Tract 529.06	2	2	0	1	0	0	5	4	\$ 67,000		
035	Somerset	053000	Census Tract 530	1	0	2	1	0	0	4	2	\$ 30,000		
035	Somerset	053102	Census Tract 531.02	1	0	0	0	0	1	2	2	\$ 30,000		
035	Somerset	053103	Census Tract 531.03	0	0	0	0	0	0	0	0	\$ -		
035	Somerset	053105	Census Tract 531.05	2	1	0	3	0	1	7	5	\$ 82,000		
035	Somerset	053200	Census Tract 532	0	2	1	0	0	2	5	3	\$ 52,000		
035	Somerset	053300	Census Tract 533	1	5	0	0	1	0	7	4	\$ 67,000		
035	Somerset	053402	Census Tract 534.02	0	0	0	0	0	0	0	0	\$ -		
035	Somerset	053403	Census Tract 534.03	4	2	1	0	0	3	10	8	\$ 141,000		
035	Somerset	053405	Census Tract 534.05	0	0	0	0	0	0	0	0	\$ -		
035	Somerset	053406	Census Tract 534.06	0	0	0	0	0	0	0	0	\$ -		
035	Somerset	053501	Census Tract 535.01	0	0	0	0	0	0	0	0	\$ -		
035	Somerset	053602	Census Tract 536.02	4	0	2	0	0	0	6	3	\$ 52,000		
035	Somerset	053603	Census Tract 536.03	5	0	0	0	0	0	5	3	\$ 52,000		
035	Somerset	053604	Census Tract 536.04	0	0	0	0	0	0	0	0	\$ -		
035	Somerset	053703	Census Tract 537.03	1	0	0	0	0	1	2	1	\$ 15,000		
035	Somerset	053704	Census Tract 537.04	2	0	1	1	0	0	4	2	\$ 30,000		
035	Somerset	053705	Census Tract 537.05	5	0	5	1	0	3	14	8	\$ 127,000		
035	Somerset	053706	Census Tract 537.06	0	0	0	0	0	0	0	0	\$ -		
035	Somerset	053707	Census Tract 537.07	1	0	0	0	0	0	1	1	\$ 15,000		
035	Somerset	053801	Census Tract 538.01	0	0	0	0	0	0	0	0	\$ -		
035	Somerset	053804	Census Tract 538.04	2	0	1	2	0	0	5	5	\$ 82,000		
035	Somerset	053805	Census Tract 538.05	0	0	0	0	0	0	0	0	\$ -		
035	Somerset	053806	Census Tract 538.06	0	0	0	0	0	0	0	0	\$ -		
035	Somerset	053807	Census Tract 538.07	0	0	0	0	0	0	0	0	\$ -		
035	Somerset	053901	Census Tract 539.01	0	0	0	0	0	0	0	0	\$ -		
035	Somerset	053904	Census Tract 539.04	0	0	0	0	0	0	0	0	\$ -		
035	Somerset	053905	Census Tract 539.05	0	0	0	0	0	0	0	0	\$ -		
035	Somerset	054100	Census Tract 541	0	0	0	0	0	0	0	0	\$ -		
035	Somerset	054201	Census Tract 542.01	0	0	0	0	0	0	0	0	\$ -		
035	Somerset	054202	Census Tract 542.02	0	0	0	0	0	0	0	0	\$ -		
035	Somerset	054301	Census Tract 543.01	0	1	0	1	0	0	2	2	\$ 37,000		
035	Somerset	054302	Census Tract 543.02	0	0	0	0	0	0	0	0	\$ -		
037	Sussex	371000	Census Tract 3710	2	0	0	0	0	1	3	2	\$ 20,000		
037	Sussex	371100	Census Tract 3711	2	0	0	0	0	0	2	2	\$ 20,000		
037	Sussex	371200	Census Tract 3712	0	0	0	0	0	0	0	0	\$ -		
037	Sussex	371300	Census Tract 3713	6	0	1	0	0	0	7	4	\$ 47,000		
037	Sussex	371400	Census Tract 3714	0	0	1	0	0	0	1	1	\$ 10,000		
037	Sussex	371502	Census Tract 3715.02	6	0	2	0	0	3	11	8	\$ 101,000		
037	Sussex	371503	Census Tract 3715.03	3	0	2	0	1	1	7	4	\$ 54,000		
037	Sussex	371600	Census Tract 3716	9	0	3	0	0	0	12	9	\$ 97,000		
037	Sussex	371700	Census Tract 3717	2	1	0	1	0	2	6	3	\$ 30,000		

COUNTY FIPS	COUNTY NAME	TRACT NUMBER	TRACT NAME	HISPANIC					HAWAIIAN / NATIVE ALASKAN/ MULTIRACE	RACE/ ETHNICITY NOT PROVIDED	TOTAL BUYERS	DPA LOAN COUNT	TOTAL DPA AWARDED
				WHITE	BLACK	OR LATINO	ASIAN						
037	Sussex	371801	Census Tract 3718.01	0	0	0	0	0	0	0	0	\$ -	
037	Sussex	371802	Census Tract 3718.02	1	0	0	0	0	2	3	2	\$ 20,000	
037	Sussex	371900	Census Tract 3719	2	0	0	0	0	3	5	3	\$ 30,000	
037	Sussex	372000	Census Tract 3720	0	0	0	0	0	0	0	0	\$ -	
037	Sussex	372100	Census Tract 3721	0	0	0	0	0	0	0	0	\$ -	
037	Sussex	372200	Census Tract 3722	2	0	0	0	0	1	3	2	\$ 27,000	
037	Sussex	372300	Census Tract 3723	3	1	1	0	0	0	5	3	\$ 30,000	
037	Sussex	372400	Census Tract 3724	0	0	0	0	0	0	0	0	\$ -	
037	Sussex	372500	Census Tract 3725	0	2	0	0	0	0	2	2	\$ 20,000	
037	Sussex	372600	Census Tract 3726	0	0	1	0	0	0	1	1	\$ 10,000	
037	Sussex	372700	Census Tract 3727	6	0	3	0	0	2	11	7	\$ 98,000	
037	Sussex	372800	Census Tract 3728	0	0	0	0	0	0	0	0	\$ -	
037	Sussex	372900	Census Tract 3729	3	4	4	0	0	0	11	7	\$ 98,000	
037	Sussex	373000	Census Tract 3730	3	0	0	0	0	2	5	3	\$ 37,000	
037	Sussex	373100	Census Tract 3731	0	0	0	0	0	0	0	0	\$ -	
037	Sussex	373200	Census Tract 3732	2	0	0	1	0	0	3	2	\$ 27,000	
037	Sussex	373300	Census Tract 3733	0	0	0	0	0	0	0	0	\$ -	
037	Sussex	373400	Census Tract 3734	0	0	1	0	0	1	2	2	\$ 27,000	
037	Sussex	373500	Census Tract 3735	0	0	0	0	0	2	2	1	\$ 10,000	
037	Sussex	373600	Census Tract 3736	2	0	0	0	0	1	3	3	\$ 44,000	
037	Sussex	373700	Census Tract 3737	7	0	0	0	0	0	7	4	\$ 47,000	
037	Sussex	373800	Census Tract 3738	5	1	5	1	0	4	16	9	\$ 111,000	
037	Sussex	373900	Census Tract 3739	5	0	0	0	0	3	8	6	\$ 67,000	
037	Sussex	374000	Census Tract 3740	2	0	0	0	0	0	2	1	\$ 10,000	
037	Sussex	374100	Census Tract 3741	0	0	0	0	0	0	0	0	\$ -	
037	Sussex	374200	Census Tract 3742	0	0	1	0	0	1	2	2	\$ 20,000	
037	Sussex	374300	Census Tract 3743	0	0	0	0	0	0	0	0	\$ -	
037	Sussex	374400	Census Tract 3744	0	0	0	0	0	0	0	0	\$ -	
037	Sussex	374500	Census Tract 3745	2	1	2	0	0	1	6	5	\$ 64,000	
037	Sussex	374600	Census Tract 3746	4	0	2	0	0	2	8	5	\$ 57,000	
037	Sussex	374700	Census Tract 3747	2	0	1	0	0	1	4	3	\$ 30,000	
037	Sussex	374800	Census Tract 3748	3	0	7	0	0	7	17	10	\$ 121,000	
037	Sussex	374900	Census Tract 3749	5	2	10	0	0	5	22	14	\$ 182,000	
039	Union	030200	Census Tract 302	0	0	0	0	0	0	0	0	\$ -	
039	Union	030400	Census Tract 304	0	0	0	0	0	0	0	0	\$ -	
039	Union	030500	Census Tract 305	0	0	0	0	0	0	0	0	\$ -	
039	Union	030600	Census Tract 306	0	2	0	1	0	0	3	2	\$ 37,000	
039	Union	030701	Census Tract 307.01	0	0	0	0	0	0	0	0	\$ -	
039	Union	030703	Census Tract 307.03	0	0	0	0	0	0	0	0	\$ -	
039	Union	030704	Census Tract 307.04	0	0	0	0	0	0	0	0	\$ -	
039	Union	030802	Census Tract 308.02	1	0	0	0	0	0	1	1	\$ 15,000	
039	Union	030900	Census Tract 309	0	0	0	0	0	0	0	0	\$ -	
039	Union	031000	Census Tract 310	0	0	2	0	0	0	2	1	\$ 22,000	
039	Union	031100	Census Tract 311	0	0	2	0	0	0	2	1	\$ 22,000	
039	Union	031200	Census Tract 312	0	0	0	0	0	1	1	1	\$ 15,000	
039	Union	031301	Census Tract 313.01	0	0	0	0	0	0	0	0	\$ -	
039	Union	031302	Census Tract 313.02	0	0	0	0	0	0	0	0	\$ -	
039	Union	031400	Census Tract 314	0	0	2	0	0	1	3	2	\$ 30,000	
039	Union	031500	Census Tract 315	0	0	0	0	0	0	0	0	\$ -	
039	Union	031601	Census Tract 316.01	0	0	0	0	0	0	0	0	\$ -	
039	Union	031602	Census Tract 316.02	0	0	0	0	0	0	0	0	\$ -	
039	Union	031700	Census Tract 317	0	0	0	0	0	0	0	0	\$ -	
039	Union	031801	Census Tract 318.01	0	0	0	0	0	0	0	0	\$ -	
039	Union	031802	Census Tract 318.02	0	0	0	0	0	0	0	0	\$ -	
039	Union	031903	Census Tract 319.03	0	0	0	0	0	0	0	0	\$ -	
039	Union	031904	Census Tract 319.04	0	0	0	0	0	0	0	0	\$ -	

COUNTY FIPS	COUNTY NAME	TRACT NUMBER	TRACT NAME	HISPANIC					HAWAIIAN / NATIVE ALASKAN/ MULTIRACE	RACE/ ETHNICITY NOT PROVIDED	TOTAL BUYERS	DPA LOAN COUNT	TOTAL DPA AWARDED
				WHITE	BLACK	OR LATINO	ASIAN						
039	Union	032002	Census Tract 320.02	0	0	1	0	0	0	1	1	\$ 22,000	
039	Union	032003	Census Tract 320.03	0	0	0	0	0	0	0	0	\$ -	
039	Union	032004	Census Tract 320.04	0	0	2	0	0	1	3	2	\$ 44,000	
039	Union	032101	Census Tract 321.01	0	0	0	0	0	0	0	0	\$ -	
039	Union	032102	Census Tract 321.02	0	0	0	0	0	0	0	0	\$ -	
039	Union	032200	Census Tract 322	0	4	3	0	0	0	7	4	\$ 81,000	
039	Union	032300	Census Tract 323	0	0	2	0	0	0	2	1	\$ 22,000	
039	Union	032401	Census Tract 324.01	0	0	0	0	0	3	3	2	\$ 44,000	
039	Union	032402	Census Tract 324.02	0	0	0	0	0	0	0	0	\$ -	
039	Union	032500	Census Tract 325	0	2	2	0	0	1	5	3	\$ 52,000	
039	Union	032600	Census Tract 326	0	2	2	0	0	2	6	4	\$ 74,000	
039	Union	032701	Census Tract 327.01	0	0	0	0	0	2	2	1	\$ 15,000	
039	Union	032702	Census Tract 327.02	0	0	2	0	0	0	2	1	\$ 15,000	
039	Union	032800	Census Tract 328	0	1	1	0	0	1	3	2	\$ 30,000	
039	Union	032901	Census Tract 329.01	2	0	2	2	0	0	6	4	\$ 60,000	
039	Union	032902	Census Tract 329.02	0	0	0	0	0	0	0	0	\$ -	
039	Union	033000	Census Tract 330	0	2	0	0	0	0	2	1	\$ 22,000	
039	Union	033100	Census Tract 331	0	1	3	0	0	0	4	3	\$ 59,000	
039	Union	033200	Census Tract 332	0	1	0	0	0	2	3	2	\$ 37,000	
039	Union	033300	Census Tract 333	0	3	1	0	0	2	6	3	\$ 59,000	
039	Union	033400	Census Tract 334	0	1	0	0	0	0	1	1	\$ 15,000	
039	Union	033501	Census Tract 335.01	0	0	0	0	0	0	0	0	\$ -	
039	Union	033502	Census Tract 335.02	0	0	0	0	0	0	0	0	\$ -	
039	Union	033600	Census Tract 336	2	0	0	0	0	0	2	1	\$ 22,000	
039	Union	033700	Census Tract 337	0	1	1	0	0	3	5	4	\$ 67,000	
039	Union	033800	Census Tract 338	0	0	0	0	0	0	0	0	\$ -	
039	Union	033900	Census Tract 339	1	0	0	0	0	0	1	1	\$ 15,000	
039	Union	034000	Census Tract 340	0	0	1	0	0	0	1	1	\$ 22,000	
039	Union	034100	Census Tract 341	0	0	0	0	0	0	0	0	\$ -	
039	Union	034200	Census Tract 342	0	0	0	0	0	2	2	1	\$ 15,000	
039	Union	034300	Census Tract 343	0	0	3	0	0	1	4	4	\$ 67,000	
039	Union	034400	Census Tract 344	0	0	0	0	0	0	0	0	\$ -	
039	Union	034500	Census Tract 345	0	0	0	0	0	0	0	0	\$ -	
039	Union	034600	Census Tract 346	1	0	1	0	0	0	2	1	\$ 15,000	
039	Union	034700	Census Tract 347	2	0	0	0	0	0	2	1	\$ 15,000	
039	Union	034800	Census Tract 348	1	1	0	0	0	0	2	1	\$ 15,000	
039	Union	034900	Census Tract 349	0	0	0	0	0	0	0	0	\$ -	
039	Union	035000	Census Tract 350	0	0	0	0	0	0	0	0	\$ -	
039	Union	035100	Census Tract 351	0	0	2	0	0	4	6	4	\$ 74,000	
039	Union	035200	Census Tract 352	0	0	0	0	0	0	0	0	\$ -	
039	Union	035300	Census Tract 353	0	0	0	0	0	1	1	1	\$ 22,000	
039	Union	035400	Census Tract 354	0	2	2	0	0	0	4	3	\$ 59,000	
039	Union	035500	Census Tract 355	0	0	0	1	0	0	1	1	\$ 22,000	
039	Union	035600	Census Tract 356	0	0	2	0	0	0	2	1	\$ 22,000	
039	Union	035700	Census Tract 357	1	0	0	0	0	0	1	1	\$ 15,000	
039	Union	035800	Census Tract 358	1	0	0	0	0	0	1	1	\$ 15,000	
039	Union	035900	Census Tract 359	2	1	1	0	0	0	4	4	\$ 60,000	
039	Union	036000	Census Tract 360	0	0	0	0	0	0	0	0	\$ -	
039	Union	036100	Census Tract 361	0	0	0	0	0	0	0	0	\$ -	
039	Union	036200	Census Tract 362	0	0	0	0	0	0	0	0	\$ -	
039	Union	036301	Census Tract 363.01	0	0	0	0	0	2	2	1	\$ 15,000	
039	Union	036302	Census Tract 363.02	0	0	0	0	0	0	0	0	\$ -	
039	Union	036400	Census Tract 364	0	0	0	0	0	0	0	0	\$ -	
039	Union	036500	Census Tract 365	0	0	0	0	0	0	0	0	\$ -	
039	Union	036600	Census Tract 366	0	0	0	0	0	0	0	0	\$ -	
039	Union	036700	Census Tract 367	0	0	0	0	0	0	0	0	\$ -	

COUNTY FIPS	COUNTY NAME	TRACT NUMBER	TRACT NAME	HISPANIC					HAWAIIAN / NATIVE ALASKAN/ MULTIRACE	RACE/ ETHNICITY NOT PROVIDED	TOTAL BUYERS	DPA LOAN COUNT	TOTAL DPA AWARDED
				WHITE	BLACK	OR LATINO	ASIAN						
039	Union	036800	Census Tract 368	0	0	0	0	0	0	0	0	0	\$ -
039	Union	036900	Census Tract 369	1	0	0	0	0	0	1	1	\$ 15,000	
039	Union	037000	Census Tract 370	0	0	0	0	0	1	1	1	\$ 15,000	
039	Union	037100	Census Tract 371	0	0	0	0	0	0	0	0	\$ -	
039	Union	037200	Census Tract 372	1	0	0	0	0	0	1	1	\$ 15,000	
039	Union	037300	Census Tract 373	0	0	0	0	0	1	1	1	\$ 22,000	
039	Union	037400	Census Tract 374	0	0	0	0	0	0	0	0	\$ -	
039	Union	037500	Census Tract 375	0	0	0	0	0	1	1	1	\$ 15,000	
039	Union	037601	Census Tract 376.01	0	0	1	1	0	1	3	3	\$ 45,000	
039	Union	037602	Census Tract 376.02	0	0	0	0	0	0	0	0	\$ -	
039	Union	037700	Census Tract 377	0	0	0	0	0	0	0	0	\$ -	
039	Union	037800	Census Tract 378	0	0	0	0	0	0	0	0	\$ -	
039	Union	037900	Census Tract 379	0	0	0	0	0	0	0	0	\$ -	
039	Union	038000	Census Tract 380	0	0	0	0	0	0	0	0	\$ -	
039	Union	038101	Census Tract 381.01	0	0	0	0	0	0	0	0	\$ -	
039	Union	038103	Census Tract 381.03	0	0	0	0	0	0	0	0	\$ -	
039	Union	038104	Census Tract 381.04	0	0	0	0	0	0	0	0	\$ -	
039	Union	038201	Census Tract 382.01	1	2	0	0	0	1	4	4	\$ 60,000	
039	Union	038202	Census Tract 382.02	0	0	0	0	0	0	0	0	\$ -	
039	Union	038300	Census Tract 383	0	3	0	0	0	0	3	3	\$ 52,000	
039	Union	038400	Census Tract 384	0	0	0	0	0	0	0	0	\$ -	
039	Union	038500	Census Tract 385	0	0	0	0	0	0	0	0	\$ -	
039	Union	038601	Census Tract 386.01	1	0	0	0	0	0	1	1	\$ 15,000	
039	Union	038602	Census Tract 386.02	0	0	0	0	0	0	0	0	\$ -	
039	Union	038701	Census Tract 387.01	2	0	0	0	0	1	3	2	\$ 30,000	
039	Union	038702	Census Tract 387.02	0	0	0	0	0	0	0	0	\$ -	
039	Union	038800	Census Tract 388	0	0	2	0	0	2	4	2	\$ 37,000	
039	Union	038900	Census Tract 389	0	0	0	0	0	0	0	0	\$ -	
039	Union	039000	Census Tract 390	0	0	0	0	0	0	0	0	\$ -	
039	Union	039100	Census Tract 391	0	0	0	0	0	0	0	0	\$ -	
039	Union	039200	Census Tract 392	0	0	1	0	0	0	1	1	\$ 22,000	
039	Union	039301	Census Tract 393.01	0	0	0	0	0	0	0	0	\$ -	
039	Union	039302	Census Tract 393.02	0	0	0	0	0	0	0	0	\$ -	
039	Union	039400	Census Tract 394	0	0	0	0	0	0	0	0	\$ -	
039	Union	039501	Census Tract 395.01	0	2	0	0	1	1	4	3	\$ 59,000	
039	Union	039502	Census Tract 395.02	0	3	0	0	0	0	3	2	\$ 37,000	
039	Union	039600	Census Tract 396	0	0	0	0	0	0	0	0	\$ -	
039	Union	039700	Census Tract 397	0	3	0	0	0	2	5	3	\$ 59,000	
039	Union	039801	Census Tract 398.01	0	1	3	0	0	0	4	2	\$ 37,000	
039	Union	039900	Census Tract 399	0	0	0	0	0	0	0	0	\$ -	
039	Union	980000	Census Tract 9800	0	0	0	0	0	0	0	0	\$ -	
041	Warren	030600	Census Tract 306	3	3	0	0	0	5	11	7	\$ 70,000	
041	Warren	030700	Census Tract 307	6	7	1	0	0	12	26	20	\$ 270,000	
041	Warren	030800	Census Tract 308	3	1	4	0	0	1	9	7	\$ 91,000	
041	Warren	030900	Census Tract 309	3	4	2	0	0	2	11	10	\$ 100,000	
041	Warren	031101	Census Tract 311.01	0	0	0	0	0	1	1	1	\$ 17,000	
041	Warren	031102	Census Tract 311.02	0	0	1	0	0	0	1	1	\$ 17,000	
041	Warren	031200	Census Tract 312	6	1	0	0	0	0	7	5	\$ 50,000	
041	Warren	031301	Census Tract 313.01	0	0	0	0	0	1	1	1	\$ 10,000	
041	Warren	031302	Census Tract 313.02	0	0	0	0	0	0	0	0	\$ -	
041	Warren	031401	Census Tract 314.01	0	0	0	0	0	0	0	0	\$ -	
041	Warren	031402	Census Tract 314.02	0	0	0	0	0	0	0	0	\$ -	
041	Warren	031500	Census Tract 315	0	0	0	0	0	0	0	0	\$ -	
041	Warren	031601	Census Tract 316.01	0	0	0	0	0	0	0	0	\$ -	
041	Warren	031602	Census Tract 316.02	6	0	0	0	0	0	6	4	\$ 47,000	
041	Warren	031700	Census Tract 317	2	0	1	0	0	2	5	5	\$ 85,000	

COUNTY FIPS	COUNTY NAME	TRACT NUMBER	TRACT NAME	WHITE	BLACK	HISPANIC OR LATINO	ASIAN	HAWAIIAN / NATIVE ALASKAN/ MULTIRACE	RACE/ ETHNICITY NOT PROVIDED	TOTAL BUYERS	DPA LOAN COUNT	TOTAL DPA AWARDED
041	Warren	031800	Census Tract 318	0	0	0	0	0	1	1	1	\$ 17,000
041	Warren	031900	Census Tract 319	8	0	2	0	0	0	10	6	\$ 67,000
041	Warren	032000	Census Tract 320	7	1	6	0	0	5	19	12	\$ 141,000
041	Warren	032101	Census Tract 321.01	0	0	0	0	0	0	0	0	\$ -
041	Warren	032102	Census Tract 321.02	0	0	0	0	0	0	0	0	\$ -
041	Warren	032200	Census Tract 322	3	0	2	0	1	3	9	8	\$ 108,000
041	Warren	032300	Census Tract 323	4	2	0	0	0	4	10	5	\$ 50,000
041	Warren	032400	Census Tract 324	1	0	1	0	0	0	2	2	\$ 20,000
Total				2,950	1,221	1,409	257	85	1,508	7,430	5,251	\$ 74,046,000