



MY FORECAST  
Mount Holly NJ



Fair

59°F

15°C

[Get Detailed info](#)

Today



Sunny

High: 66°F

Tonight



Partly Cloudy

Low: 45°F

[change location](#)

## NWS Forecast Office Philadelphia/Mt Holly

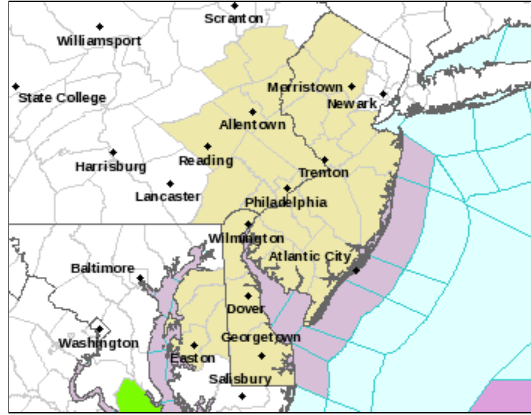
[Weather.gov](#) > Philadelphia/Mt Holly

Philadelphia/Mt Holly


Weather Forecast Office

[Current Hazards](#) [Current Conditions](#) [Radar](#) [Forecasts](#) [Rivers and Lakes](#) [Climate and Past Weather](#) [Local Programs](#)

Click a location below for detailed forecast.



[Watches, Warnings & Advisories](#)



- [Gale Warning](#)
- [Coastal Flood Advisory](#)
- [Small Craft Advisory](#)
- [Hazardous Weather Outlook](#)

Last Map Update: Fri, Oct. 13, 2023 at 11:27:51 am EDT

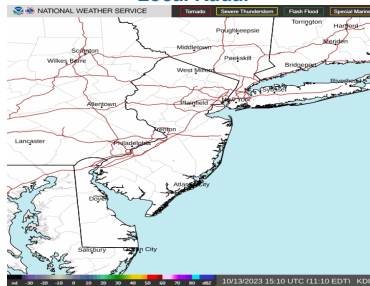
### Weather Story

**Weekend Storm System**

- Rain begins moving in west to east mid to late morning Saturday.
- Expect steady rain, heavy at times Saturday afternoon through much of Saturday night before it tapers off early Sunday, chance of showers fingers Sunday.
- Northeast winds increase Saturday night into Sunday morning with gusts up to 30 mph near the coast. This will bring the potential for widespread minor lake flooding with the high tide cycle during the day Sunday.
- Expect storm total rain of 1 to 2 inches with minor urban and poor drainage type flooding possible late day Saturday into early Sunday.

**Coastal Flood Threat**

### Local Radar



### Satellite



Text Product Selector (Selected product opens in new window)

Latest Text Products Issued by PHI



[Radar](#)



[Current Weather](#)




[Rivers & Lakes](#)



[Satellite](#)



[Forecast Maps](#)



[Hour by Hour Forecast](#)



[Tropical Weather](#)



[Graphical Hazards](#)



[Coastal Flood](#)



[Marine Forecasts](#)



[Text Products](#)



[Climate Information](#)



[Skywarn](#)



[Submit Storm Report](#)



[Weather Event Archives](#)



[Forecast Discussion](#)



[Emergency Managers](#)



[Briefing Page](#)

