



2016

FATAL MOTOR VEHICLE CRASH

COMPARATIVE DATA REPORT FOR THE STATE OF NEW JERSEY



COMPILED BY THE
NEW JERSEY STATE POLICE
FATAL ACCIDENT INVESTIGATION UNIT





State of New Jersey

OFFICE OF THE ATTORNEY GENERAL
DEPARTMENT OF LAW AND PUBLIC SAFETY
DIVISION OF STATE POLICE
POST OFFICE BOX 7068
WEST TRENTON, NJ08628-0068
(609) 882-2000

CHRIS CHRISTIE
Governor

KIM GUADAGNO
Lt. Governor

CHRISTOPHER S. PORRINO
Attorney General

COLONEL PATRICK CALLAHAN
Acting Superintendent


Dear Reader:

During 2016, New Jersey once again saw an increase in fatal motor vehicle crashes. Nationwide, the preliminary data indicate that motor vehicle fatalities increased to a nine-year high. In 2016, New Jersey recorded 570 fatal collisions that resulted in 602 deaths. This is an increase of 48 motor vehicle collisions and an increase of 40 deaths, which equates to 1.65 motor vehicle fatalities per day. The law enforcement community and certain non-profit organizations will remain committed in their respective traffic and public safety efforts. Through enforcement and education of the motoring public, we will continue to work towards the reduction of motor vehicle fatalities on our roadways.

As traffic-related deaths continue to be the leading cause of death in New Jersey and the nation, we must continue our efforts in traffic safety awareness. In 2016, the recorded nationwide death toll on our roadways was 37,461 fatalities. This is an approximate increase of 5.6% from 2015. Although there was an increase in fatal crashes involving intoxicated drivers in 2016, the law enforcement community reaffirms its commitment to enforcing traffic laws to reduce these occurrences

On the following pages, you will find statistics concerning this past calendar year's fatal motor vehicle crashes. The information was compiled by the Fatal Accident Investigation Unit within the Division of State Police. This report constitutes a detailed look at the causes and results of fatal crashes throughout the state during 2016. With the continued efforts and cooperation of the public, and federal, state and local agencies, I am convinced that our traffic safety records will continue to improve in the years ahead.

Sincerely,


Patrick J. Callahan
Colonel



"An Internationally Accredited Agency"

*New Jersey Is An Equal Opportunity Employer
Printed on Recycled Paper and Recyclable*



TABLE OF CONTENTS

STATISTICAL SUMMARY

2016 Quick Facts	1
2016 Motor Vehicle Fatal Crashes and Fatalities with a Comparison of the 1997-2016 Crashes and Fatalities	2
Crash Victim Classification by Month	3
Crashes and Fatalities by Month of Occurrence	3
Crash Victim Classification by County	4
Crashes by County of Occurrence and Roadway Classification	5
Fatalities and Injuries According to Crash Type Classification	6
Hours of Occurrence	7
Weather Conditions	7
Day of Occurrence	8
Age of Driver Victims	8
Age of Pedestrian Victims	8
Sex of Pedestrians	9
Condition of All Drivers	9
Alcohol Factor	10
Victim Alcohol Factor, 2012-2016 Comparison	11
Victim Alcohol Factors for the Year 2016	11
Alcohol Involvement of Deceased Drivers Related to Manner of Collision	12
Manner of Collision	12
Type of Vehicles Involved (Including Parked)	13
Character of Road	14
Road Designation	14
Age of Drivers	15
Sex of Drivers	15
What Drivers Were Doing	16
What Pedestrians Were Doing	16
Contributing Circumstances	17

SPECIFIC AREAS OF CONCERN

Interstate Highway Fatalities	19
Pedalcycle Crashes	20
Motorcycle Crashes	21
Tractor-Trailer Crashes	22
Safety Equipment Usage	23
17 - 20 Age Group	24
Fatal Crashes and Persons Killed for Selected Holiday Periods	25
Ten Year Experience	26
Fatal Crash Investigation Summary by Troop	27
Fatal Crashes by County, Municipality, Date, Time and Location	30
Map - Fatalities By County	40

QUICK FACTS

- Nationwide, the fatality rate increased to 1.18 fatalities per hundred million vehicle miles traveled, up from 1.15 in 2015.
- Nationwide preliminary statistics indicate there were 37,461 people killed.
- In New Jersey, there were 570 fatal crashes with 602 people killed.
- There was an increase of 48 fatal crashes and an increase of 40 fatalities.
- Of the fatalities, 28.6 % had consumed alcohol to some extent.
- Of all drivers, 12.1 % were legally intoxicated.
- An average of 1.64 persons were killed every day.
- There were 68 fatal crashes involving 70 motorcycles.
- Pedalcyclists accounted for 17 fatal crashes.
- The pedestrian death toll was 166.
- There were a total of 40 hit and run fatal crashes involving 60 vehicles. The victims were comprised of 4 drivers, 1 passenger, 33 pedestrians and 2 pedalcyclists.
- Of the 832 drivers listed, 42 New Jersey drivers and 5 out-of-state drivers were suspended. There were 20 drivers without valid licenses.
- There are 39,071 miles of public open roads in the state of New Jersey, indicating one death for every 64.8 miles.
- Straight roads were involved in 58.9 % of all fatal crashes.
- Of all fatal crashes, 85.4 % occurred during clear weather conditions.
- Of the known drivers involved in fatal crashes, 72.7 % were males.
- Of the vehicles involved in fatal crashes, 51.2 % involved passenger cars.
- There were 30 tractor-trailers involved in 28 fatal crashes which resulted in 29 fatalities.

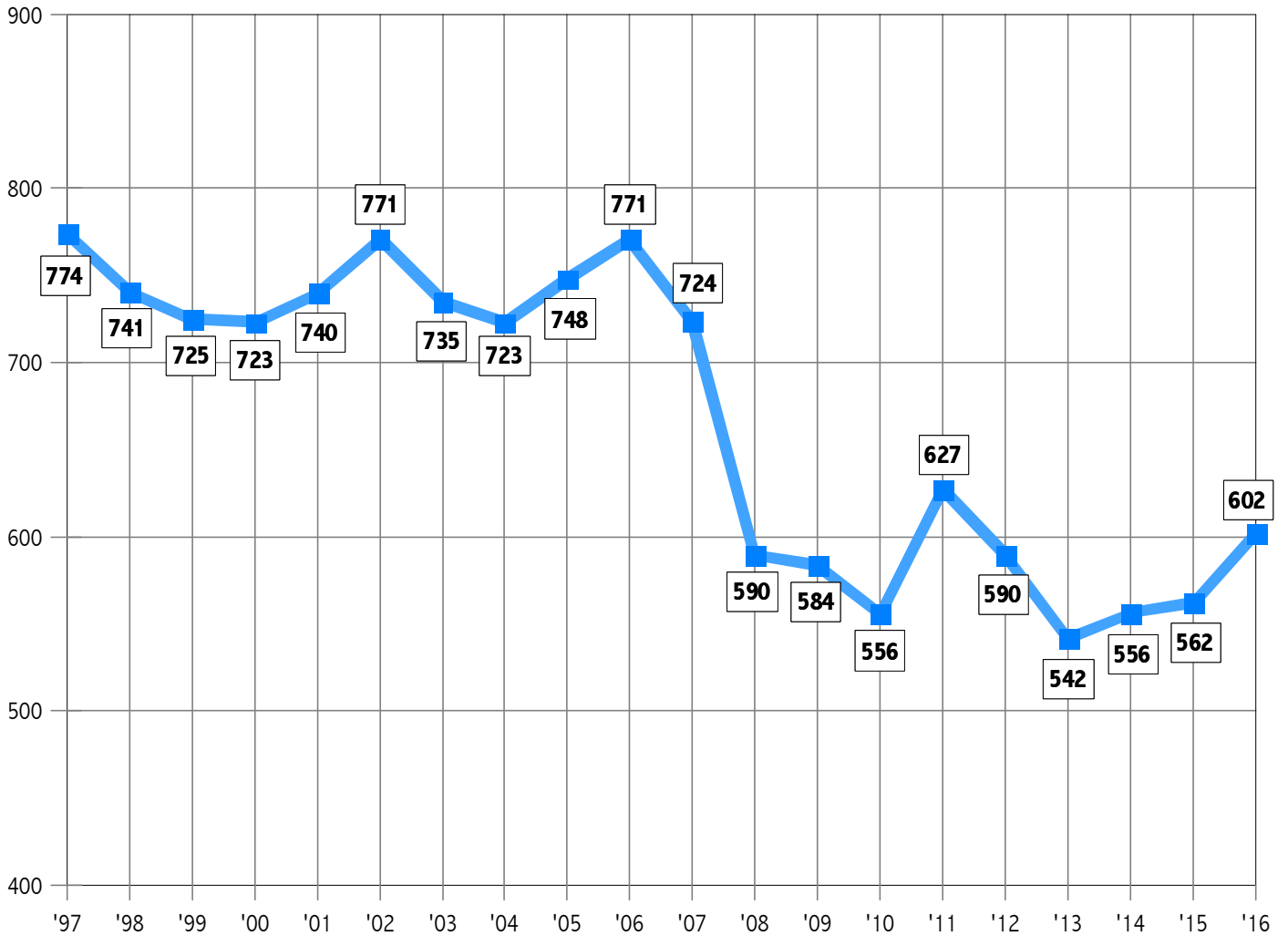
SUBJECT

Statistical Summary of 2016 Motor Vehicle Fatal Crashes and Fatalities with a Comparison of the 2012-2016 Crashes and Fatalities.

Statistics	2012	2013	2014	2015	2016
Fatal Crashes	553	508	523	522	570
Fatalities	590	542	556	562	602

TREND IN FATALITIES

20 Year Trend



VICTIM CLASSIFICATION BY MONTH - 2016

Month	Driver	Passenger	Pedalcyclist	Pedestrian	Totals
January	20	8	0	14	42
February	23	7	0	12	42
March	26	8	0	10	44
April	25	2	1	14	42
May	32	5	2	12	51
June	26	11	1	9	47
July	40	9	0	11	60
August	32	9	3	17	61
September	29	9	2	8	48
October	22	11	5	22	60
November	25	9	2	16	51
December	31	1	1	21	54
Totals	331	89	17	166	602

CRASHES AND FATALITIES BY MONTH OF OCCURRENCE

Month	Crashes					Fatalities				
	2012	2013	2014	2015	2016	2012	2013	2014	2015	2016
January	49	40	39	39	42	52	42	39	41	42
February	37	21	31	36	40	40	21	31	37	42
March	43	55	46	38	37	45	57	48	40	44
April	43	29	41	29	42	44	32	43	30	42
May	41	44	45	44	49	44	46	50	50	51
June	47	49	46	54	44	48	52	52	55	47
July	55	38	43	41	57	58	41	50	46	60
August	42	52	51	40	58	45	60	57	45	61
September	50	42	46	51	45	54	43	48	57	48
October	48	39	38	42	57	54	42	39	45	60
November	52	50	42	49	48	56	52	44	53	51
December	46	49	55	59	51	50	54	55	63	54
TOTAL	553	508	523	522	570	590	542	556	562	602

CRASH VICTIM CLASSIFICATION BY COUNTY

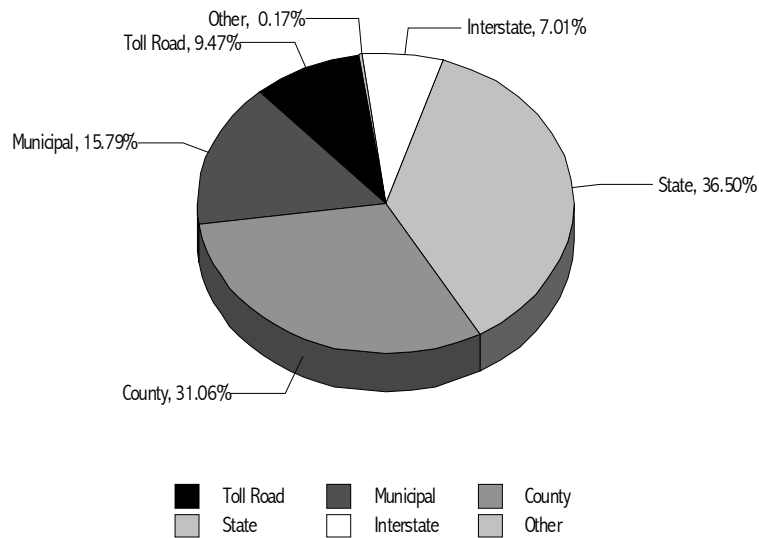
County	Victim Classification					
	Crashes	Killed	Driver	Passenger	Pedestrian	Pedalcyclist
Atlantic	39	40	19	4	13	4
Bergen	32	35	16	5	14	0
Burlington	49	50	31	5	13	1
Camden	38	39	19	5	14	1
Cape May	11	12	7	3	2	0
Cumberland	29	32	17	7	5	3
Essex	42	46	17	6	22	1
Gloucester	26	26	15	3	7	1
Hudson	22	24	8	3	12	1
Hunterdon	10	11	5	5	1	0
Mercer	20	20	10	1	8	1
Middlesex	43	47	30	7	10	0
Monmouth	47	50	33	7	10	0
Morris	20	21	11	6	4	0
Ocean	39	41	25	7	8	1
Passaic	22	22	15	1	6	0
Salem	14	15	12	2	1	0
Somerset	18	19	11	1	6	1
Sussex	12	12	8	4	0	0
Union	24	25	12	4	9	0
Warren	13	15	9	3	1	2
TOTAL	570	602	330	89	166	17

CRASHES BY COUNTY OF OCCURRENCE AND ROADWAY CLASSIFICATION

County	Interstate	State	County	Municipal	Toll Roads	Other	TOTALS
Atlantic	0	18	9	5	7	0	39
Bergen	3	10	9	7	3	0	32
Burlington	3	16	21	6	3	0	49
Camden	3	18	14	2	1	0	38
Cape May	0	7	1	0	3	0	11
Cumberland	0	17	11	1	0	0	29
Essex	4	5	17	12	4	0	42
Gloucester	1	15	7	3	0	0	26
Hudson	0	5	11	4	2	0	22
Hunterdon	5	2	2	1	0	0	10
Mercer	1	9	7	1	2	0	20
Middlesex	1	17	9	7	9	0	43
Monmouth	2	14	10	12	9	0	47
Morris	3	8	5	4	0	0	20
Ocean	0	10	18	4	7	0	39
Passaic	4	3	5	9	0	1	22
Salem	1	7	5	1	0	0	14
Somerset	3	6	6	3	0	0	18
Sussex	0	5	5	2	0	0	12
Union	1	8	5	6	4	0	24
Warren	5	8	0	0	0	0	13
TOTAL	40	208	177	90	54	1	570

NOTE: US roadways are included in the State Highway column. Other roadways include State, County and Municipal Parks and Institutions and US Government Property.

Breakdown in Percentages of 570 Crashes during 2016



FATALITIES AND INJURIES ACCORDING TO CRASH TYPE CLASSIFICATION

Type	Total Crashes					Total Fatalities					Total Injured				
	2012	2013	2014	2015	2016	2012	2013	2014	2015	2016	2012	2013	2014	2015	2016
Pedestrian	155	128	167	170	163	158	128	169	177	167	26	18	34	46	38
Other Motor Vehicle	182	186	183	158	192	199	200	200	177	205	253	279	256	246	280
Railroad Train	0	1	0	1	2	0	2	0	1	2	0	0	0	4	4
Parked Vehicle	14	5	7	11	3	15	5	8	13	3	12	4	1	9	0
Pedalcycle	14	14	11	18	17	14	14	11	18	17	0	2	0	5	1
Animal	1	3	3	2	1	1	3	3	2	1	0	2	0	1	0
Fixed/Other Object	152	139	135	137	169	164	155	148	147	183	75	61	46	45	56
Non-Collision	28	29	14	23	21	31	31	14	25	22	14	27	8	17	19
Other	7	3	3	2	3	8	4	3	2	3	2	0	0	1	0
TOTAL	553	508	523	522	570	590	542	556	562	602	382	393	345	374	398

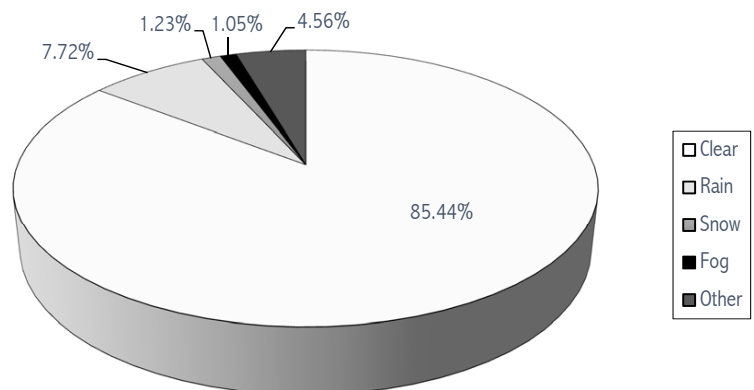
In 2016 there were 570 fatal crashes in which 602 persons were killed and 398 persons injured.

HOURS OF OCCURRENCE

Time Of Occurrence	2012	2013	2014	2015	2016
12:00 to 12:59 a.m.	18	17	17	24	18
1:00 to 1:59 a.m.	22	16	27	22	17
2:00 to 2:59 a.m.	20	13	19	12	23
3:00 to 3:59 a.m.	20	16	20	14	28
4:00 to 4:59 a.m.	12	18	14	9	25
5:00 to 5:59 a.m.	18	9	18	10	22
6:00 to 6:59 a.m.	24	25	20	24	28
7:00 to 7:59 a.m.	17	18	14	17	21
8:00 to 8:59 a.m.	13	12	16	17	17
9:00 to 9:59 a.m.	14	21	16	23	12
10:00 to 10:59 a.m.	20	20	12	21	13
11:00 to 11:59 a.m.	18	11	15	16	22
12:00 to 12:59 p.m.	14	22	25	18	24
1:00 to 1:59 p.m.	23	25	21	23	25
2:00 to 2:59 p.m.	26	20	30	15	24
3:00 to 3:59 p.m.	24	33	27	32	29
4:00 to 4:59 p.m.	31	26	26	25	21
5:00 to 5:59 p.m.	38	35	23	30	18
6:00 to 6:59 p.m.	32	20	33	22	42
7:00 to 7:59 p.m.	34	29	31	37	26
8:00 to 8:59 p.m.	31	26	27	34	39
9:00 to 9:59 p.m.	33	28	24	31	38
10:00 to 10:59 p.m.	19	30	26	25	24
11:00 to 11:59 p.m.	32	18	22	21	14
TOTAL	553	508	523	522	570

WEATHER CONDITIONS

Clear	487
Rain	44
Snow	7
Fog	6
Other	26
Total	570



DAY OF OCCURRENCE

Day of Occurrence	2012	2013	2014	2015	2016
Sunday	83	74	82	73	82
Monday	75	65	66	56	70
Tuesday	68	65	69	63	70
Wednesday	86	66	67	87	72
Thursday	63	70	77	72	81
Friday	89	85	68	79	91
Saturday	89	83	94	92	104
TOTAL	553	508	523	522	570

AGE OF DRIVER VICTIMS

Age Of Driver	Number Killed				
	2012	2013	2014	2015	2016
16 and under	1	1	0	0	2
Age 17	2	1	3	4	4
18 - 20	21	15	20	14	15
21 - 24	42	28	26	35	33
25 - 29	35	35	31	35	44
30 - 39	45	44	39	33	66
40 - 49	36	39	41	37	32
50 - 64	70	58	75	59	72
65 and older	57	83	60	59	62
TOTAL	309	304	295	276	330

AGE OF PEDESTRIAN VICTIMS

Age Of Pedestrian	Number Killed				
	2012	2013	2014	2015	2016
0 - 4	1	3	2	3	2
5 - 9	2	1	1	1	3
10 - 14	3	1	4	1	2
15 - 19	7	4	6	7	6
20 - 24	12	15	15	8	6
25 - 44	42	27	41	46	48
45 - 64	54	46	60	63	54
65 - 74	21	14	19	24	21
75 and older	20	21	22	20	23
Unknown	1	0	0	0	1
TOTAL	163	132	170	173	166

SEX OF PEDESTRIANS

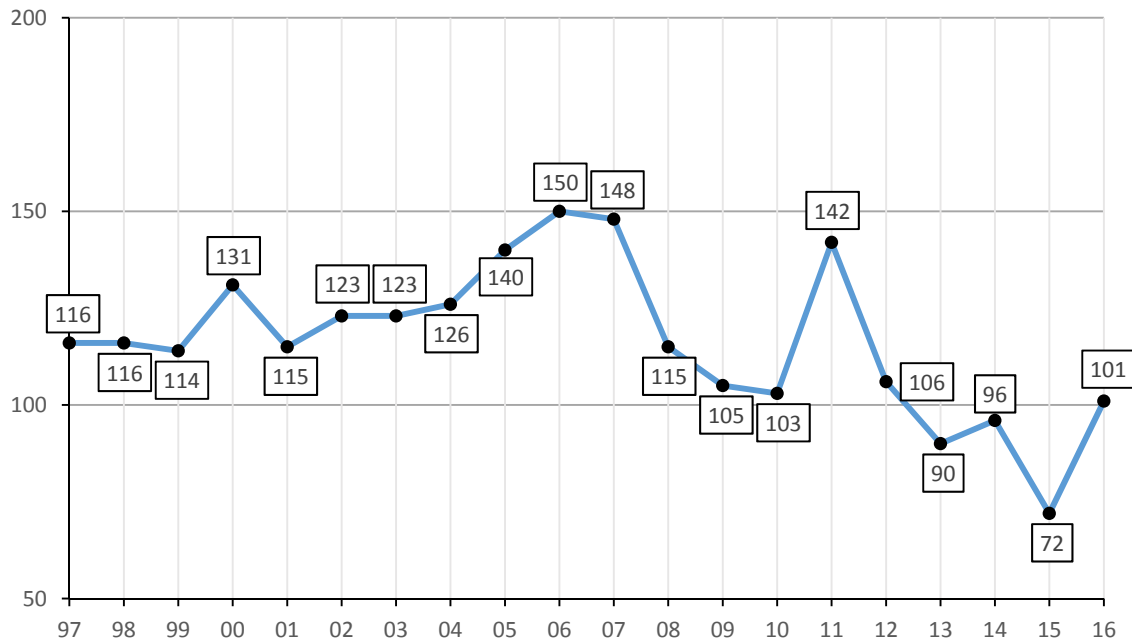
Sex	2012	2013	2014	2015	2016
Male	117	93	109	117	108
Female	46	39	61	56	58
TOTAL	163	132	170	173	166

CONDITION OF ALL DRIVERS

Condition	Drivers
Unknown	27
Apparently Normal	593
Alcohol Use	79
Drug Use (Illicit)	51
Medication	19
Alcohol & Drug/Medication Use	53
Physical Handicaps	0
Illness	7
Fatigue	2
Fell Asleep	1
Other	0
TOTAL	832

20 YEAR TREND

Intoxicated Drivers Involved in Fatal Crashes



ALCOHOL FACTOR

There were 602 fatalities during 2016. Of the fatalities, 330 were drivers, 89 were passengers, 166 were pedestrians and 17 were pedalcyclists. Of this total, 497 were tested for alcohol and 105 were not tested. Of the 497 tested, 172 were positive for alcohol in varying degrees and 325 were negative. This indicates that 34.6 % of the fatalities tested were positive for alcohol and 65.4 % were negative. 78 drivers, 19 passengers, 35 pedestrians and 4 pedalcyclists tested positive for drugs.

In 151 of the 570 crashes, Driving While Intoxicated (alcohol and/or drugs) was listed as the major contributing factor. There were 169 people killed as a result of these 151 crashes.

1.) DRIVERS:

Deceased: There were a total of 330 drivers killed of which 278 were tested for alcohol. Of those tested, 97 were positive and 181 were negative, indicating 34.9 % had consumed an alcoholic beverage. Of the 97 imbibing drivers, 77 or 79.4 % had an alcohol level of .08 % or higher.

Surviving: There were a total of 502 surviving drivers of which 146 were tested for alcohol. Of those tested, 33 were positive and 113 were negative, indicating 22.6 % had consumed an alcoholic beverage. Of the 33 imbibing drivers, 24 or 72.7 % had an alcohol level of .08 % or higher.

2.) **Passengers:** There were a total of 89 passengers killed of which 63 were tested for alcohol. Of those tested, 21 were positive and 42 were negative, indicating 33.3 % had consumed an alcoholic beverage.

3.) **Pedestrians:** There were a total of 166 pedestrians killed of which 144 were tested for alcohol. Of those tested, 51 were positive and 93 were negative, indicating 35.4 % had consumed an alcoholic beverage.

4.) **Pedalcyclists:** There were a total of 17 pedalcyclists killed of which 12 were tested for alcohol. Of those tested, 3 were positive and 9 were negative, indicating 25.0 % had consumed an alcoholic beverage.

SURVIVING DRIVER ALCOHOL FACTORS

	.01% - .03%	.04% - .07%	.08% - .10%	.11% & over	Negative	No test	Total
Drivers	3	6	8	16	113	356	502

EVALUATION:

2016 showed a 21.1 % increase in alcohol-related fatalities. The number of fatal accident victims with blood alcohol readings above the legal limit increased from 108 in 2015 to 132 in 2016, an increase of 22.2 %. Deceased drivers with alcohol involvement showed a 51.6 % increase when compared to 2015.

ALCOHOL & DRUG USE:

10 surviving drivers, 44 deceased drivers, 9 passengers, 16 pedestrians and 1 pedalcyclists tested positive for alcohol and drugs (Illicit & Medication).

25 surviving drivers, 34 deceased drivers, 10 passengers, 19 pedestrians and 3 pedalcyclists tested positive for drugs (Illicit & Medication) alone.

VICTIM ALCOHOL FACTOR 2012 - 2016 COMPARISON

	.01 % - .03 %					.04 % - .07 %					.08 % - .10 %									
	2012	2013	2014	2015	2016	2012	2013	2014	2015	2016	2012	2013	2014	2015	2016					
Drivers	14	12	13	8	13	7	4	5	5	7	9	5	9	9	6					
Passengers	1	3	0	7	6	3	4	1	3	4	1	1	1	2	5					
Pedestrians	7	4	9	2	6	1	1	4	8	3	2	3	3	3	5					
Pedalcyclists	0	0	1	1	1	0	1	0	0	0	0	1	0	0	1					
TOTAL	22	19	23	18	26	11	10	10	16	14	12	10	13	14	17					
	.11 % and Over					Negative					No Test					TOTAL				
	2012	2013	2014	2015	2016	2012	2013	2014	2015	2016	2012	2013	2014	2015	2016	2012	2013	2014	2015	2016
Drivers	68	63	64	42	71	173	175	158	161	181	38	45	46	51	52	309	304	295	276	330
Passengers	20	6	14	9	6	41	52	41	41	42	38	26	23	34	26	104	92	80	96	89
Pedestrians	35	33	47	40	37	95	71	75	98	93	23	20	32	22	22	163	132	170	173	166
Pedalcyclists	1	2	3	3	1	10	8	7	6	9	3	2	0	7	5	14	14	11	17	17
TOTAL	124	104	128	94	115	319	306	281	306	325	102	93	101	114	105	590	542	556	562	602

There were 136 victims that tested positive for drugs.

VICTIM ALCOHOL FACTORS FOR THE YEAR 2016

	.01% - .03%	.04% - .07%	.08% - .10%	.11% & over	Negative	No Test	TOTAL
Drivers	13	7	6	71	181	52	330
Passengers	6	4	5	6	42	26	89
Pedestrians	6	3	5	37	93	22	166
Pedalcyclists	1	0	1	1	9	5	17
TOTAL	26	14	17	115	325	105	602

LEGEND NEGATIVE: Tested and found to be negative for alcohol and drugs.

NO TEST: No toxicology testing conducted.

NOTE: 78 drivers, 19 passengers, 35 pedestrians and 4 pedalcyclists tested positive for drugs.

ALCOHOL INVOLVEMENT OF DECEASED DRIVERS RELATED TO MANNER OF COLLISION

Manner of Collision	.01 - .07 %	.08 % and above	Alcohol & Drugs	Drugs Alone
Angle	2	5	3	3
Same Direction - Rear End	1	7	3	1
Opposite Direction - Head On/Angular	1	9	4	3
Opposite Direction - Left/U-Turn	2	1	0	3
Fixed Object	10	46	27	21
Pedestrian	1	0	0	0
Railroad Train	0	0	0	0
Pedalcycle	0	0	0	0
Struck Parked Vehicle	1	0	1	0
Overtuned	0	5	3	1
Other Object	0	0	0	0
Sideswipe	2	4	3	2
Encroachment	0	0	0	0
Animal	0	0	0	0
Backing	0	0	0	0
TOTAL	20	77	44	34

NOTE: Drivers that test positive for both alcohol and drug use are counted in both the appropriate BAC column and in the Alcohol / Drugs column.

MANNER OF COLLISION

Manner of Collision - All Crashes	2012	2013	2014	2015	2016
Angle	56	50	39	44	54
Same Direction - Rear End	33	38	54	24	35
Opposite Direction - Head On/Angular	56	55	52	56	56
Opposite Direction - Left/U-Turn	22	23	21	20	28
Fixed Object	151	138	134	135	168
Pedestrian	155	128	167	170	163
Other*	37	27	25	37	28
Sideswipe	15	20	17	13	18
Overtuned	28	29	14	23	20
TOTAL	553	508	523	522	570

* Other categories include - Struck Parked Vehicle, Backing, Animal, Pedalcycle, Other Object and Railroad Train.

TYPE OF VEHICLES INVOLVED (Including Parked)

	Fatal Crashes				
	2012	2013	2014	2015	2016
Passenger Vehicle	433	426	397	413	453
Recreation Vehicle	0	0	0	0	0
Taxicab / Limo	6	9	3	4	4
Motorcycle	81	57	62	51	70
Moped	0	0	1	1	2
Pickup	69	59	57	58	76
Sport Utility Vehicle	149	112	144	139	140
Van	9	6	4	6	8
Fire / Rescue	0	0	0	0	1
Police Vehicle	1	1	4	7	4
Ambulance	2	0	1	3	2
Bus	9	7	8	3	9
School Bus	4	6	6	4	6
Single Unit 2-Axle	15	21	24	24	21
Single Unit 3-Axle	17	18	13	16	10
Truck / Trailer	4	4	1	0	2
Truck (Bobtail)	2	0	1	0	2
Semi-Trailer (Tractor-Trailer)	29	31	55	34	29
Doubles	0	0	0	0	1
Triples	0	0	0	0	0
Heavy Truck	0	1	0	1	0
Other	44	32	48	53	45
TOTAL	874	790	829	817	885

CHARACTER OF ROAD

Road Character	Fatal Crashes				
	2012	2013	2014	2015	2016
Straight and Level	269	262	295	278	296
Straight and Grade	45	34	45	39	37
Straight at Hillcrest	9	7	3	6	3
Curve and Level	55	68	55	59	77
Curve and Grade	56	35	38	32	27
Curve at Hillcrest	5	3	3	3	4
Intersection	114	99	84	105	126
Other	0	0	0	0	0
TOTAL	553	508	523	522	570

ROAD DESIGNATION

Road Designation	Fatal Crashes				
	2012	2013	2014	2015	2016
Interstate	38	39	36	32	40
State	199	174	191	168	208
County	162	166	162	183	177
Municipal	100	99	86	103	90
Toll Roads	52	30	48	35	54
Other	2	0	0	1	1
TOTAL	553	508	523	522	570

NOTE: US roadways are included in the State Highway column.

*Other roadways include State, County and Municipal Parks.

AGE OF DRIVERS

Age of Driver	Fatal Crashes				
	2012	2013	2014	2015	2016
16 and under	4	2		1	3
Age 17	10	10	7	14	13
18 - 20	54	36	51	44	49
21 - 24	84	67	66	85	96
25 - 29	87	79	87	96	101
30 - 39	148	121	133	109	131
40 - 49	136	124	114	116	120
50 - 64	171	147	198	165	176
65 and over	118	150	114	120	129
Unknown*	11	16	19	19	14
TOTAL	823	752	789	769	832

SEX OF DRIVERS

Sex of Driver	Fatal Crashes				
	2012	2013	2014	2015	2016
Male	608	551	560	563	605
Female	203	183	210	188	213
Transitional	N/A	N/A	N/A	N/A	1
Unknown	12	18	19	18	13
TOTAL	823	752	789	769	832

* Unknown includes hit-and-run and parked vehicle crashes where driver information is not known or applicable.

WHAT DRIVERS WERE DOING

Driver Pre-Crash Action	Fatal Crashes				
	2012	2013	2014	2015	2016
Going Straight Ahead	570	524	557	523	574
Making Right Turn	10	7	8	12	3
Making Left Turn	58	55	42	62	74
Making U Turn	2	5	2	3	1
Starting From Parked	1	1	0	0	2
Starting In Traffic	11	4	11	5	8
Slowing or Stopping	17	13	21	13	13
Stopped in Traffic	19	21	36	19	20
Parking	1	0	1	0	0
Parked	5	4	3	8	2
Changing Lanes	17	18	14	12	18
Entering Traffic Lane	2	5	5	1	1
Backing	3	5	4	6	4
Driverless / Moving	0	0	0	0	1
Passing	11	8	8	11	8
Negotiating Curve	88	76	67	83	94
Driving on Shoulder	5	1	2	1	1
Right Turn on Red	0	0	0	0	0
Other	2	3	4	4	4
Unknown	1	2	4	6	4
TOTAL	823	752	789	769	832

WHAT PEDESTRIANS WERE DOING

Pedestrian Pre-Crash Action	Fatal Crashes				
	2012	2013	2014	2015	2016
Crossing at Marked Crosswalk	38	22	26	41	33
Crossing at Unmarked Crosswalk	8	12	19	15	14
Crossing Where Prohibited	55	55	57	61	66
Other Pedestrian Action in Roadway	31	19	33	30	22
Pedestrian Off Of Roadway	8	4	6	8	10
Other Pedestrian Action	23	20	29	18	21
TOTAL	163	132	170	173	166

CONTRIBUTING CIRCUMSTANCES

Contributing Circumstances	2012	2013	2014	2015	2016
Unsafe Speed	98	82	70	83	79
Driver Inattention	175	165	190	166	217
Failed to Obey Traffic Control	39	39	27	34	36
Failed to Yield Right of Way	54	51	37	50	40
Improper Lane Change	6	6	9	5	12
Improper Passing	6	3	5	11	9
Failed to Use Turn Signal	0	0	0	1	0
Improper Turn	4	5	2	3	7
Following Too Closely	4	4	2	3	2
Unsafe Backing	2	3	3	6	2
Improper Vehicle Lights	3	0	0	0	0
Traveling Wrong Way	6	8	6	4	7
Improper Parking	1	0	0	1	0
Failure to Keep Right	33	48	51	39	40
Other Driver Action	28	22	27	27	30
Mechanical Failure	6	2	4	3	5
Road / Environmental Factor	5	6	9	28	4
Pedestrian Violation	126	101	133	129	121
Pedalcyclist Violation	9	10	7	13	12
TOTAL	605	555	582	606	623

NOTE: In some crashes, alcohol and/or drug involvement may have contributed to the crash, however other driving actions are the proximate cause of the crash. For a detailed analysis of alcohol and drug related crashes, see the Alcohol Factor Report on Page 10.

SPECIFIC AREAS OF CONCERN

INTERSTATE HIGHWAY FATALITIES

The Interstate Highway System of New Jersey is 100% completed, with 420.32 miles open to the motoring public. During 2016, the death rate averaged 5.42 deaths per month and 1 death for every 6.47 miles of highway. A concise analysis of victim classification, alcohol involvement, driver ages, contributing circumstances and manner of collision is outlined on the following page.

INTERSTATE HIGHWAY MILEAGE

Highway Number	Mileage Open	Fatal Crashes by Highway
I-76	3.04	1
I-78	67.83	12
I-80	68.35	9
I-95	86.73	19
I-195	34.17	2
I-278	2.00	0
I-280	17.85	4
I-287	67.54	6
I-295	68.06	6
I-676	4.75	1
TOTAL	420.32	60

I-95 includes sections of the New Jersey Turnpike.

INTERSTATE HIGHWAY FATALITIES

2016

Interstate Fatal Crashes: 60

Interstate Fatalities: 66

Victim Classification

Drivers	37
Passengers	15
Pedestrians	14
Pedalcyclists	0
TOTAL	66

Age of Drivers

16 & under	0
17	0
18 - 20	3
21 - 24	11
25 - 29	20
30 - 39	23
40 - 49	12
50 - 64	26
65 & over	4
Unknown	1
TOTAL	100

Contributing Circumstances

Unsafe Speed	3
Driver Inattention	34
Improper Lane Change	5
Improper Passing	0
Failed to Use Turn Signal	0
Following Too Closely	0
Traveling Wrong Way	3
Failure to Keep Right	0
Mechanical Failure	3
Road / Environmental Factor	0
Pedestrian Violation	13
Pedalcyclist Violation	0
Other / Unknown	5
No Improper Driving	47
TOTAL	113

Manner of Collision

Angle	2
Same Direction - Rear End	6
Opposite Direction - Head On / Angular	4
Opposite Direction - Left / U-Turn	0
Fixed Object	19
Pedestrian	14
Sideswipe	7
Overtaken	7
Other	1
TOTAL	60

Victim Alcohol Factors

	.01% - .03%	.04% - .07%	.08% - .10%	.11% & over	Negative	No Test	TOTAL
Drivers	3	2	0	9	20	3	37
Passengers	0	0	1	1	9	4	15
Pedestrians	0	0	1	5	7	1	14
Pedalcyclists	0	0	0	0	0	0	0
TOTAL	3	2	2	15	36	8	66

8 drivers, 1 passenger and 1 pedestrian tested positive for alcohol and drugs (Illicit & Medication).

2 drivers, 4 passengers and 2 pedestrians tested positive for drugs (Illicit & Medication) alone.

FATAL PEDALCYCLE CRASHES

	2012	2013	2014	2015	2016
Pedalcycle Crashes	14	14	11	17	17
Fatalities	14	14	11	17	17

Age of Victim

	2012	2013	2014	2015	2016
0 - 3	0	1	0	0	0
4 - 10	0	0	0	0	0
11 - 15	0	0	1	1	1
16 - 20	1	0	0	3	0
21 - 30	3	5	2	1	2
31 - 40	0	3	2	2	4
41 - 50	1	0	1	5	2
51 - 60	5	4	2	3	3
61 & over	4	1	3	2	5
Unknown	0	0	0	0	0
TOTAL	14	14	11	17	17

Classification of Victim

	2012	2013	2014	2015	2016
Drivers	14	14	11	17	17
Passengers	0	0	0	0	0
TOTAL	14	14	11	17	17

Contributing Circumstances

	2012	2013	2014	2015	2016
No Improper Driving	5	4	4	4	5
Driver Inattention	1	1	2	2	1
Failed to Yield Right of Way	2	5	2	5	5
Failed to Obey Traffic Control	0	0	1	2	3
Failure to Keep Right	0	1	1	2	0
Improper Turn	0	0	0	0	0
Other	6	3	1	2	3
Unknown	0	0	0	0	0
TOTAL	14	14	11	17	17

ALCOHOL/DRUG INVOLVEMENT

Of the 17 pedalcyclist fatalities, 12 were tested. Of those 12 tested, 3 tested positive for drugs only, 2 tested positive for alcohol only and 1 tested positive for alcohol and drugs. 6 were negative for alcohol and/or drugs and 5 were not tested.

FATAL MOTORCYCLE CRASHES

	2012	2013	2014	2015	2016
Motorcycle Crashes	76	54	60	50	68
Fatalities	78	56	61	51	69

Age of Drivers

	2012	2013	2014	2015	2016
16 & under	0	0	0	0	0
17 - 20	2	5	0	4	5
21 - 30	23	13	16	17	19
31 - 40	16	9	11	6	15
Over 40	30	28	32	21	28
TOTAL	71	55	59	48	67

Manner of Collision

	'12	'13	'14	'15	'16
Angle	13	17	11	7	13
Same Direction - Rear End	4	6	7	5	6
Opposite Direction - Head On/Angular	11	1	3	2	5
Opposite Direction - Left/U-Turn	13	5	12	11	16
Fixed Object	17	6	17	15	20
Pedestrian	1	0	1	2	0
Other*	6	4	1	3	2
Sideswipe	2	4	5	3	3
Overtaken	9	11	3	2	3
TOTAL	76	54	60	50	68

*Includes 1 Animal In Roadway Crash and 1 Struck Parked Vehicle Crash.

Classification of Victim

	2012	2013	2014	2015	2016
Drivers	71	55	59	48	67
Passengers	6	1	2	1	2
TOTAL	77	56	61	49	69

Contributing Circumstances

	'12	'13	'14	'15	'16
Unsafe Speed	27	20	16	15	16
Driver Inattention	13	12	13	12	18
Improper Lane Change	0	2	2	1	1
Improper Passing	3	0	1	1	4
Failed to Use Turn Signal	0	0	0	0	0
Following Too Closely	1	1	1	0	1
Failure to Keep Right	2	2	1	1	1
Mechanical Failure	0	0	0	0	0
Road/Environmental Factor	1	1	2	0	1
Pedestrian Violation	1	0	0	1	0
Pedalcyclist Violation	0	0	0	0	0
Other/Unknown	7	7	4	2	6
No Improper Driving	17	10	19	16	19
TOTAL	72	55	59	49	67

Victim Alcohol Factors

	.01% - .03%	.04% - .07%	.08% - .10%	.11% & over	Negative	No Test	TOTAL
Drivers	5	2	2	9	40	9	67
Passengers	0	1	0	0	1	0	2
TOTAL	5	3	2	9	41	9	69

8 deceased drivers tested positive for alcohol and drugs (Illicit & Medication). 10 deceased drivers and 1 passenger tested positive for drugs (Illicit & Medication) alone.

FATAL TRACTOR-TRAILER CRASHES

	2012	2013	2014	2015	2016
Tractor-Trailer Crashes	28	28	44	29	28
Fatalities	32	34	48	29	29

Manner of Collision

	'12	'13	'14	'15	'16
Angle	4	0	2	2	4
Same Direction - Rear End	9	7	21	4	5
Opposite Direction - Head On/Angular	1	5	3	3	4
Opposite Direction - Left/U-Turn	1	2	1	0	1
Fixed Object	4	2	2	3	1
Pedestrian	4	3	5	5	6
Other	2	3	6	8	2
Sideswipe	2	6	4	1	3
Overturned	1	0	0	3	2
TOTAL	28	28	44	29	28

Victim Classification

	2012	2013	2014	2015	2016
Drivers	3	4	6	6	1
Passengers	0	0	1	0	0
TOTAL	3	4	7	6	1

Other Victim Classifications

	2012	2013	2014	2015	2016
Drivers	21	17	24	12	21
Passengers	4	7	9	4	0
Pedestrians	4	4	7	5	6
Pedalcyclists	0	2	1	2	1
TOTAL	29	30	41	23	28

Tractor-Trailer Contributing Circumstances

	'12	'13	'14	'15	'16
Unsafe Speed	0	1	0	1	1
Driver Inattention	4	3	10	7	2
Improper Lane Change	0	1	0	0	1
Improper Passing	0	0	0	0	0
Failed to Use Turn Signal	0	0	0	0	0
Following Too Closely	0	0	1	1	0
Failure to Keep Right	0	0	0	0	0
Mechanical Failure	0	1	1	0	1
Road/Environmental Factor	0	1	2	5	0
Other/Unknown	1	4	5	3	3
No Improper Driving	23	18	34	15	17
TOTAL	28	29	53	32	25

Other Involved Contributing Circumstances

	'12	'13	'14	'15	'16
Unsafe Speed	5	1	2	1	1
Driver Inattention	11	9	14	10	9
Improper Lane Change	0	1	0	0	1
Improper Passing	0	0	1	0	1
Failed to Use Turn Signal	0	0	0	0	0
Following Too Closely	0	1	0	0	0
Failure to Keep Right	0	5	1	2	2
Mechanical Failure	0	0	1	0	0
Road/Environmental Factor	0	0	0	14	0
Other/Unknown	3	2	5	3	6
No Improper Driving	11	6	27	4	12
Pedestrian Violation	4	3	4	5	5
No Pedestrian Violation	0	1	3	0	1
TOTAL	34	29	58	39	38

TRACTOR-TRAILER VICTIM ALCOHOL FACTORS

	VICTIM ALCOHOL FACTORS						
	.01% - .03%	.04% - .07%	.08% - .10%	.11% & over	Negative	No test	TOTAL
Drivers	0	0	0	0	1	0	1
Passengers	0	0	0	0	0	0	0
TOTAL	0	0	0	0	1	0	1

OTHER VICTIM ALCOHOL FACTORS

	VICTIM ALCOHOL FACTORS						
	.01% - .03%	.04% - .07%	.08% - .10%	.11% & over	Negative	No test	TOTAL
Drivers	0	2	0	3	16	0	21
Passengers	0	0	0	0	0	0	0
Pedalcyclists	1	0	0	0	0	0	1
Pedestrians	0	0	0	1	4	1	6
TOTAL	1	2	0	4	20	1	28

3 drivers and 1 pedalcyclist tested positive for drugs.

SAFETY EQUIPMENT USAGE

Safety Equipment Used	Driver survived	Driver killed	Passenger killed
Unknown	28	3	2
None	11	36	28
Lap Belt	0	1	0
Harness	0	0	0
Lap Belt & Harness	304	25	11
Child Restraint	0	0	3
Helmet	3	62	1
Airbag Only	21	77	17
Airbag & Seatbelts	134	123	25
Unapproved Helmet	0	3	1
Other	0	0	1
Total	501	330	89

Based on the various sources of information (accident reports, observations, interviews, evidence), the seat belt data may not be completely reliable.

17 - 20 AGE GROUP

Listed below are the 17 to 20-year-old drivers involved in fatal motor vehicle crashes.

Year	Total fatal crashes 17 - 20 drivers	Total drivers involved	Number of drivers drunk *
2016	61	62	3

* .08 & over

2016	17 years old	18 years old	19 years old	20 years old
Total Drivers Involved	13	14	17	18
Number of Drivers Drunk *	0	0	1	2

FATAL CRASHES WITH ALCOHOL INVOLVED

2016	17 years old	18 years old	19 years old	20 years old
Crashes	0	2	1	3

VICTIM CLASSIFICATION

2016	17 years old	18 years old	19 years old	20 years old
Drivers	4	5	6	4
Passengers	2	2	2	2

FATAL CRASHES AND PERSONS KILLED FOR SELECTED HOLIDAY PERIODS IN NEW JERSEY

Holiday				Fatal Crashes	Persons Killed
Memorial Day					
	2012	(3)	72 Hours	4	4
	2013	(3)	72 Hours	4	4
	2014	(3)	72 Hours	4	6
	2015	(3)	72 Hours	6	9
	2016	(3)	72 Hours	15	15
Fourth of July					
	2012	(1)	24 Hours	7	7
	2013	(4)	96 Hours	3	3
	2014	(3)	72 Hours	1	1
	2015	(3)	72 Hours	3	3
	2016	(3)	72 Hours	7	8
Labor Day					
	2012	(3)	72 Hours	3	3
	2013	(3)	72 Hours	6	7
	2014	(3)	72 Hours	4	4
	2015	(3)	72 Hours	6	7
	2016	(3)	72 Hours	3	3
Thanksgiving					
	2012	(4)	96 Hours	8	10
	2013	(4)	96 Hours	5	6
	2014	(4)	96 Hours	8	8
	2015	(4)	96 Hours	10	12
	2016	(4)	96 Hours	6	7
Christmas					
	2012	(4)	96 Hours	11	11
	2013	(1)	24 Hours	2	2
	2014	(4)	96 Hours	10	10
	2015	(3)	72 Hours	11	12
	2016	(3)	72 Hours	5	5
New Year's					
	2012-13	(4)	96 Hours	4	4
	2013-14	(1)	24 Hours	2	2
	2014-15	(4)	96 Hours	6	6
	2015-16	(3)	72 Hours	10	10
	2016-17	(3)	72 Hours	4	4

Figures in parentheses show the number of whole days in each holiday period.

TEN YEAR EXPERIENCE

Years	Fatal Crashes	Fatalities	Drivers	Passengers	Pedestrians	Pedalcyclists	Motorcycles*	Mopeds*	Alcohol Involvement
2007	674	724	429	133	150	12	87	1	28.5%
2008	555	590	320	112	138	20	82	1	31.7%
2009	550	584	315	98	157	14	68	0	27.9%
2010	530	556	303	99	141	13	72	0	30.6%
2011	586	627	362	105	143	17	94	0	31.1%
2012	553	590	309	104	163	14	78	0	28.6%
2013	508	542	304	92	132	14	56	0	26.4%
2014	523	556	295	80	170	11	61	1	31.3%
2015	522	562	276	96	173	17	51	1	25.3%
2016	570	602	330	89	166	17	69	2	28.6%
TOTAL	5,571	5,933	3,243	1,008	1,533	149	718	6	29.0%

* Included in "Driver Totals" - If passenger, included in "Passenger Totals."

NJSP FATAL CRASH INVESTIGATIONS SUMMARY BY TROOP

LEGEND

EXPRESSWAY Atlantic City Expressway TURNPIKE New Jersey Turnpike
 CR County Road MP Milepost
 PARKWAY Garden State Parkway SH State Highway
 PIP Palisades Interstate Parkway

TROOP A

Date	Time	Station	Road	MP	Municipality	County	Contributing Circumstances
01/03/2016	0426	A.C.E.	EXPRESSWAY	10.2	EGG HARBOR TWSP	ATLANTIC	DRUNK DRIVING
01/09/2016	1349	WOODBINE	SH 347	0.6	DENNIS TWSP	CAPE MAY	DRIVER INATTENTION
01/15/2016	0657	WOODSTOWN	SH 49	11.5	QUINTON TWSP	SALEM	DRIVER INATTENTION
01/20/2016	0719	BELLMAWR	SH 55	46.8	ELK TWSP	GLOUCESTER	DRIVER INATTENTION
01/21/2016	1343	PORT NORRIS	SH 55	24.9	MILLVILLE CITY	CUMBERLAND	DRIVER INATTENTION
01/28/2016	0801	WOODSTOWN	CR 643	2.9	OLDMANS TWSP	SALEM	UNSAFE SPEED
02/04/2016	0742	BRIDGETON	SH 49	27.4	FAIRFIELD TWSP	CUMBERLAND	DRIVER INATTENTION
02/14/2016	0307	BRIDGETON	CR 635	1.6	HOPEWELL TWSP	CUMBERLAND	DRIVER INATTENTION
02/15/2016	1853	PORT NORRIS	SH 55	38.4	PITTSBORO TWSP	SALEM	UNSAFE SPEED
03/07/2016	2026	BELLMAWR	I-295	24.2	WEST DEPTFORD TWSP	GLOUCESTER	DRIVER INATTENTION, PEDESTRIAN VIOLATION
03/15/2016	0611	A.C.E.	EXPRESSWAY	41.9	GLOUCESTER TWSP	CAMDEN	DRIVER INATTENTION
03/21/2016	0150	PORT NORRIS	SH 55	33.0	VINELAND CITY	CUMBERLAND	DRUNK DRIVING
03/25/2016	1505	PORT NORRIS	SH 49	43.7	MAURICE RIVER TWSP	CUMBERLAND	DRIVER INATTENTION
04/10/2016	2226	BELLMAWR	SH 55	59.3	DEPTFORD TWSP	GLOUCESTER	DRUNK DRIVING
04/19/2016	0311	PORT NORRIS	CR 553	4.9	HOWNE TWSP	CUMBERLAND	UNSAFE SPEED
04/24/2016	0439	PORT NORRIS	SH 55	29.0	MILLVILLE CITY	CUMBERLAND	DRUNK DRIVING
04/29/2016	0723	WOODSTOWN	SH 77	11.2	UPPER PITTSBORO TW	SALEM	UNSAFE SPEED
05/06/2016	0539	BELLMAWR	SH 55	59.7	DEPTFORD TWSP	GLOUCESTER	UNSAFE SPEED
05/14/2016	0347	PORT NORRIS	SH 49	41.8	MAURICE RIVER TWSP	CUMBERLAND	DRIVER INATTENTION
05/14/2016	1229	BRIDGETON	CR 674	2.0	PITTSBORO TWSP	SALEM	FAIL TO YIELD RIGHT OF WAY
05/28/2016	2056	BUENA VISTA	SH 322	33.0	FOLSOM BORO	ATLANTIC	DRUNK DRIVING
05/29/2016	1116	WOODSTOWN	SH 40	13.1	PILESGROVE TWSP	SALEM	DRIVER INATTENTION
06/04/2016	0435	BUENA VISTA	CR 540	41.7	BUENA VISTA TWSP	ATLANTIC	DRUNK DRIVING
06/05/2016	0209	WOODSTOWN	CR 540	4.3	MANNINGTON TWSP	SALEM	UNSAFE SPEED
06/29/2016	1315	WOODBINE	SH 83	3.4	DENNIS TWSP	CAPE MAY	FAILURE TO KEEP RIGHT
07/04/2016	0236	BUENA VISTA	SH 73	0.8	FOLSOM BORO	ATLANTIC	UNDER INFLUENCE OF DRUGS
07/07/2016	1518	PORT NORRIS	SH 47	25.8	MAURICE RIVER TWSP	CUMBERLAND	DRIVER INATTENTION, UNDER INFLUENCE OF DRUGS
07/12/2016	0642	A.C.E.	EXPRESSWAY	14.6	HAMILTON TWSP	ATLANTIC	DRIVER INATTENTION
07/22/2016	1617	BRIDGETON	CR 540	27.0	PITTSBORO TWSP	SALEM	DRIVER INATTENTION
07/22/2016	2106	BUENA VISTA	EIGHTH ST	0.0	BUENA VISTA TWSP	ATLANTIC	DRIVER INATTENTION
07/29/2016	0457	BELLMAWR	I-76	0.5	GLOUCESTER CITY	CAMDEN	TIRES
08/03/2016	1649	WOODSTOWN	CR 605	1.0	PILESGROVE TWSP	SALEM	FAIL TO OBEY TRAF CTRL DEV
08/13/2016	2217	BELLMAWR	I-676	0.3	CAMDEN CITY	CAMDEN	DRIVER INATTENTION
09/04/2016	1655	BRIDGETON	CR 552	7.7	DEERFIELD TWSP	CUMBERLAND	DRIVER INATTENTION
09/22/2016	0545	PORT NORRIS	SH 55	20.4	MAURICE RIVER TWSP	CUMBERLAND	DRIVER INATTENTION
09/30/2016	0824	WOODSTOWN	FEATHERBED LN	0.0	PILESGROVE TWSP	SALEM	FAIL TO YIELD RIGHT OF WAY
10/05/2016	1815	WOODSTOWN	I-295	1.3	CARNEYS POINT TWSP	SALEM	UNSAFE SPEED
10/21/2016	2100	BRIDGETON	SH 49	27.3	FAIRFIELD TWSP	CUMBERLAND	PEDESTRIAN VIOLATION
10/25/2016	1244	WOODBINE	SH 9	27.5	UPPER TWSP	CAPE MAY	OTHER DRIVER ACTION
11/12/2016	1809	BRIDGETON	CR 553	20.9	UPPER DEERFIELD TWS	CUMBERLAND	FAIL TO YIELD RIGHT OF WAY
11/19/2016	0422	BELLMAWR	I-295	34.4	CHERRY HILL TWSP	CAMDEN	UNDER INFLUENCE OF DRUGS, OTHER DRIVER ACTION
12/05/2016	1859	PORT NORRIS	SH 55	22.2	MILLVILLE CITY	CUMBERLAND	WRONG WAY
12/12/2016	0457	A.C.E.	EXPRESSWAY	3.6	PLEASANTVILLE CITY	ATLANTIC	DRUNK DRIVING
12/15/2016	0713	A.C.E.	EXPRESSWAY	7.1	EGG HARBOR TWSP	ATLANTIC	UNDER INFLUENCE OF DRUGS
12/15/2016	1757	WOODSTOWN	SH 45	8.6	PILESGROVE TWSP	SALEM	PEDESTRIAN VIOLATION
12/16/2016	1507	BUENA VISTA	WALNUT LANE	0.0	BUENA VISTA TWSP	ATLANTIC	DRIVER INATTENTION

TROOP B

Date	Time	Station	Road	MP	Municipality	County	Contributing Circumstances
01/06/2016	0118	HOPE	SH 46	2.9	KNOWLTON TWSP	WARREN	DRIVER INATTENTION
01/06/2016	1140	PERRYVILLE	I-78	21.1	CLINTON TWSP	HUNTERDON	DRIVER INATTENTION
01/22/2016	1506	SUSSEX	SH 15	17.9	LAFAYETTE TWSP	SUSSEX	DRIVER INATTENTION
02/06/2016	2236	SOMERVILLE	I-78	55.1	NEWARK CITY	ESSEX	PEDESTRIAN VIOLATION
02/13/2016	2006	HOPE	I-80	20.3	ALLAMUCHY TWSP	WARREN	DRIVER INATTENTION
02/20/2016	0123	TOTOWA-SUB	I-80	63.5	SADDLE BROOK TWSP	BERGEN	DRUNK DRIVING
02/21/2016	0529	SUSSEX	OLD FOUNDRY RD	0.0	STILLWATER TWSP	SUSSEX	DRIVER INATTENTION
03/03/2016	1654	HOPE	I-80	9.0	BLAIRSTOWN TWSP	WARREN	UNDER INFLUENCE OF DRUGS

TROOP B

Date	Time	Station	Road	MP	Municipality	County	Contributing Circumstances
03/04/2016	1928	WASHINGTON	SH 46	9.0	WHITE TWSP	WARREN	FAIL TO OBEY TRAF CTRL DEV
03/22/2016	2100	SUSSEX	CR 650	9.1	WANTAGE TWSP	SUSSEX	DRIVER INATTENTION
03/28/2016	1139	SUSSEX	CR 521	40.0	MONTAGUE TWSP	SUSSEX	DRIVER INATTENTION
04/18/2016	1801	PERRYVILLE	I-78	15.7	UNION TWSP	HUNTERDON	UNDER INFLUENCE OF DRUGS
04/18/2016	2053	WASHINGTON	SH 46	7.5	WHITE TWSP	WARREN	FAIL TO YIELD RIGHT OF WAY
04/18/2016	2158	TOTOWA-SUB	SH 80	55.4	TOTOWA BORO	PASSAIC	DRUNK DRIVING
05/03/2016	0535	SOMERVILLE	SH 24	7.8	MILLBURN TWSP	ESSEX	DRIVER INATTENTION
05/07/2016	0601	NETCONG	SH 24	6.3	CHATHAM BORO	MORRIS	DRUNK DRIVING
05/17/2016	0011	TOTOWA-SUB	I-80	55.2	TOTOWA BORO	PASSAIC	PEDESTRIAN VIOLATION
05/25/2016	1241	PERRYVILLE	I-78	3.0	ALPHA BORO	WARREN	OTHER DRIVER ACTION
06/07/2016	2011	MEADOWLANDS	BERRY'S CREEK RD	0.0	EAST RUTHERFORD BOR	BERGEN	UNSAFE SPEED
06/09/2016	1542	SOMERVILLE	I-287	0.8	EDISON TWSP	MIDDLESEX	DRUNK DRIVING
06/12/2016	0223	SOMERVILLE	I-78	38.8	WARREN TWSP	SOMERSET	DRUNK DRIVING
06/15/2016	1920	NETCONG	I-287	30.7	HARDING TWSP	MORRIS	DRIVER INATTENTION
06/20/2016	0917	TOTOWA-SUB	I-287	62.6	MAHWAH TWSP	BERGEN	DRIVER INATTENTION
06/27/2016	0343	SOMERVILLE	I-287	11.8	FREDON TWSP	SOMERSET	DRUNK DRIVING
07/01/2016	0031	SUSSEX	SH 94	18.8	FREDON TWSP	SUSSEX	DRUNK DRIVING
07/07/2016	1309	SUSSEX	OLD MINE RD	0.0	WALPACK TWSP	SUSSEX	DRIVER INATTENTION
07/14/2016	0717	PERRYVILLE	I-78	24.4	READINGTON TWSP	HUNTERDON	TIRES
07/17/2016	0251	TOTOWA-SUB	I-80	56.1	TOTOWA BORO	PASSAIC	DRUNK DRIVING
07/22/2016	1053	PERRYVILLE	I-78	4.4	GREENWICH TWSP	WARREN	IMPROPER LANE CHANGE, UNSAFE SPEED
07/27/2016	1633	SUSSEX	CR 650	8.1	WANTAGE TWSP	SUSSEX	DRIVER INATTENTION
08/06/2016	0138	TOTOWA-SUB	I-280	13.0	NEWARK CITY	ESSEX	DRIVER INATTENTION
08/20/2016	1158	PERRYVILLE	I-78	19.6	CLINTON TWSP	HUNTERDON	DRUNK DRIVING
08/26/2016	1743	HOPE	I-80	4.2	KNOWLTON TWSP	WARREN	IMPROPER LANE CHANGE
08/28/2016	1325	PERRYVILLE	I-78	23.0	CLINTON TWSP	HUNTERDON	DRIVER INATTENTION
09/18/2016	1335	TOTOWA-SUB	I-80	64.1	LODI BORO	BERGEN	IMPROPER LANE CHANGE
09/20/2016	0351	SOMERVILLE	I-287	20.7	BEDMINSTER TWSP	SOMERSET	DRIVER INATTENTION
09/25/2016	1111	NETCONG	I-287	41.2	PARSIPPANY-TROY HIL	MORRIS	UNDER INFLUENCE OF DRUGS
10/13/2016	1835	TOTOWA-SUB	I-280	3.2	EAST HANOVER TWSP	MORRIS	DRIVER INATTENTION
10/16/2016	1206	SUSSEX	SH 23	49.0	MONTAGUE TWSP	SUSSEX	DRIVER INATTENTION
10/21/2016	0609	SUSSEX	SH 206	127.2	MONTAGUE TWSP	SUSSEX	DRIVER INATTENTION
11/09/2016	1220	SOMERVILLE	I-78	52.7	UNION TWSP	UNION	DRIVER INATTENTION
11/19/2016	0357	TOTOWA-SUB	I-80	53.7	WAYNE TWSP	PASSAIC	DRUNK DRIVING
11/29/2016	1423	PERRYVILLE	CR 579	31.0	UNION TWSP	HUNTERDON	DRIVER INATTENTION
12/10/2016	0042	TOTOWA-SUB	I-280	6.5	WEST ORANGE TOWN	ESSEX	DRIVER INATTENTION, PEDESTRIAN VIOLATION
12/21/2016	1834	HOPE	SH 94	14.5	FRELINGHUYSEN TWSP	WARREN	FAILURE TO KEEP RIGHT
12/31/2016	0551	TOTOWA-SUB	I-280	8.6	WEST ORANGE TOWN	ESSEX	DRIVER INATTENTION

TROOP C

Date	Time	Station	Road	MP	Municipality	County	Contributing Circumstances
02/11/2016	1904	HAMILTON-SUB	BITTNER RD	0.0	MILLSTONE TWSP	MONMOUTH	DRIVER INATTENTION
04/21/2016	1308	HAMILTON-SUB	CR 526	19.5	MILLSTONE TWSP	MONMOUTH	FAIL TO YIELD RIGHT OF WAY
05/04/2016	1630	RED LION	SH 72	6.8	WOODLAND TWSP	BURLINGTON	DRIVER INATTENTION
05/23/2016	1521	TUCKERTON	SH 9	58.6	BASS RIVER TWSP	BURLINGTON	FAILURE TO KEEP RIGHT
06/20/2016	0832	RED LION	CR 563	38.0	WOODLAND TWSP	BURLINGTON	DRIVER INATTENTION
07/01/2016	0528	BORDENTOWN	I-295	55.6	BORDENTOWN TWSP	BURLINGTON	DRUNK DRIVING
07/03/2016	1423	HAMILTON-SUB	CR 524	9.5	UPPER FREEHOLD TWSP	MONMOUTH	FAIL TO YIELD RIGHT OF WAY
07/04/2016	0326	BORDENTOWN	I-295	38.9	MOUNT LAUREL TWSP	BURLINGTON	PEDESTRIAN VIOLATION
08/15/2016	1200	RED LION	SOOY PLACE RD	0.0	WOODLAND TWSP	BURLINGTON	DRIVER INATTENTION
08/25/2016	0508	HAMILTON-SUB	I-95	2.0	EWING TWSP	MERCER	OTHER DRIVER ACTION
08/25/2016	2005	TUCKERTON	SH 9	59.8	BASS RIVER TWSP	BURLINGTON	UNDER INFLUENCE OF DRUGS
09/08/2016	2118	BORDENTOWN	CR 537	17.5	HAINESPORT TWSP	BURLINGTON	PEDESTRIAN VIOLATION
09/09/2016	1418	HAMILTON-SUB	I-195	16.2	MILLSTONE TWSP	MONMOUTH	DRIVER INATTENTION
09/17/2016	1035	HAMILTON-SUB	I-195	15.2	MILLSTONE TWSP	MONMOUTH	TIRES
09/17/2016	1123	HAMILTON-SUB	CR 524	9.5	UPPER FREEHOLD TWSP	MONMOUTH	FAIL TO OBEY TRAF CTRL DEV
09/17/2016	2334	RED LION	CR 642	2.5	SOUTHAMPTON TWSP	BURLINGTON	DRUNK DRIVING
10/13/2016	2333	BORDENTOWN	I-295	37.0	MOUNT LAUREL TWSP	BURLINGTON	PEDESTRIAN VIOLATION
10/21/2016	1347	TUCKERTON	CR 561	4.9	PORT REPUBLIC CITY	ATLANTIC	DRIVER INATTENTION
10/28/2016	2351	HAMILTON-SUB	EMLEYS HILL RD	0.0	UPPER FREEHOLD TWSP	MONMOUTH	DRUNK DRIVING
10/30/2016	1057	RED LION	CR 648	6.3	TABERNACLE TWSP	BURLINGTON	FAIL TO YIELD RIGHT OF WAY
11/08/2016	1731	RED LION	SH 206	23.1	SOUTHAMPTON TWSP	BURLINGTON	PEDESTRIAN VIOLATION
11/11/2016	1523	RED LION	CR 532	10.0	TABERNACLE TWSP	BURLINGTON	UNDER INFLUENCE OF DRUGS
12/24/2016	2003	HAMILTON-SUB	CR 524	15.2	MILLSTONE TWSP	MONMOUTH	DRUNK DRIVING

TROOP D - NEW JERSEY TURNPIKE

Date	Time	Station	Road	MP	Municipality	County	Contributing Circumstances
01/04/2016	0350	MOORESTOWN	TURNPIKE	57.5	HAMILTON TWSP	MERCER	UNDER INFLUENCE OF DRUGS
01/08/2016	0819	CRANBURY	TURNPIKE	86.0	EDISON TWSP	MIDDLESEX	DRIVER INATTENTION
01/20/2016	1915	NEWARK	TURNPIKE	104.9	NEWARK CITY	ESSEX	DRIVER INATTENTION
02/04/2016	2151	NEWARK	TURNPIKE	113.8	CARLSTADT BORO	BERGEN	DRUNK DRIVING
02/22/2016	1519	NEWARK	TURNPIKE	5.9	JERSEY CITY	HUDSON	UNDER INFLUENCE OF DRUGS
02/28/2016	0300	NEWARK	TURNPIKE	102.5	ELIZABETH CITY	UNION	PEDESTRIAN VIOLATION
03/28/2016	1426	NEWARK	TURNPIKE	105.0	NEWARK CITY	ESSEX	DRIVER INATTENTION
04/03/2016	1559	CRANBURY	TURNPIKE	91.7	WOODBIDGE TWSP	MIDDLESEX	DRIVER INATTENTION, OTHER DRIVER ACTION
05/07/2016	1553	CRANBURY	TURNPIKE	81.6	EAST BRUNSWICK TWSP	MIDDLESEX	DRUNK DRIVING
06/20/2016	1826	CRANBURY	TURNPIKE	88.0	EDISON TWSP	MIDDLESEX	UNDER INFLUENCE OF DRUGS
07/21/2016	2315	CRANBURY	TURNPIKE	78.7	EAST BRUNSWICK TWSP	MIDDLESEX	PEDESTRIAN VIOLATION
07/29/2016	2151	MOORESTOWN	TURNPIKE	34.2	MOUNT LAUREL TWSP	BURLINGTON	DRIVER INATTENTION
08/07/2016	1849	CRANBURY	TURNPIKE	72.7	CRANBURY TWSP	MIDDLESEX	DRUNK DRIVING
08/09/2016	0032	NEWARK	TURNPIKE	104.6	NEWARK CITY	ESSEX	PEDESTRIAN VIOLATION
08/20/2016	0724	NEWARK	TURNPIKE	2.7	BAYONNE CITY	HUDSON	DRIVER INATTENTION
09/27/2016	0649	CRANBURY	TURNPIKE	89.9	WOODBIDGE TWSP	MIDDLESEX	UNDER INFLUENCE OF DRUGS
10/21/2016	0008	CRANBURY	TURNPIKE	69.0	CRANBURY TWSP	MIDDLESEX	UNDER INFLUENCE OF DRUGS
10/30/2016	0325	MOORESTOWN	TURNPIKE	44.1	WESTAMPTON TWSP	BURLINGTON	PEDESTRIAN VIOLATION
12/07/2016	0307	MOORESTOWN	TURNPIKE	57.8	HAMILTON TWSP	MERCER	DRIVER INATTENTION
12/19/2016	2144	MOORESTOWN	TURNPIKE	39.9	MOUNT LAUREL TWSP	BURLINGTON	OTHER DRIVER ACTION, PEDESTRIAN VIOLATION

TROOP D - GARDEN STATE PARKWAY

Date	Time	Station	Road	MP	Municipality	County	Contributing Circumstances
02/15/2016	1546	HOLMDEL	PARKWAY	121.4	OLD BRIDGE TWSP	MIDDLESEX	UNSAFE SPEED
02/20/2016	1327	BLOOMFIELD	PARKWAY	168.7	WOODCLIFF LAKE BORO	BERGEN	UNDER INFLUENCE OF DRUGS
03/22/2016	0440	GALLOWAY	PARKWAY	24.0	UPPER TWSP	CAPE MAY	DRUNK DRIVING
03/30/2016	1514	HOLMDEL	PARKWAY	96.3	WALL TWSP	MONMOUTH	OTHER DRIVER ACTION
04/13/2016	0505	HOLMDEL	PARKWAY	92.0	BRICK TWSP	OCEAN	UNDER INFLUENCE OF DRUGS
04/29/2016	1615	GALLOWAY	PARKWAY	32.9	EGG HARBOR TWSP	ATLANTIC	DRIVER INATTENTION
05/14/2016	0509	HOLMDEL	PARKWAY	94.3	WALL TWSP	MONMOUTH	DRUNK DRIVING
05/22/2016	0513	BLOOMFIELD	PARKWAY	138.9	CRANFORD TWSP	UNION	DRUNK DRIVING
05/28/2016	2033	GALLOWAY	PARKWAY	82.2	TOMS RIVER	OCEAN	DRUNK DRIVING, UNDER INFLUENCE OF DRUGS
05/31/2016	1528	HOLMDEL	PARKWAY	103.6	TINTON FALLS BORO	MONMOUTH	UNDER INFLUENCE OF DRUGS
06/06/2016	0501	GALLOWAY	PARKWAY	41.0	GALLOWAY TWSP	ATLANTIC	DRIVER INATTENTION
06/18/2016	0141	HOLMDEL	PARKWAY	94.4	WALL TWSP	MONMOUTH	DRUNK DRIVING
06/25/2016	0053	GALLOWAY	PARKWAY	48.6	PORT REPUBLIC CITY	ATLANTIC	UNSAFE SPEED
07/01/2016	1848	HOLMDEL	PARKWAY	116.9	HOLMDEL TWSP	MONMOUTH	UNSAFE SPEED
07/10/2016	0428	GALLOWAY	PARKWAY	18.4	DENNIS TWSP	CAPE MAY	DRUNK DRIVING
07/11/2016	1942	BLOOMFIELD	PARKWAY	169.8	WOODCLIFF LAKE BORO	BERGEN	UNDER INFLUENCE OF DRUGS
07/31/2016	0627	HOLMDEL	PARKWAY	110.8	MIDDLETOWN TWSP	MONMOUTH	FAILURE TO KEEP RIGHT
08/03/2016	0010	HOLMDEL	PARKWAY	93.3	BRICK TWSP	OCEAN	UNDER INFLUENCE OF DRUGS
08/18/2016	1951	BLOOMFIELD	PARKWAY	144.8	IRVINGTON TOWN	ESSEX	DRIVER INATTENTION
09/24/2016	0347	HOLMDEL	PARKWAY	97.9	WALL TWSP	MONMOUTH	NONE
10/05/2016	1316	GALLOWAY	PARKWAY	63.8	STAFFORD TWSP	OCEAN	DRIVER INATTENTION
10/05/2016	1939	BLOOMFIELD	PARKWAY	135.4	CLARK TWSP	UNION	PEDESTRIAN VIOLATION
10/06/2016	0246	HOLMDEL	PARKWAY	93.7	BRICK TWSP	OCEAN	DRUNK DRIVING
10/16/2016	1551	HOLMDEL	PARKWAY	102.7	TINTON FALLS BORO	MONMOUTH	NONE
10/16/2016	2051	GALLOWAY	PARKWAY	16.3	DENNIS TWSP	CAPE MAY	DRUNK DRIVING
11/03/2016	1217	GALLOWAY	PARKWAY	88.3	LAKWOOD TWSP	OCEAN	DRIVER INATTENTION
11/06/2016	1816	GALLOWAY	PARKWAY	78.9	BEACHWOOD BORO	OCEAN	DRIVER INATTENTION
11/11/2016	1031	HOLMDEL	PARKWAY	108.2	TINTON FALLS BORO	MONMOUTH	DRIVER INATTENTION
11/12/2016	1010	BLOOMFIELD	PARKWAY	142.3	UNION TWSP	UNION	IMPROPER LANE CHANGE

FATAL CRASHES BY COUNTY, MUNICIPALITY, DATE, TIME AND LOCATION

LEGEND

EXPRESSWAY Atlantic City Expressway	TURNPIKE New Jersey Turnpike
CR County Road	MP Milepost
PARKWAY Garden State Parkway	SH State Highway
PIP Palisades Interstate Parkway	

ATLANTIC COUNTY

Municipality	Date	Day	Time	Road	MP	Persons Killed
EGG HARBOR TWSP	01/03/2016	SUNDAY	0426	EXPRESSWAY	10.2	1 DRIVER
ABSECON CITY	01/11/2016	MONDAY	2357	SH 30	51.2	1 PEDESTRIAN
GALLOWAY TWSP	02/10/2016	WEDNESDAY	0650	SH 30	35.8	1 PEDESTRIAN
GALLOWAY TWSP	03/01/2016	TUESDAY	1400	CR 575	13.8	1 DRIVER
HAMMONTON TOWN	04/14/2016	THURSDAY	1800	SH 30	29.9	1 PEDESTRIAN
EGG HARBOR TWSP	04/29/2016	FRIDAY	1615	PARKWAY	32.9	1 DRIVER
HAMMONTON TOWN	05/14/2016	SATURDAY	2045	SH 30	28.6	1 DRIVER
ABSECON CITY	05/28/2016	SATURDAY	0412	SH 30	51.6	1 PASSENGER
FOLSOM BORO	05/28/2016	SATURDAY	2056	SH 322	33.0	1 PEDALCYCLIST
NORTHFIELD CITY	05/29/2016	SUNDAY	0745	CR 662	4.9	1 PEDALCYCLIST
BUENA VISTA TWSP	06/04/2016	SATURDAY	0435	CR 540	41.7	1 DRIVER
GALLOWAY TWSP	06/06/2016	MONDAY	0501	PARKWAY	41.0	1 PEDESTRIAN
PLEASANTVILLE CITY	06/11/2016	SATURDAY	0515	WEST LEEDS AVE	0.0	1 DRIVER
EGG HARBOR CITY	06/12/2016	SUNDAY	1704	ATLANTIC AVE	0.0	1 DRIVER
PORT REPUBLIC CITY	06/25/2016	SATURDAY	0053	PARKWAY	48.6	1 DRIVER, 1 PASSENGER
HAMILTON TWSP	06/28/2016	TUESDAY	1025	SH 322	40.9	1 DRIVER
HAMILTON TWSP	06/29/2016	WEDNESDAY	0738	SH 322	39.6	1 DRIVER
PLEASANTVILLE CITY	07/03/2016	SUNDAY	0410	CR 646	6.5	1 DRIVER
FOLSOM BORO	07/04/2016	MONDAY	0236	SH 73	0.8	1 DRIVER
HAMILTON TWSP	07/12/2016	TUESDAY	0642	EXPRESSWAY	14.6	1 DRIVER
HAMILTON TWSP	07/14/2016	THURSDAY	0600	CR 552	27.0	1 DRIVER
ATLANTIC CITY	07/18/2016	MONDAY	2230	MARTIN LUTHER KING BLVD	0.0	1 PEDESTRIAN
BUENA VISTA TWSP	07/22/2016	FRIDAY	2106	EIGHTH ST	0.0	1 DRIVER
GALLOWAY TWSP	08/01/2016	MONDAY	2220	SH 30	8.2	1 PEDESTRIAN
EGG HARBOR TWSP	08/27/2016	SATURDAY	0106	SH 40	60.0	1 PEDESTRIAN
EGG HARBOR CITY	08/27/2016	SATURDAY	2058	SH 30	41.7	1 PEDESTRIAN
HAMILTON TWSP	10/04/2016	TUESDAY	0617	SH 40	50.5	1 PEDALCYCLIST
GALLOWAY TWSP	10/05/2016	WEDNESDAY	2004	CR 561	3.4	1 PEDESTRIAN
ABSECON CITY	10/10/2016	MONDAY	0555	SH 30	51.2	1 PEDESTRIAN
PORT REPUBLIC CITY	10/21/2016	FRIDAY	1347	CR 561	4.9	1 PEDALCYCLIST
ATLANTIC CITY	10/26/2016	WEDNESDAY	2025	SH 30	56.5	1 DRIVER
HAMILTON TWSP	10/30/2016	SUNDAY	1952	SH 50	23.5	1 PASSENGER
ATLANTIC CITY	11/03/2016	THURSDAY	1852	SH 40	62.2	1 PEDESTRIAN
GALLOWAY TWSP	11/05/2016	SATURDAY	2250	SH 30	45.9	1 PEDESTRIAN
HAMILTON TWSP	11/12/2016	SATURDAY	0648	CR 559	7.5	1 PASSENGER
GALLOWAY TWSP	11/14/2016	MONDAY	1703	CR 561	1.6	1 PEDESTRIAN
PLEASANTVILLE CITY	12/12/2016	MONDAY	0457	EXPRESSWAY	3.6	1 DRIVER
EGG HARBOR TWSP	12/15/2016	THURSDAY	0713	EXPRESSWAY	7.1	1 DRIVER
BUENA VISTA TWSP	12/16/2016	FRIDAY	1507	WALNUT LANE	0.0	1 DRIVER

BERGEN COUNTY

Municipality	Date	Day	Time	Road	MP	Persons Killed
WALLINGTON BORO	01/14/2016	THURSDAY	2111	CR 61	0.0	1 DRIVER
ENGLEWOOD CITY	01/16/2016	SATURDAY	0303	SH 4	9.0	1 DRIVER
CARLSTADT BORO	02/04/2016	THURSDAY	2151	TURNPIKE	113.8	1 DRIVER
LYNDHURST TWSP	02/11/2016	THURSDAY	1136	NEW YORK AVE	0.0	1 DRIVER
TETERBORO BORO	02/18/2016	THURSDAY	0614	SH 46	68.5	1 PEDESTRIAN
SADDLE BROOK TWSP	02/20/2016	SATURDAY	0123	I-80	63.5	1 DRIVER
WOODCLIFF LAKE BORO	02/20/2016	SATURDAY	1327	PARKWAY	168.7	1 DRIVER
HASBROUCK HEIGHTS B	02/28/2016	SUNDAY	1830	CR 40	2.7	1 PEDESTRIAN
HACKENSACK CITY	03/31/2016	THURSDAY	1426	SUMMIT AVE	0.0	1 DRIVER
FORT LEE BORO	05/29/2016	SUNDAY	2048	SH 67	0.8	1 PEDESTRIAN
EAST RUTHERFORD BOR	06/07/2016	TUESDAY	2011	BERRY'S CREEK RD	0.0	1 DRIVER
PARK RIDGE BORO	06/19/2016	SUNDAY	1954	CR 92	3.9	2 PEDESTRIANS
MAHWAH TWSP	06/20/2016	MONDAY	0917	I-287	62.6	1 DRIVER, 1 PASSENGER
TEANECK TWSP	06/25/2016	SATURDAY	1212	CR 60	1.1	1 PEDESTRIAN
WOODCLIFF LAKE BORO	07/11/2016	MONDAY	1942	PARKWAY	169.8	1 DRIVER
RUTHERFORD BORO	07/21/2016	THURSDAY	0019	SH 3	6.3	1 DRIVER

Municipality	Date	Day	Time	Road	MP	Persons Killed
HACKENSACK CITY	07/22/2016	FRIDAY	1257	CR 57	1.0	1 PEDESTRIAN
SADDLE BROOK TWSP	08/07/2016	SUNDAY	0042	SH 46	65.8	1 PEDESTRIAN
MONTVALE BORO	08/19/2016	FRIDAY	1212	PHILIPS PKWY	0.0	1 DRIVER
ORADELL BORO	08/29/2016	MONDAY	2235	CR 503	10.5	1 PEDESTRIAN
LODI BORO	09/18/2016	SUNDAY	1335	I-80	64.1	1 PASSENGER
ENGLEWOOD CLIFFS BO	09/24/2016	SATURDAY	0029	SH 9	1.9	1 PEDESTRIAN
WOOD-RIDGE BORO	10/07/2016	FRIDAY	2358	SH 17	7.0	1 PEDESTRIAN
EAST RUTHERFORD BOR	10/16/2016	SUNDAY	0319	SH 3	7.7	1 DRIVER, 1 PASSENGER
MAHWAH TWSP	10/22/2016	SATURDAY	2232	BELLSGROVE DR	0.0	1 PASSENGER
TENAFLY BORO	10/25/2016	TUESDAY	0545	CR 72	1.2	1 PEDESTRIAN
EAST RUTHERFORD BOR	10/30/2016	SUNDAY	0231	SH 120	0.1	1 DRIVER
ELMWOOD PARK BORO	11/03/2016	THURSDAY	0814	MOLNAR DR	0.0	1 DRIVER
TEANECK TWSP	11/21/2016	MONDAY	0655	CR 41	3.4	1 PEDESTRIAN
HACKENSACK CITY	11/24/2016	THURSDAY	1311	SH 4	5.6	1 PASSENGER
TEANECK TWSP	11/24/2016	THURSDAY	1541	CR 56	1.3	1 DRIVER
DEMAREST BORO	12/20/2016	TUESDAY	2013	MADISON AVE	0.0	1 PEDESTRIAN

BURLINGTON COUNTY

Municipality	Date	Day	Time	Road	MP	Persons Killed
MOUNT LAUREL TWSP	01/07/2016	THURSDAY	1504	CR 612	2.4	1 DRIVER
PEMBERTON TWSP	01/21/2016	THURSDAY	0645	SH 70	33.3	1 DRIVER
MOUNT LAUREL TWSP	02/28/2016	SUNDAY	1129	CR 686	5.4	1 PASSENGER
PEMBERTON TWSP	03/17/2016	THURSDAY	1624	INDIAN TR	0.0	1 DRIVER
MEDFORD TWSP	04/15/2016	FRIDAY	1147	HAWKINS RD	0.0	1 DRIVER
WOODLAND TWSP	05/04/2016	WEDNESDAY	1630	SH 72	6.8	1 DRIVER
RIVERTON BORO	05/05/2016	THURSDAY	1015	CR 543	7.0	1 PASSENGER
CHESTERFIELD TWSP	05/18/2016	WEDNESDAY	2328	HOGBACK RD	0.0	1 DRIVER
BURLINGTON CITY	05/22/2016	SUNDAY	0008	SH 130	46.4	1 PEDESTRIAN
BASS RIVER TWSP	05/23/2016	MONDAY	1521	SH 9	58.6	1 DRIVER
MOUNT LAUREL TWSP	05/29/2016	SUNDAY	1517	CR 607	3.5	1 DRIVER
LUMBERTON TWSP	06/13/2016	MONDAY	2239	SH 38	17.4	1 DRIVER
WOODLAND TWSP	06/20/2016	MONDAY	0832	CR 563	38.0	1 DRIVER
BORDENTOWN TWSP	07/01/2016	FRIDAY	0528	I-295	55.6	1 DRIVER
MOUNT LAUREL TWSP	07/04/2016	MONDAY	0326	I-295	38.9	1 PEDESTRIAN
WESTAMPTON TWSP	07/08/2016	FRIDAY	1606	CR 626	6.3	1 DRIVER
MAPLE SHADE TWSP	07/26/2016	TUESDAY	2103	SH 73	28.3	1 PEDESTRIAN
MOUNT LAUREL TWSP	07/29/2016	FRIDAY	2151	TURNPIKE	34.2	1 DRIVER
EASTHAMPTON TWSP	08/07/2016	SUNDAY	1955	CR 630	11.2	1 DRIVER
PEMBERTON TWSP	08/08/2016	MONDAY	1405	SH 70	32.4	1 DRIVER, 1 PASSENGER
BURLINGTON CITY	08/09/2016	TUESDAY	0502	SH 130	46.8	1 PEDESTRIAN
WOODLAND TWSP	08/15/2016	MONDAY	1200	SOOY PLACE RD	0.0	1 DRIVER
WILLINGBORO TWSP	08/17/2016	WEDNESDAY	0830	CR 630	4.2	1 DRIVER
BASS RIVER TWSP	08/25/2016	THURSDAY	2005	SH 9	59.8	1 DRIVER
CINNAMINSON TWSP	09/06/2016	TUESDAY	0442	CR 603	7.8	1 DRIVER
HAINESPORT TWSP	09/08/2016	THURSDAY	2118	CR 537	17.5	1 PEDESTRIAN
FLORENCE TWSP	09/13/2016	TUESDAY	1111	SH 130	50.8	1 DRIVER
MOORESTOWN TWSP	09/15/2016	THURSDAY	1113	CR 686	3.7	1 DRIVER
SOUTHAMPTON TWSP	09/17/2016	SATURDAY	2334	CR 642	2.5	1 DRIVER
FLORENCE TWSP	09/23/2016	FRIDAY	0210	CR 656	3.4	1 PASSENGER
PEMBERTON TWSP	09/24/2016	SATURDAY	0102	CR 645	1.6	1 DRIVER
PEMBERTON TWSP	09/27/2016	TUESDAY	0511	HANOVER BLVD	0.0	1 PASSENGER
EVESHAM TWSP	10/10/2016	MONDAY	0632	SH 70	8.1	1 PEDESTRIAN
WESTAMPTON TWSP	10/12/2016	WEDNESDAY	0544	CR 635	4.2	1 DRIVER
MOUNT LAUREL TWSP	10/13/2016	THURSDAY	2333	I-295	37.0	1 PEDESTRIAN
WESTAMPTON TWSP	10/16/2016	SUNDAY	0439	CR 541	18.9	1 DRIVER
MAPLE SHADE TWSP	10/22/2016	SATURDAY	0301	SH 73	28.1	1 PEDESTRIAN
WESTAMPTON TWSP	10/30/2016	SUNDAY	0325	TURNPIKE	44.1	1 PEDESTRIAN
TABERNACLE TWSP	10/30/2016	SUNDAY	1057	CR 648	6.3	1 DRIVER
WESTAMPTON TWSP	10/30/2016	SUNDAY	1936	CR 626	6.6	1 PEDESTRIAN
EDGEWATER PARK TWSP	11/03/2016	THURSDAY	1701	SH 130	43.2	1 PEDESTRIAN
SOUTHAMPTON TWSP	11/08/2016	TUESDAY	1731	SH 206	23.1	1 PEDESTRIAN
TABERNACLE TWSP	11/11/2016	FRIDAY	1523	CR 532	10.0	1 PEDALCYCLIST
PEMBERTON TWSP	11/11/2016	FRIDAY	2242	CR 645	1.6	1 DRIVER
EDGEWATER PARK TWSP	11/29/2016	TUESDAY	2017	SH 130	41.6	1 DRIVER
NEW HANOVER TWSP	12/08/2016	THURSDAY	1410	CR 667	4.9	1 DRIVER
BORDENTOWN TWSP	12/15/2016	THURSDAY	1848	RISING SUN RD	0.0	1 DRIVER
MOUNT LAUREL TWSP	12/19/2016	MONDAY	2144	TURNPIKE	39.9	1 PEDESTRIAN
MEDFORD TWSP	12/30/2016	FRIDAY	1753	SH 70	11.9	1 DRIVER

CAMDEN COUNTY

Municipality	Date	Day	Time	Road	MP	Persons Killed
CAMDEN CITY	01/03/2016	SUNDAY	1933	SH 30	2.4	1 PEDESTRIAN
CHERRY HILL TWSP	01/28/2016	THURSDAY	1926	SH 41	11.8	1 PEDESTRIAN
BERLIN BORO	01/29/2016	FRIDAY	1955	CR 561	35.9	1 PEDESTRIAN
STRATFORD BORO	01/31/2016	SUNDAY	1942	SH 30	12.0	1 PEDESTRIAN
CHERRY HILL TWSP	02/18/2016	THURSDAY	1906	CR 667	1.0	1 DRIVER
WATERFORD TWSP	02/20/2016	SATURDAY	0052	PESTLETON RD	0.0	1 DRIVER
GLOUCESTER TWSP	02/21/2016	SUNDAY	2111	CR 673	1.2	1 PEDESTRIAN
GLOUCESTER TWSP	03/15/2016	TUESDAY	0611	EXPRESSWAY	41.9	1 DRIVER
HADDON HEIGHTS BORO	03/26/2016	SATURDAY	1117	SH 168	7.9	1 DRIVER
PENNSAUKEN TWSP	03/28/2016	MONDAY	2321	SH 130	32.4	1 PEDESTRIAN
PENNSAUKEN TWSP	04/01/2016	FRIDAY	2116	SH 70	0.3	1 PEDESTRIAN
CAMDEN CITY	04/25/2016	MONDAY	0952	SOUTH 7TH ST	0.0	1 PEDESTRIAN
CHERRY HILL TWSP	04/30/2016	SATURDAY	0248	CR 616	3.6	1 DRIVER
VOORHEES TWSP	05/21/2016	SATURDAY	0403	SH 73	20.6	1 DRIVER
PENNSAUKEN TWSP	06/13/2016	MONDAY	2214	SH 30	3.5	1 PEDALCYCLIST
WINSLOW TWSP	07/03/2016	SUNDAY	1744	SH 73	11.8	1 DRIVER
STRATFORD BORO	07/14/2016	THURSDAY	2107	SH 30	11.9	1 DRIVER
WINSLOW TWSP	07/24/2016	SUNDAY	1409	SH 30	24.8	1 DRIVER
GLOUCESTER CITY	07/29/2016	FRIDAY	0457	I-76	0.5	1 DRIVER
CAMDEN CITY	07/31/2016	SUNDAY	2014	CR 605	0.7	1 DRIVER
GLOUCESTER TWSP	08/06/2016	SATURDAY	0210	CR 677	1.1	1 DRIVER
CAMDEN CITY	08/13/2016	SATURDAY	2217	I-676	0.3	1 DRIVER
CLEMENTON BORO	08/17/2016	WEDNESDAY	1624	SH 30	13.9	1 PASSENGER
BARRINGTON BORO	08/18/2016	THURSDAY	1315	SH 41	7.0	1 PASSENGER
WINSLOW TWSP	08/28/2016	SUNDAY	0428	CR 704	1.7	1 DRIVER
CAMDEN CITY	09/02/2016	FRIDAY	1130	CR 603	1.2	1 DRIVER
WINSLOW TWSP	09/06/2016	TUESDAY	2007	CR 689	0.4	1 PASSENGER
PINE HILL BORO	10/19/2016	WEDNESDAY	0631	CR 534	6.8	1 PEDESTRIAN
CHERRY HILL TWSP	11/19/2016	SATURDAY	0422	I-295	34.4	1 DRIVER
WINSLOW TWSP	11/24/2016	THURSDAY	0724	CR 536	3.1	1 DRIVER, 1 PASSENGER
CAMDEN CITY	11/26/2016	SATURDAY	1952	CR 608	0.7	1 PEDESTRIAN
GLOUCESTER TWSP	12/06/2016	TUESDAY	1758	SH 168	1.9	1 PEDESTRIAN
WATERFORD TWSP	12/08/2016	THURSDAY	0915	SH 30	20.5	1 PASSENGER
MAGNOLIA BORO	12/13/2016	TUESDAY	1824	SH 30	9.3	1 PEDESTRIAN
WATERFORD TWSP	12/17/2016	SATURDAY	1131	CR 536	33.9	1 DRIVER
GLOUCESTER TWSP	12/21/2016	WEDNESDAY	1030	CR 534	6.1	1 PEDESTRIAN
HADDON HEIGHTS BORO	12/23/2016	FRIDAY	1816	SH 30	7.1	1 PEDESTRIAN
PENNSAUKEN TWSP	12/31/2016	SATURDAY	2147	SH 73	32.4	1 DRIVER

CAPE MAY COUNTY

Municipality	Date	Day	Time	Road	MP	Persons Killed
DENNIS TWSP	01/09/2016	SATURDAY	1349	SH 347	0.6	1 DRIVER
MIDDLE TWSP	03/15/2016	TUESDAY	2113	SH 9	11.3	1 PEDESTRIAN
UPPER TWSP	03/22/2016	TUESDAY	0440	PARKWAY	24.0	1 DRIVER
MIDDLE TWSP	05/11/2016	WEDNESDAY	0415	SH 47	15.4	1 DRIVER
DENNIS TWSP	06/29/2016	WEDNESDAY	1315	SH 83	3.4	1 PASSENGER
DENNIS TWSP	07/10/2016	SUNDAY	0428	PARKWAY	18.4	1 DRIVER, 1 PASSENGER
MIDDLE TWSP	08/10/2016	WEDNESDAY	2113	SH 147	0.5	1 PEDESTRIAN
MIDDLE TWSP	09/16/2016	FRIDAY	0911	SH 47	10.8	1 DRIVER
DENNIS TWSP	10/16/2016	SUNDAY	2051	PARKWAY	16.3	1 DRIVER
UPPER TWSP	10/25/2016	TUESDAY	1244	SH 9	27.5	1 PASSENGER
LOWER TWSP	12/03/2016	SATURDAY	2035	CR 654	0.9	1 DRIVER

CUMBERLAND COUNTY

Municipality	Date	Day	Time	Road	MP	Persons Killed
MILLVILLE CITY	01/21/2016	THURSDAY	1343	SH 55	24.9	1 PASSENGER
FAIRFIELD TWSP	02/04/2016	THURSDAY	0742	SH 49	27.4	1 DRIVER
HOPEWELL TWSP	02/14/2016	SUNDAY	0307	CR 635	1.6	1 DRIVER, 1 PASSENGER
VINELAND CITY	02/18/2016	THURSDAY	0117	SH 47	49.6	1 DRIVER
VINELAND CITY	02/20/2016	SATURDAY	0423	SH 56	37.4	1 PASSENGER
VINELAND CITY	03/21/2016	MONDAY	0150	SH 55	33.0	1 DRIVER
MAURICE RIVER TWSP	03/25/2016	FRIDAY	1505	SH 49	43.7	1 PASSENGER
DOWNE TWSP	04/19/2016	TUESDAY	0311	CR 553	4.9	1 DRIVER
MILLVILLE CITY	04/24/2016	SUNDAY	0439	SH 55	29.0	1 DRIVER
MAURICE RIVER TWSP	05/14/2016	SATURDAY	0347	SH 49	41.8	1 DRIVER, 1 PASSENGER
VINELAND CITY	06/01/2016	WEDNESDAY	2054	SH 56	8.2	1 DRIVER
VINELAND CITY	06/03/2016	FRIDAY	1311	CR 672	1.8	1 PASSENGER
MILLVILLE CITY	06/23/2016	THURSDAY	0932	SH 49	37.9	1 DRIVER

Municipality	Date	Day	Time	Road	MP	Persons Killed
MAURICE RIVER TWSP	07/07/2016	THURSDAY	1518	SH 47	25.8	1 PEDESTRIAN
VINELAND CITY	07/09/2016	SATURDAY	1536	SH 47	42.6	1 PEDESTRIAN
VINELAND CITY	08/17/2016	WEDNESDAY	0137	CR 681	1.8	1 PEDALCYCLIST
DEERFIELD TWSP	09/04/2016	SUNDAY	1655	CR 552	7.7	1 DRIVER
VINELAND CITY	09/07/2016	WEDNESDAY	1243	PANTHER RD	0.0	1 PASSENGER
MILLVILLE CITY	09/11/2016	SUNDAY	1451	CR 608	1.8	1 DRIVER
MAURICE RIVER TWSP	09/22/2016	THURSDAY	0545	SH 55	20.4	1 DRIVER
VINELAND CITY	10/04/2016	TUESDAY	0633	CR 540	32.5	1 PEDALCYCLIST
MILLVILLE CITY	10/06/2016	THURSDAY	0811	SH 49	35.7	1 PEDALCYCLIST
MILLVILLE CITY	10/19/2016	WEDNESDAY	1852	CR 625	2.8	1 DRIVER
FAIRFIELD TWSP	10/21/2016	FRIDAY	2100	SH 49	27.3	1 PEDESTRIAN
UPPER DEERFIELD TWS	11/12/2016	SATURDAY	1809	CR 553	20.9	1 DRIVER
MILLVILLE CITY	12/05/2016	MONDAY	1859	SH 55	22.2	2 DRIVERS
VINELAND CITY	12/12/2016	MONDAY	2055	CR 555	18.7	1 PEDESTRIAN
MILLVILLE CITY	12/16/2016	FRIDAY	0610	SH 47	40.6	1 PEDESTRIAN
VINELAND CITY	12/22/2016	THURSDAY	0151	CR 674	3.2	1 DRIVER

ESSEX COUNTY

Municipality	Date	Day	Time	Road	MP	Persons Killed
NEWARK CITY	01/02/2016	SATURDAY	2030	BERGEN ST	0.0	1 PEDESTRIAN
NEWARK CITY	01/03/2016	SUNDAY	1805	CR 506	3.5	1 PEDESTRIAN
NEWARK CITY	01/12/2016	TUESDAY	1423	IRVINE TURNER BLVD	0.0	1 DRIVER
NEWARK CITY	01/20/2016	WEDNESDAY	1915	TURNPIKE	104.9	1 PASSENGER
NEWARK CITY	02/06/2016	SATURDAY	2236	I-78	55.1	1 PEDESTRIAN
IRVINGTON TOWN	02/26/2016	FRIDAY	1227	CR 603	1.4	1 PEDESTRIAN
NEWARK CITY	03/28/2016	MONDAY	1426	TURNPIKE	105.0	1 DRIVER
NEWARK CITY	04/07/2016	THURSDAY	2132	SH 21	2.7	1 PEDESTRIAN
NEWARK CITY	04/09/2016	SATURDAY	0640	CR 510	39.4	1 PEDESTRIAN
NEWARK CITY	04/13/2016	WEDNESDAY	1134	MALVERN ST	0.0	1 PEDESTRIAN
NEWARK CITY	04/25/2016	MONDAY	2103	CR 510	29.3	1 PEDESTRIAN
MILLBURN TWSP	05/03/2016	TUESDAY	0535	SH 24	7.8	1 DRIVER
NEWARK CITY	05/03/2016	TUESDAY	1923	CHESTNUT ST	0.0	1 PEDESTRIAN
NEWARK CITY	05/19/2016	THURSDAY	0740	CR 508	10.7	1 PEDESTRIAN
WEST ORANGE TOWN	05/26/2016	THURSDAY	0931	HARRISON AVE	0.0	1 PEDESTRIAN
BELLEVILLE TOWN	05/27/2016	FRIDAY	2039	CR 506	9.5	1 DRIVER
NEWARK CITY	05/27/2016	FRIDAY	2345	CR 619	2.5	1 PEDESTRIAN
NEWARK CITY	05/28/2016	SATURDAY	0048	CR 509	11.7	1 DRIVER
MAPLEWOOD TWSP	05/30/2016	MONDAY	0355	CR 577	2.5	1 PEDESTRIAN
BLOOMFIELD BORO	06/02/2016	THURSDAY	1825	CR 509	19.8	1 DRIVER
NEWARK CITY	06/11/2016	SATURDAY	0439	LINCOLN AVE	0.0	1 PASSENGER
NEWARK CITY	06/15/2016	WEDNESDAY	1418	SH 27	36.7	1 PASSENGER
VERONA BORO	06/24/2016	FRIDAY	2131	CR 506	4.9	1 PEDESTRIAN
WEST CALDWELL BORO	07/01/2016	FRIDAY	0826	CR 613	3.6	1 DRIVER
NEWARK CITY	08/06/2016	SATURDAY	0138	I-280	13.0	1 DRIVER
NEWARK CITY	08/09/2016	TUESDAY	0032	TURNPIKE	104.6	1 PEDESTRIAN
NEWARK CITY	08/15/2016	MONDAY	2146	BRAGAW AVE	0.0	1 DRIVER
IRVINGTON TOWN	08/18/2016	THURSDAY	1951	PARKWAY	144.8	1 DRIVER
NEWARK CITY	08/19/2016	FRIDAY	0230	UNIVERSITY AVE	0.0	1 PEDESTRIAN
NEWARK CITY	08/19/2016	FRIDAY	0605	BROAD ST	0.0	1 DRIVER, 1 PASSENGER
NEWARK CITY	08/27/2016	SATURDAY	0211	CR 667	0.1	1 PEDESTRIAN
FAIRFIELD BORO	09/02/2016	FRIDAY	1240	CR 613	5.7	1 DRIVER
NEWARK CITY	09/03/2016	SATURDAY	0246	SH 21	2.3	1 PEDESTRIAN
NEWARK CITY	09/12/2016	MONDAY	2052	CR 510	28.8	1 PEDALCYCLIST
NEWARK CITY	11/01/2016	TUESDAY	2229	18TH AVE	0.0	1 PEDESTRIAN
ORANGE CITY	11/12/2016	SATURDAY	0133	TREMONT AVE	0.0	1 DRIVER, 2 PASSENGERS
WEST ORANGE TOWN	11/16/2016	WEDNESDAY	0736	SH 10	21.9	1 PEDESTRIAN
WEST ORANGE TOWN	12/10/2016	SATURDAY	0042	I-280	6.5	1 DRIVER, 1 PEDESTRIAN
IRVINGTON TOWN	12/16/2016	FRIDAY	2246	CR 603	1.8	1 DRIVER
NEWARK CITY	12/18/2016	SUNDAY	0315	SHERMAN AVE	0.0	1 DRIVER
NEWARK CITY	12/27/2016	TUESDAY	2033	CR 602	1.1	1 PEDESTRIAN
WEST ORANGE TOWN	12/31/2016	SATURDAY	0551	I-280	8.6	1 DRIVER

GLOUCESTER COUNTY

Municipality	Date	Day	Time	Road	MP	Persons Killed
EAST GREENWICH TWSP	01/08/2016	FRIDAY	1209	CR 678	3.8	1 PASSENGER
MONROE TWSP	01/08/2016	FRIDAY	2138	SH 42	0.4	1 DRIVER
MONROE TWSP	01/12/2016	TUESDAY	2043	SH 42	2.3	1 PEDESTRIAN
LOGAN TWSP	01/17/2016	SUNDAY	0450	CR 653	2.6	1 DRIVER
ELK TWSP	01/20/2016	WEDNESDAY	0719	SH 55	46.8	1 PASSENGER
DEPTFORD TWSP	01/22/2016	FRIDAY	0851	SHETLAND WAY	0.0	1 DRIVER

Municipality	Date	Day	Time	Road	MP	Persons Killed
MONROE TWSP	02/21/2016	SUNDAY	0112	WALNUT ST	0.0	1 DRIVER
DEPTFORD TWSP	02/24/2016	WEDNESDAY	1420	CR 621	0.9	1 DRIVER
FRANKLIN TWSP	03/02/2016	WEDNESDAY	0651	CR 555	24.6	1 DRIVER
WEST DEPTFORD TWSP	03/07/2016	MONDAY	2026	I-295	24.2	1 PEDESTRIAN
MONROE TWSP	03/09/2016	WEDNESDAY	0411	CR 659	5.6	1 PEDESTRIAN
WOOLWICH TWSP	03/14/2016	MONDAY	1853	SH 322	4.8	1 PASSENGER
DEPTFORD TWSP	04/10/2016	SUNDAY	2226	SH 55	59.3	1 DRIVER
WASHINGTON TWSP	04/23/2016	SATURDAY	2009	SH 42	5.9	1 PEDESTRIAN
DEPTFORD TWSP	05/06/2016	FRIDAY	0539	SH 55	59.7	1 DRIVER
WEST DEPTFORD TWSP	06/10/2016	FRIDAY	2237	SH 44	7.8	1 DRIVER
MONROE TWSP	07/17/2016	SUNDAY	2109	SH 322	24.6	1 PEDESTRIAN
FRANKLIN TWSP	07/18/2016	MONDAY	1510	SH 47	54.7	1 PEDESTRIAN
MONROE TWSP	08/09/2016	TUESDAY	1223	RADIX RD	0.0	1 DRIVER
WOOLWICH TWSP	09/20/2016	TUESDAY	1221	SH 322	5.8	1 DRIVER
FRANKLIN TWSP	09/25/2016	SUNDAY	1334	CR 557	28.0	1 DRIVER
FRANKLIN TWSP	11/02/2016	WEDNESDAY	2038	SH 40	30.4	1 PEDESTRIAN
DEPTFORD TWSP	11/03/2016	THURSDAY	2308	SH 47	70.9	1 PEDALCYCLIST
MONROE TWSP	11/04/2016	FRIDAY	1855	SH 42	1.2	1 DRIVER
WASHINGTON TWSP	12/11/2016	SUNDAY	1247	CR 658	0.6	1 DRIVER
DEPTFORD TWSP	12/15/2016	THURSDAY	0012	SH 41	0.1	1 DRIVER

HUDSON COUNTY

Municipality	Date	Day	Time	Road	MP	Persons Killed
JERSEY CITY	02/22/2016	MONDAY	1519	TURNPIKE	5.9	1 DRIVER, 1 PASSENGER
WEST NEW YORK TOWN	02/29/2016	MONDAY	0819	VAN BUREN PL	0.0	1 PEDESTRIAN
NORTH BERGEN TWSP	03/05/2016	SATURDAY	2115	CR 501	33.8	2 PEDESTRIANS
BAYONNE CITY	04/27/2016	WEDNESDAY	1415	CR 501	25.4	1 PEDESTRIAN
UNION CITY	05/26/2016	THURSDAY	0700	30TH ST	0.0	1 PEDESTRIAN
HOBOKEN CITY	06/25/2016	SATURDAY	0330	CR 675	1.1	1 PEDESTRIAN
NORTH BERGEN TWSP	07/09/2016	SATURDAY	2235	CR 501	32.8	1 PEDESTRIAN
JERSEY CITY	07/22/2016	FRIDAY	0216	CR 653	0.5	1 DRIVER
WEEHAWKEN TWSP	07/27/2016	WEDNESDAY	0239	SH 495	3.3	1 PASSENGER
WEEHAWKEN TWSP	08/16/2016	TUESDAY	0055	SH 495	3.0	1 DRIVER
BAYONNE CITY	08/20/2016	SATURDAY	0724	TURNPIKE	2.7	1 PASSENGER
SECAUCUS TOWN	09/07/2016	WEDNESDAY	0717	SH 3	8.4	1 DRIVER
UNION CITY	09/08/2016	THURSDAY	0215	CR 501	33.1	1 DRIVER
JERSEY CITY	09/13/2016	TUESDAY	2018	CR 653	0.5	1 PEDALCYCLIST
JERSEY CITY	09/29/2016	THURSDAY	0609	CR 501	32.6	1 PEDESTRIAN
NORTH BERGEN TWSP	10/02/2016	SUNDAY	0006	SH 1	56.7	1 PEDESTRIAN
JERSEY CITY	10/03/2016	MONDAY	0454	CR 501	28.8	1 DRIVER
SECAUCUS TOWN	10/03/2016	MONDAY	2008	SH 3	9.4	1 DRIVER
BAYONNE CITY	10/13/2016	THURSDAY	1855	AVENUE E	0.0	1 PEDESTRIAN
JERSEY CITY	10/14/2016	FRIDAY	0808	CR 501	27.4	1 PEDESTRIAN
BAYONNE CITY	11/11/2016	FRIDAY	2013	32ND ST	0.0	1 PEDESTRIAN
KEARNY TOWN	12/09/2016	FRIDAY	0450	CR 508	15.0	1 DRIVER

HUNTERDON COUNTY

Municipality	Date	Day	Time	Road	MP	Persons Killed
CLINTON TWSP	01/06/2016	WEDNESDAY	1140	I-78	21.1	1 PASSENGER
READINGTON TWSP	03/25/2016	FRIDAY	1437	CR 523	14.2	1 DRIVER, 1 PASSENGER
UNION TWSP	04/18/2016	MONDAY	1801	I-78	15.7	1 PASSENGER
LEBANON TWSP	04/30/2016	SATURDAY	1333	SLIKER RD	0.0	1 DRIVER
RARITAN TWSP	05/31/2016	TUESDAY	0454	SH 202	11.9	1 PEDESTRIAN
READINGTON TWSP	07/14/2016	THURSDAY	0717	I-78	24.4	1 DRIVER
CLINTON TWSP	08/03/2016	WEDNESDAY	2105	SH 22	22.8	1 DRIVER
CLINTON TWSP	08/20/2016	SATURDAY	1158	I-78	19.6	1 PASSENGER
CLINTON TWSP	08/28/2016	SUNDAY	1325	I-78	23.0	1 PASSENGER
UNION TWSP	11/29/2016	TUESDAY	1423	CR 579	31.0	1 DRIVER

MERCER COUNTY

Municipality	Date	Day	Time	Road	MP	Persons Killed
HAMILTON TWSP	01/03/2016	SUNDAY	1135	SH 206	39.9	1 PASSENGER
HAMILTON TWSP	01/04/2016	MONDAY	0350	TURNPIKE	57.5	1 PEDESTRIAN
LAWRENCE TWSP	02/19/2016	FRIDAY	2302	CR 583	5.0	1 DRIVER
EWING TWSP	03/26/2016	SATURDAY	1408	SH 31	2.4	1 DRIVER
TRENTON	04/18/2016	MONDAY	1519	SH 129	1.1	1 PEDESTRIAN
ROBBINSVILLE TWSP	04/19/2016	TUESDAY	0616	CR 526	5.3	1 PEDESTRIAN
HOPEWELL TWSP	05/31/2016	TUESDAY	1835	CR 546	3.3	1 DRIVER
HAMILTON TWSP	06/08/2016	WEDNESDAY	1818	SH 33	2.5	1 DRIVER

Municipality	Date	Day	Time	Road	MP	Persons Killed
TRENTON	07/07/2016	THURSDAY	1927	SH 29	6.5	1 DRIVER
EAST WINDSOR TWSP	08/06/2016	SATURDAY	1206	SH 33	13.0	1 PEDALCYCLIST
HAMILTON TWSP	08/22/2016	MONDAY	1544	CR 620	0.3	1 DRIVER
EWING TWSP	08/25/2016	THURSDAY	0508	I-95	2.0	1 DRIVER
TRENTON	08/28/2016	SUNDAY	0240	SH 33	0.1	1 PEDESTRIAN
HAMILTON TWSP	09/12/2016	MONDAY	2159	SH 206	40.1	1 DRIVER
PRINCETON	09/15/2016	THURSDAY	2009	CR 583	6.8	1 PEDESTRIAN
HAMILTON TWSP	09/27/2016	TUESDAY	1950	CR 535	3.8	1 PEDESTRIAN
TRENTON	11/22/2016	TUESDAY	2108	SH 29	3.3	1 DRIVER
TRENTON	12/03/2016	SATURDAY	1942	MARKET ST	0.0	1 PEDESTRIAN
HAMILTON TWSP	12/07/2016	WEDNESDAY	0307	TURNPIKE	57.8	1 PEDESTRIAN
HAMILTON TWSP	12/18/2016	SUNDAY	0330	CR 535	1.9	1 DRIVER

MIDDLESEX COUNTY

Municipality	Date	Day	Time	Road	MP	Persons Killed
SOUTH BRUNSWICK TWS	01/01/2016	FRIDAY	0513	SH 1	19.7	1 PASSENGER
EDISON TWSP	01/08/2016	FRIDAY	0819	TURNPIKE	86.0	1 DRIVER
HIGHLAND PARK BORO	01/16/2016	SATURDAY	1509	SH 27	18.0	1 PEDESTRIAN
OLD BRIDGE TWSP	02/15/2016	MONDAY	1546	PARKWAY	121.4	1 DRIVER
OLD BRIDGE TWSP	03/15/2016	TUESDAY	1223	SH 9	124.6	2 DRIVERS, 1 PASSENGER
NORTH BRUNSWICK TWS	03/21/2016	MONDAY	1257	SH 171	0.7	1 PEDESTRIAN
OLD BRIDGE TWSP	03/25/2016	FRIDAY	0340	PLEASANT VALLEY RD	0.0	1 DRIVER
WOODBIDGE TWSP	04/03/2016	SUNDAY	1559	TURNPIKE	91.7	1 DRIVER
EDISON TWSP	04/05/2016	TUESDAY	1347	SH 27	18.8	1 DRIVER
DUNELLEN BORO	04/06/2016	WEDNESDAY	1120	CR 529	7.1	1 PASSENGER
OLD BRIDGE TWSP	04/15/2016	FRIDAY	1616	CR 527	35.6	1 DRIVER
SOUTH BRUNSWICK TWS	04/16/2016	SATURDAY	0328	CR 535	16.9	1 DRIVER
METUCHEN BORO	04/16/2016	SATURDAY	1256	SH 27	20.9	1 DRIVER
MONROE TWSP	05/04/2016	WEDNESDAY	1337	CR 615	9.8	1 DRIVER
EAST BRUNSWICK TWSP	05/07/2016	SATURDAY	1553	TURNPIKE	81.6	1 DRIVER
EDISON TWSP	05/20/2016	FRIDAY	1841	READING RD	0.0	1 PEDESTRIAN
METUCHEN BORO	05/24/2016	TUESDAY	1737	DURHAM AVE	0.0	1 DRIVER
WOODBIDGE TWSP	06/02/2016	THURSDAY	1823	CHERYL DR	0.0	1 PEDESTRIAN
EDISON TWSP	06/09/2016	THURSDAY	1542	I-287	0.8	1 DRIVER
SOUTH BRUNSWICK TWS	06/16/2016	THURSDAY	2156	SH 1	19.7	1 PEDESTRIAN
EDISON TWSP	06/20/2016	MONDAY	1826	TURNPIKE	88.0	1 DRIVER
WOODBIDGE TWSP	07/05/2016	TUESDAY	1134	SH 35	55.5	1 DRIVER
MONROE TWSP	07/08/2016	FRIDAY	0708	CR 612	3.2	1 DRIVER
PLAINSBORO TWSP	07/19/2016	TUESDAY	1411	PLAINSBORO RD	2.8	1 DRIVER
OLD BRIDGE TWSP	07/19/2016	TUESDAY	1939	CR 516	3.7	1 DRIVER
EAST BRUNSWICK TWSP	07/21/2016	THURSDAY	2315	TURNPIKE	78.7	1 PEDESTRIAN
NEW BRUNSWICK CITY	07/25/2016	MONDAY	0056	SH 18	41.3	1 DRIVER, 1 PASSENGER
EDISON TWSP	07/25/2016	MONDAY	0709	SH 27	19.5	1 DRIVER
OLD BRIDGE TWSP	07/30/2016	SATURDAY	0156	CR 520	1.0	1 DRIVER
OLD BRIDGE TWSP	08/05/2016	FRIDAY	0652	SH 9	126.4	1 PASSENGER
CRANBURY TWSP	08/07/2016	SUNDAY	1849	TURNPIKE	72.7	1 DRIVER
WOODBIDGE TWSP	08/11/2016	THURSDAY	0956	SH 35	57.4	1 DRIVER
WOODBIDGE TWSP	09/27/2016	TUESDAY	0649	TURNPIKE	89.9	1 DRIVER
SOUTH BRUNSWICK TWS	09/27/2016	TUESDAY	1323	SH 32	0.9	1 PASSENGER
MONROE TWSP	10/12/2016	WEDNESDAY	1838	CRANBURY HALF ACRE RD	0.0	1 PASSENGER
CRANBURY TWSP	10/21/2016	FRIDAY	0008	TURNPIKE	69.0	1 PEDESTRIAN
EDISON TWSP	11/05/2016	SATURDAY	0322	SH 1	33.1	1 DRIVER
SOUTH BRUNSWICK TWS	11/08/2016	TUESDAY	2122	SH 1	15.9	1 DRIVER
MONROE TWSP	12/05/2016	MONDAY	1124	CR 522	12.2	1 DRIVER
HIGHLAND PARK BORO	12/09/2016	FRIDAY	0859	SH 27	17.4	1 PEDESTRIAN
PERTH AMBOY CITY	12/16/2016	FRIDAY	2152	PENN ST	0.0	1 PEDESTRIAN
EAST BRUNSWICK TWSP	12/20/2016	TUESDAY	0430	CR 617	5.2	2 DRIVERS
NORTH BRUNSWICK TWS	12/28/2016	WEDNESDAY	2230	SH 1	20.7	1 PEDESTRIAN

MONMOUTH COUNTY

Municipality	Date	Day	Time	Road	MP	Persons Killed
OCEAN TWSP	01/02/2016	SATURDAY	0033	SH 71	12.5	1 DRIVER
MIDDLETOWN TWSP	01/02/2016	SATURDAY	1809	SH 36	18.9	1 PEDESTRIAN
HOWELL TWSP	01/10/2016	SUNDAY	2244	SH 9	109.2	1 PEDESTRIAN
MARLBORO TWSP	01/30/2016	SATURDAY	0303	GREENWOOD RD	0.0	1 PASSENGER
MILLSTONE TWSP	02/11/2016	THURSDAY	1904	BITTNER RD	0.0	1 DRIVER
NEPTUNE TWSP	02/13/2016	SATURDAY	1831	SH 71	7.7	1 PEDESTRIAN
KEYPORT BORO	02/22/2016	MONDAY	1202	SH 36	24.0	1 DRIVER
FREEHOLD TWSP	03/14/2016	MONDAY	2224	STONEHURST BLVD	0.0	1 PEDESTRIAN
LONG BRANCH CITY	03/26/2016	SATURDAY	0149	CR 25	0.4	1 DRIVER

Municipality	Date	Day	Time	Road	MP	Persons Killed
HOWELL TWSP	03/26/2016	SATURDAY	0229	CR 547	18.6	1 DRIVER, 1 PASSENGER
WALL TWSP	03/30/2016	WEDNESDAY	1514	PARKWAY	96.3	1 DRIVER
MILLSTONE TWSP	04/21/2016	THURSDAY	1308	CR 526	19.5	1 DRIVER
MARLBORO TWSP	05/12/2016	THURSDAY	0741	SCHOOL RD	0.0	1 DRIVER
WALL TWSP	05/14/2016	SATURDAY	0509	PARKWAY	94.3	1 DRIVER
FREEHOLD TWSP	05/14/2016	SATURDAY	1317	NOMOCO RD	0.0	1 DRIVER
MIDDLETOWN TWSP	05/15/2016	SUNDAY	1452	WEST FRONT ST	0.0	1 DRIVER
TINTON FALLS BORO	05/31/2016	TUESDAY	1528	PARKWAY	103.6	1 DRIVER
WALL TWSP	06/18/2016	SATURDAY	0141	PARKWAY	94.4	1 PASSENGER
HOWELL TWSP	06/25/2016	SATURDAY	1618	FAIRFIELD RD	0.0	1 DRIVER
HOLMDEL TWSP	07/01/2016	FRIDAY	1848	PARKWAY	116.9	2 PASSENGERS
UPPER FREEHOLD TWSP	07/03/2016	SUNDAY	1423	CR 524	9.5	1 DRIVER
SEA BRIGHT BORO	07/16/2016	SATURDAY	1853	SH 36	11.6	1 DRIVER
BRIELLE BORO	07/19/2016	TUESDAY	1336	SH 35	14.5	1 DRIVER
MIDDLETOWN TWSP	07/31/2016	SUNDAY	0627	PARKWAY	110.8	1 DRIVER
HOWELL TWSP	08/05/2016	FRIDAY	2057	CR 524	32.0	1 DRIVER
HOWELL TWSP	08/07/2016	SUNDAY	1528	SH 33	31.0	1 DRIVER
WALL TWSP	08/12/2016	FRIDAY	1039	SH 70	58.8	1 DRIVER
BRIELLE BORO	08/21/2016	SUNDAY	2127	SH 35	15.0	1 PEDESTRIAN
HOLMDEL TWSP	08/23/2016	TUESDAY	2111	CR 52	4.8	1 DRIVER
MILLSTONE TWSP	09/09/2016	FRIDAY	1418	I-195	16.2	1 DRIVER
MILLSTONE TWSP	09/17/2016	SATURDAY	1035	I-195	15.2	1 DRIVER
UPPER FREEHOLD TWSP	09/17/2016	SATURDAY	1123	CR 524	9.5	1 DRIVER
WALL TWSP	09/24/2016	SATURDAY	0347	PARKWAY	97.9	1 DRIVER
HAZLET BORO	09/28/2016	WEDNESDAY	0820	LAUREL AVE	0.0	1 PEDESTRIAN
MANALAPAN TWSP	10/02/2016	SUNDAY	2055	SH 33	22.6	1 PEDESTRIAN
NEPTUNE TWSP	10/04/2016	TUESDAY	1846	SEAVIEW CIR	0.0	1 DRIVER
HOWELL TWSP	10/12/2016	WEDNESDAY	0749	SH 9	104.5	1 DRIVER
MIDDLETOWN TWSP	10/13/2016	THURSDAY	2110	SH 36	17.5	1 PEDESTRIAN
TINTON FALLS BORO	10/16/2016	SUNDAY	1551	PARKWAY	102.7	1 PASSENGER
MIDDLETOWN TWSP	10/26/2016	WEDNESDAY	1336	CR 520	12.5	1 PEDESTRIAN
HOWELL TWSP	10/28/2016	FRIDAY	1729	HURLEY POND RD	0.0	1 DRIVER, 1 PASSENGER
UPPER FREEHOLD TWSP	10/28/2016	FRIDAY	2351	EMLEYS HILL RD	0.0	1 DRIVER
MARLBORO TWSP	10/30/2016	SUNDAY	0929	AMBOY RD	0.0	1 DRIVER
MARLBORO TWSP	11/09/2016	WEDNESDAY	0613	SH 79	8.2	1 PEDESTRIAN
TINTON FALLS BORO	11/11/2016	FRIDAY	1031	PARKWAY	108.2	1 DRIVER
COLTS NECK TWSP	11/15/2016	TUESDAY	1416	CR 54	2.7	1 DRIVER
MILLSTONE TWSP	12/24/2016	SATURDAY	2003	CR 524	15.2	1 DRIVER

MORRIS COUNTY

Municipality	Date	Day	Time	Road	MP	Persons Killed
LONG HILL TWSP	01/08/2016	FRIDAY	1041	CR 512	21.9	1 DRIVER
MORRIS TWSP	02/24/2016	WEDNESDAY	1958	SH 124	1.7	1 PEDESTRIAN
RIVERDALE BORO	02/26/2016	FRIDAY	0503	SH 23	12.9	1 PEDESTRIAN
MOUNT OLIVE TWSP	02/26/2016	FRIDAY	0619	SH 206	89.6	1 PASSENGER
ROCKAWAY TWSP	04/01/2016	FRIDAY	1852	CR 661	1.2	1 DRIVER
PEQUANNOCK TWSP	04/16/2016	SATURDAY	2022	GREENWOOD AVE	0.0	1 DRIVER
CHATHAM BORO	05/07/2016	SATURDAY	0601	SH 24	6.3	1 DRIVER
HARDING TWSP	06/15/2016	WEDNESDAY	1920	I-287	30.7	1 DRIVER
JEFFERSON TWSP	06/21/2016	TUESDAY	1634	SH 15	5.9	1 DRIVER
ROCKAWAY TWSP	06/26/2016	SUNDAY	2141	UPPER HIBERNIA RD	0.0	1 PASSENGER
BUTLER BORO	07/29/2016	FRIDAY	2330	SH 23	15.0	1 PASSENGER
MINE HILL TWSP	08/04/2016	THURSDAY	1959	CR 669	1.1	1 DRIVER
PARSIPPANY-TROY HIL	09/25/2016	SUNDAY	1111	I-287	41.2	1 DRIVER, 1 PASSENGER
EAST HANOVER TWSP	10/13/2016	THURSDAY	1835	I-280	3.2	1 PASSENGER
MONTVILLE TWSP	10/25/2016	TUESDAY	1105	SH 202	56.7	1 PASSENGER
PARSIPPANY-TROY HIL	10/25/2016	TUESDAY	2109	BEVERWYCK RD	0.0	1 PEDESTRIAN
WASHINGTON TWSP	11/13/2016	SUNDAY	1636	CR 513	22.8	1 DRIVER
MONTVILLE TWSP	11/30/2016	WEDNESDAY	0922	SH 202	57.8	1 DRIVER
JEFFERSON TWSP	12/09/2016	FRIDAY	1658	CR 699	7.7	1 DRIVER
MADISON BORO	12/22/2016	THURSDAY	1617	KINGS RD	0.0	1 PEDESTRIAN

OCEAN COUNTY

Municipality	Date	Day	Time	Road	MP	Persons Killed
MANCHESTER TWSP	01/22/2016	FRIDAY	0918	CR 530	22.9	1 DRIVER
BARNEGAT TWSP	02/01/2016	MONDAY	1201	SH 72	16.3	1 DRIVER
TOMS RIVER	02/02/2016	TUESDAY	1125	CR 622	1.7	1 PASSENGER
PLUMSTED TWSP	02/06/2016	SATURDAY	1846	CR 640	1.7	1 DRIVER
SHIP BOTTOM BORO	02/10/2016	WEDNESDAY	1540	SH 72	26.4	1 DRIVER
TOMS RIVER	03/09/2016	WEDNESDAY	1116	CR 623	5.1	1 DRIVER

Municipality	Date	Day	Time	Road	MP	Persons Killed
MANCHESTER TWSP	03/17/2016	THURSDAY	1631	CR 530	21.1	1 DRIVER
LAKEWOOD TWSP	03/19/2016	SATURDAY	2140	CR 526	32.2	1 PEDESTRIAN
LONG BEACH TWSP	03/22/2016	TUESDAY	0838	CR 607	15.8	1 PASSENGER
BRICK TWSP	04/13/2016	WEDNESDAY	0505	PARKWAY	92.0	1 DRIVER
MANCHESTER TWSP	04/15/2016	FRIDAY	0709	SH 70	37.6	1 DRIVER
LAKEHURST BORO	04/16/2016	SATURDAY	1313	SH 70	43.5	1 DRIVER
LITTLE EGG HARBOR T	04/16/2016	SATURDAY	1428	HAMBLE RD	0.0	1 DRIVER
JACKSON TWSP	05/11/2016	WEDNESDAY	0511	CR 571	20.2	1 DRIVER
TOMS RIVER	05/28/2016	SATURDAY	2033	PARKWAY	82.2	1 DRIVER
LAKEWOOD TWSP	06/19/2016	SUNDAY	2207	CR 526	32.5	1 PEDESTRIAN
MANCHESTER TWSP	06/24/2016	FRIDAY	1035	SH 70	39.6	1 DRIVER
JACKSON TWSP	07/03/2016	SUNDAY	1852	CR 526	22.9	1 DRIVER
TOMS RIVER	07/14/2016	THURSDAY	0656	CR 527	6.4	1 DRIVER
BERKELEY TWSP	08/01/2016	MONDAY	1543	CR 618	6.3	1 PASSENGER
BRICK TWSP	08/03/2016	WEDNESDAY	0010	PARKWAY	93.3	1 PEDESTRIAN
TOMS RIVER	08/04/2016	THURSDAY	2214	WAVE WAY	0.0	1 DRIVER
BARNEGAT TWSP	08/08/2016	MONDAY	0752	RIDGEWAY ST	0.0	1 PEDESTRIAN
LITTLE EGG HARBOR T	08/21/2016	SUNDAY	0125	CR 601	2.4	1 DRIVER
OCEAN TWSP	09/07/2016	WEDNESDAY	2008	SH 9	77.9	1 PEDESTRIAN
LITTLE EGG HARBOR T	09/17/2016	SATURDAY	2053	CR 539	5.4	2 DRIVERS, 1 PASSENGER
BERKELEY TWSP	09/28/2016	WEDNESDAY	0744	SH 9	89.0	1 PASSENGER
LAKEWOOD TWSP	10/01/2016	SATURDAY	2104	WILLIAMS ST	0.0	1 PEDALCYCLIST
STAFFORD TWSP	10/05/2016	WEDNESDAY	1316	PARKWAY	63.8	1 DRIVER
BRICK TWSP	10/06/2016	THURSDAY	0246	PARKWAY	93.7	1 DRIVER
LAKEWOOD TWSP	11/03/2016	THURSDAY	1217	PARKWAY	88.3	1 DRIVER
BEACHWOOD BORO	11/06/2016	SUNDAY	1816	PARKWAY	78.9	1 DRIVER
PLUMSTED TWSP	11/07/2016	MONDAY	1810	CR 640	5.2	1 PASSENGER
MANCHESTER TWSP	11/08/2016	TUESDAY	0839	CR 571	8.5	1 DRIVER
TOMS RIVER	11/22/2016	TUESDAY	2310	SH 70	49.9	1 PEDESTRIAN
LACEY TWSP	11/29/2016	TUESDAY	1439	CR 614	10.6	1 PASSENGER
TOMS RIVER	12/12/2016	MONDAY	1757	SH 9	96.2	1 PEDESTRIAN
PLUMSTED TWSP	12/17/2016	SATURDAY	0546	CR 528	15.4	1 DRIVER
TOMS RIVER	12/25/2016	SUNDAY	1038	SH 166	0.2	1 PEDESTRIAN

PASSAIC COUNTY

Municipality	Date	Day	Time	Road	MP	Persons Killed
WEST MILFORD TWSP	01/01/2016	FRIDAY	0205	MORSETOWN RD	0.0	1 DRIVER
CLIFTON CITY	01/20/2016	WEDNESDAY	0641	CR 624	1.2	1 PEDESTRIAN
WEST MILFORD TWSP	03/18/2016	FRIDAY	0207	CR 513	62.5	1 DRIVER
WAYNE TWSP	03/22/2016	TUESDAY	1356	BIRCHWOOD TERR	0.0	1 DRIVER
PATERSON CITY	03/30/2016	WEDNESDAY	1846	CR 504	14.2	1 DRIVER
CLIFTON CITY	04/14/2016	THURSDAY	1606	SH 21	13.7	1 DRIVER
PATERSON CITY	04/16/2016	SATURDAY	2205	NORTH 5TH ST	0.0	1 DRIVER
TOTOWA BORO	04/18/2016	MONDAY	2158	SH 80	55.4	1 DRIVER
PATERSON CITY	04/24/2016	SUNDAY	1429	NORTH 7TH ST	0.0	1 PEDESTRIAN
PATERSON CITY	05/07/2016	SATURDAY	0244	SH 20	1.9	1 DRIVER
TOTOWA BORO	05/17/2016	TUESDAY	0011	I-80	55.2	1 PEDESTRIAN
PATERSON CITY	05/29/2016	SUNDAY	1445	GETTY AVE	0.0	1 DRIVER
WEST MILFORD TWSP	05/29/2016	SUNDAY	2129	CLINTON RD	0.0	1 DRIVER
PATERSON CITY	06/11/2016	SATURDAY	0355	21ST AVE	0.0	1 DRIVER
TOTOWA BORO	07/17/2016	SUNDAY	0251	I-80	56.1	1 DRIVER
WEST MILFORD TWSP	10/08/2016	SATURDAY	1927	LINCOLN AVE	0.0	1 DRIVER
PATERSON CITY	10/08/2016	SATURDAY	2240	ROSA PARKS BLVD	0.0	1 PEDESTRIAN
WEST MILFORD TWSP	11/07/2016	MONDAY	1944	WARWICK TPK	0.0	1 PEDESTRIAN
WAYNE TWSP	11/19/2016	SATURDAY	0357	I-80	53.7	1 PASSENGER
RINGWOOD BORO	11/27/2016	SUNDAY	1014	CR 511	29.0	1 DRIVER
CLIFTON CITY	12/13/2016	TUESDAY	1656	CR 624	1.3	1 PEDESTRIAN
CLIFTON CITY	12/26/2016	MONDAY	0508	SH 46	63.8	1 DRIVER

SALEM COUNTY

Municipality	Date	Day	Time	Road	MP	Persons Killed
QUINTON TWSP	01/15/2016	FRIDAY	0657	SH 49	11.5	1 DRIVER
SALEM CITY	01/25/2016	MONDAY	0814	SH 49	9.8	1 DRIVER
OLDMANS TWSP	01/28/2016	THURSDAY	0801	CR 643	2.9	1 DRIVER
PITTSGROVE TWSP	02/15/2016	MONDAY	1853	SH 55	38.4	1 DRIVER
UPPER PITTSGROVE TW	04/29/2016	FRIDAY	0723	SH 77	11.2	1 DRIVER
PITTSGROVE TWSP	05/14/2016	SATURDAY	1229	CR 674	2.0	1 DRIVER, 1 PASSENGER
PILES GROVE TWSP	05/29/2016	SUNDAY	1116	SH 40	13.1	1 DRIVER
MANNINGTON TWSP	06/05/2016	SUNDAY	0209	CR 540	4.3	1 PASSENGER
PITTSGROVE TWSP	07/22/2016	FRIDAY	1617	CR 540	27.0	1 DRIVER

UNION COUNTY

Municipality	Date	Day	Time	Road	MP	Persons Killed
PILESGROVE TWSP	08/03/2016	WEDNESDAY	1649	CR 605	1.0	1 DRIVER
PENNSVILLE TWSP	08/10/2016	WEDNESDAY	1804	SH 49	4.8	1 DRIVER
PILESGROVE TWSP	09/30/2016	FRIDAY	0824	FEATHERBED LN	0.0	1 DRIVER
CARNEYS POINT TWSP	10/05/2016	WEDNESDAY	1815	I-295	1.3	1 DRIVER
PILESGROVE TWSP	12/15/2016	THURSDAY	1757	SH 45	8.6	1 PEDESTRIAN

SOMERSET COUNTY

Municipality	Date	Day	Time	Road	MP	Persons Killed
MONTGOMERY TWSP	02/15/2016	MONDAY	1734	SH 206	58.9	1 DRIVER
BOUND BROOK BORO	02/26/2016	FRIDAY	1554	CR 533	0.2	1 PEDESTRIAN
BRIDGEWATER TWSP	04/27/2016	WEDNESDAY	0405	SH 28	5.7	1 DRIVER
WARREN TWSP	06/12/2016	SUNDAY	0223	I-78	38.8	1 DRIVER
BEDMINSTER TWSP	06/12/2016	SUNDAY	1615	SH 206	79.0	1 DRIVER
FRANKLIN TWSP	06/27/2016	MONDAY	0343	I-287	11.8	1 DRIVER
FRANKLIN TWSP	07/18/2016	MONDAY	0345	CR 527	49.7	1 DRIVER
BRIDGEWATER TWSP	07/20/2016	WEDNESDAY	0422	SH 22	32.9	1 DRIVER
WATCHUNG BORO	07/30/2016	SATURDAY	1527	CR 531	11.3	1 PASSENGER
FRANKLIN TWSP	08/06/2016	SATURDAY	1233	COTTONTAIL LN	0.0	1 DRIVER
BRIDGEWATER TWSP	08/25/2016	THURSDAY	0312	SH 22	36.0	2 PEDESTRIANS
FRANKLIN TWSP	08/29/2016	MONDAY	1721	CR 514	18.2	1 PEDALCYCLIST
BEDMINSTER TWSP	09/20/2016	TUESDAY	0351	I-287	20.7	1 DRIVER
BERNARDSVILLE BORO	10/06/2016	THURSDAY	0755	CR 652	2.2	1 PEDESTRIAN
HILLSBOROUGH TWSP	11/09/2016	WEDNESDAY	1743	HAMILTON RD	0.0	1 PEDESTRIAN
HILLSBOROUGH TWSP	11/25/2016	FRIDAY	1744	WESTON RD	0.0	1 DRIVER
BERNARDS TWSP	12/16/2016	FRIDAY	1750	CR 512	17.7	1 DRIVER
BRIDGEWATER TWSP	12/18/2016	SUNDAY	2302	SH 22	36.0	1 PEDESTRIAN

SUSSEX COUNTY

Municipality	Date	Day	Time	Road	MP	Persons Killed
LAFAYETTE TWSP	01/22/2016	FRIDAY	1506	SH 15	17.9	1 DRIVER
VERNON TWSP	01/29/2016	FRIDAY	1801	CR 565	13.1	1 DRIVER
STILLWATER TWSP	02/21/2016	SUNDAY	0529	OLD FOUNDRY RD	0.0	1 PASSENGER
WANTAGE TWSP	03/22/2016	TUESDAY	2100	CR 650	9.1	1 DRIVER
MONTAGUE TWSP	03/28/2016	MONDAY	1139	CR 521	40.0	1 DRIVER
FREDON TWSP	07/01/2016	FRIDAY	0031	SH 94	18.8	1 DRIVER
WALPACK TWSP	07/07/2016	THURSDAY	1309	OLD MINE RD	0.0	1 PASSENGER
WANTAGE TWSP	07/27/2016	WEDNESDAY	1633	CR 650	8.1	1 DRIVER
NEWTON TOWN	09/25/2016	SUNDAY	1336	SH 206	109.3	1 DRIVER
MONTAGUE TWSP	10/16/2016	SUNDAY	1206	SH 23	49.0	1 DRIVER
MONTAGUE TWSP	10/21/2016	FRIDAY	0609	SH 206	127.2	1 PASSENGER
BYRAM TWSP	10/23/2016	SUNDAY	1327	CR 605	4.9	1 PASSENGER

UNION COUNTY

Municipality	Date	Day	Time	Road	MP	Persons Killed
SPRINGFIELD TWSP	02/18/2016	THURSDAY	0218	SH 22	52.7	1 DRIVER
ELIZABETH CITY	02/28/2016	SUNDAY	0300	TURNPIKE	102.5	1 PEDESTRIAN
SPRINGFIELD TWSP	03/02/2016	WEDNESDAY	1618	SH 124	11.2	1 PEDESTRIAN
PLAINFIELD CITY	04/21/2016	THURSDAY	2022	WEST THIRD ST	0.0	1 PEDESTRIAN
ELIZABETH CITY	04/30/2016	SATURDAY	2236	SH 1	44.5	1 PEDESTRIAN
LINDEN CITY	05/13/2016	FRIDAY	0206	SH 1	41.8	1 DRIVER
LINDEN CITY	05/21/2016	SATURDAY	1820	PLEASANT ST	0.0	1 PASSENGER
CRANFORD TWSP	05/22/2016	SUNDAY	0513	PARKWAY	138.9	1 DRIVER
ELIZABETH CITY	05/30/2016	MONDAY	0310	SOUTH 5TH ST	0.0	1 PEDESTRIAN
HILLSIDE TWSP	06/04/2016	SATURDAY	0937	SH 22	56.9	1 PASSENGER
SCOTCH PLAINS TWSP	06/15/2016	WEDNESDAY	1510	COOPER RD	0.0	1 DRIVER
UNION TWSP	06/25/2016	SATURDAY	0124	MANOR DR	0.0	1 PASSENGER
PLAINFIELD CITY	07/27/2016	WEDNESDAY	0908	CR 531	8.6	1 PEDESTRIAN
ELIZABETH CITY	07/29/2016	FRIDAY	2107	SH 27	34.7	1 DRIVER
ELIZABETH CITY	08/07/2016	SUNDAY	0308	CR 624	1.0	1 DRIVER
ELIZABETH CITY	08/18/2016	THURSDAY	0108	SH 1	44.8	1 PEDESTRIAN
LINDEN CITY	09/21/2016	WEDNESDAY	2209	CR 514	41.3	1 DRIVER
CLARK TWSP	10/05/2016	WEDNESDAY	1939	PARKWAY	135.4	1 PEDESTRIAN
ROSELLE BORO	10/15/2016	SATURDAY	0252	SH 27	32.3	2 DRIVERS
UNION TWSP	11/09/2016	WEDNESDAY	1220	I-78	52.7	1 DRIVER
UNION TWSP	11/12/2016	SATURDAY	1010	PARKWAY	142.3	1 DRIVER
UNION TWSP	11/17/2016	THURSDAY	1858	CR 627	0.9	1 PEDESTRIAN

Municipality	Date	Day	Time	Road	MP	Persons Killed
NEW PROVIDENCE BORO	11/29/2016	TUESDAY	0841	CR 647	0.7	1 PASSENGER
PLAINFIELD CITY	12/24/2016	SATURDAY	2050	EAST 2ND ST	2.4	1 DRIVER

WARREN COUNTY

Municipality	Date	Day	Time	Road	MP	Persons Killed
KNOWLTON TWSP	01/06/2016	WEDNESDAY	0118	SH 46	2.9	1 PEDESTRIAN
ALLAMUCHY TWSP	02/13/2016	SATURDAY	2006	I-80	20.3	1 DRIVER
BLAIRSTOWN TWSP	03/03/2016	THURSDAY	1654	I-80	9.0	1 DRIVER, 2 PASSENGERS
WHITE TWSP	03/04/2016	FRIDAY	1928	SH 46	9.0	1 DRIVER
WHITE TWSP	04/18/2016	MONDAY	2053	SH 46	7.5	1 PEDALCYCLIST
MANSFIELD TWSP	04/26/2016	TUESDAY	1712	SH 31	45.5	1 DRIVER
ALPHA BORO	05/25/2016	WEDNESDAY	1241	I-78	3.0	1 DRIVER
GREENWICH TWSP	07/22/2016	FRIDAY	1053	I-78	4.4	1 PASSENGER
KNOWLTON TWSP	08/26/2016	FRIDAY	1743	I-80	4.2	1 DRIVER
GREENWICH TWSP	09/16/2016	FRIDAY	1435	SH 173	0.5	1 DRIVER
MANSFIELD TWSP	12/05/2016	MONDAY	1535	SH 57	19.8	1 PEDALCYCLIST
WASHINGTON TWSP	12/05/2016	MONDAY	1810	SH 31	39.8	1 DRIVER
FRELINGHUYSEN TWSP	12/21/2016	WEDNESDAY	1834	SH 94	14.5	1 DRIVER

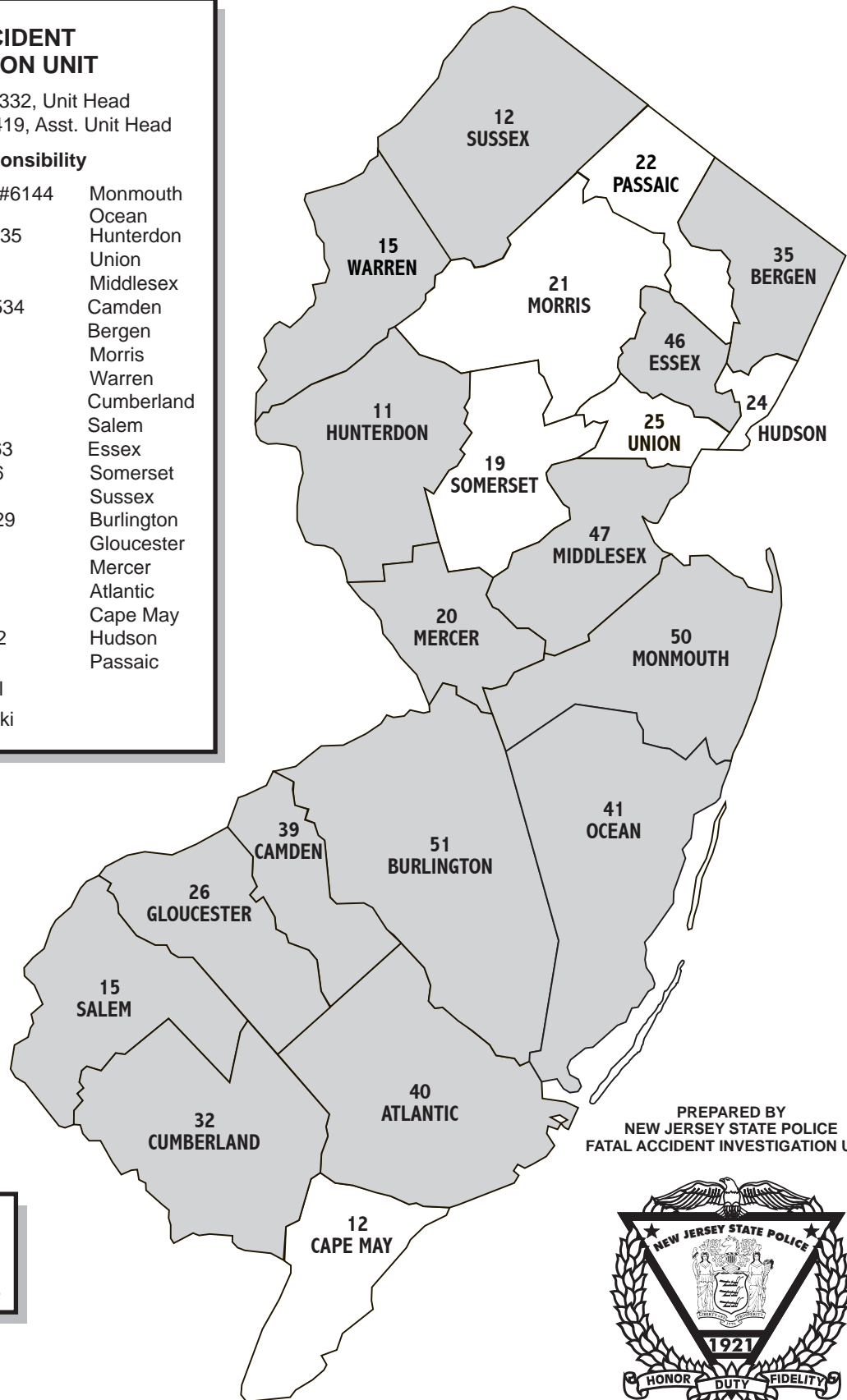
FATALITIES BY COUNTY FOR 2016

FATAL ACCIDENT INVESTIGATION UNIT

Lt. Robert Babitz #5332, Unit Head
 DSFC Daniel Oliveira #6419, Asst. Unit Head

Areas of Responsibility


DSG Gerrit Nieuwenhuizen #6144	Monmouth
DSG David Guinan #6266	Ocean
DSG Matthew Kowalski #6735	Hunterdon
	Union
Tpr.I Mark Suhocki #6928	Middlesex
Det.I Michael Townsend #6534	Camden
Det.I Daniel Wojcik #6657	Bergen
	Morris
	Warren
Det.I Paul Applegate #6774	Cumberland
	Salem
Tpr.II Anthony Valvano #7263	Essex
Det.II Richard Hampp #7116	Somerset
	Sussex
Det.II Charles Mawson #7229	Burlington
	Gloucester
	Mercer
Tpr. Jennifer Lauer #7315	Atlantic
Tpr. Daniel Rodriguez #7682	Cape May
	Hudson
	Passaic
FARS Analyst Loresa Daniel	
FARS Analyst Lisa Glodowski	



PREPARED BY
 NEW JERSEY STATE POLICE
 FATAL ACCIDENT INVESTIGATION UNIT



LEGEND

Shaded Areas 
 Denote Increase from 2015.