







NEW JERSEY Regional Drinking-Water-Supply Indicators & Declared Water-Supply Status						June 2, 2024				
Region	Drinking-Water-Supply Indicator						Water-Supply Status			
	Status	90-day precipitation	90-day stream-flow	N.J. reservoirs	Del. R. reservoirs	Unconf ground water				
North-west 	Near or above normal	48	48	Not a significant region-wide water resource.	●	27	Normal	●		
	Moderately dry							Watch		
	Severely dry							Warning		
	Extremely dry							Emergency		
Central 	Near or above normal	41	48	9	●		Normal	●		
	Moderately dry					2	Watch			
	Severely dry						Warning			
	Extremely dry						Emergency			
North-east 	Near or above normal	41	47	46	Not a significant region-wide water resource.		Normal	●		
	Moderately dry						2	Watch		
	Severely dry							Warning		
	Extremely dry							Emergency		
South-west 	Near or above normal	26	24	Not a significant region-wide water resource.	●	24	Normal	●		
	Moderately dry							Watch		
	Severely dry							Warning		
	Extremely dry							Emergency		
Coastal North 	Near or above normal	37	35	●	Not a significant region-wide water resource.	27	Normal	●		
	Moderately dry							Watch		
	Severely dry							Warning		
	Extremely dry							Emergency		
Coastal South 	Near or above normal	38	20	Not a significant region-wide water resource.	Not a significant region-wide water resource.	13	Normal	●		
	Moderately dry								Watch	
	Severely dry								Warning	
	Extremely dry								Emergency	

The number in each colored dot is the number of weeks the specific indicator in that region has been in that status. For indicators which changed status this evaluation cycle the arrow indicates the direction of change; it points from the previous status to the current. A water drop (●) means the indicator has been green for more than a year.

Subject to revision and update. This summary shows regional drinking-water-supply indicators for New Jersey with the most up-to-date available data, which is not always the date indicated on top of page. Note that data availability can lag one or more days depending on the data source and information here may vary temporarily and differ slightly from other summary reports. Local water-supply conditions may vary. Water-supply status is based on professional judgment of water-supply characteristics and indicators in each region. Indicators are shown only for those water resources significant for each region. The indicators are described at <https://www.nj.gov/dep/njgs/pricelst/ofreport/ofr04-2.pdf>.