


MISCELLANEOUS
REVOLUTIONARY
MAPS

7

Collection of Revolutionary maps.

- Plate I. Boston with its environs. 1806.
- Plate II. Plan of New York Island, part of Long Island &c. shewing the position of the American and British Armies, before, at, and after the engagement on the Heights, August 27, 1776.
- Plate III. Plan of the country from Frogs Point to Croton River, showing the positions of the American and British armies from the 12th of October 1776 until the engagement on the White Plains on the 28th.
- Plate IV. Plan of the Northern part of New Jersey, showing the positions of the American and British Armies, after crossing the North River in 1776.
- Plate V. Map of the country from Rariton River in East Jersey to Elk Head in Maryland showing the several operations of the American and British Armies, in 1776 & 1777.
- Plate VI. Map of the country which was the scene of operations of the Northern Army; including the Wilderness through which General Arnold marched to attack Quebec.
- Plate VII. Map of part of Rhode Island, showing the positions of the American and British Armies at the siege of Newport, and the subsequent action on the 29th of August, 1778.
- Plate VIII. Map of those parts of Virginia, North Carolina, South Carolina and Georgia, which were the scenes of the most important operations of the Southern Armies.
- Plate IX. Plan of the investment and attack of York in Virginia.
- Plate X. Plan of the Siege of Charleston in South Carolina.
- Plate XI. Map of the Revolutionary Camp Ground at Valley Forge, showing the ownership of lands at date of encampment, (1700-1778.)





A PLAN of NEW YORK ISLAND, part of LONG ISLAND &c. shewing the Position of the AMERICAN and BRITISH Armies, before, at, and after the Engagement on the HEIGHTS, August 27th 1776.

SCALE.



Drawn by S. Lewis.

7-50.

23



A PLAN of the COUNTRY
 from FROG'S POINT to CROTON RIVER
 shewing the Positions of the American
 and British Armies from the 12th of
 October 1776 until the ENGAGEMENT
 on the WHITE PLAINS on the 28th.

Drawn by S. Lewis.

B. Jones Sc.

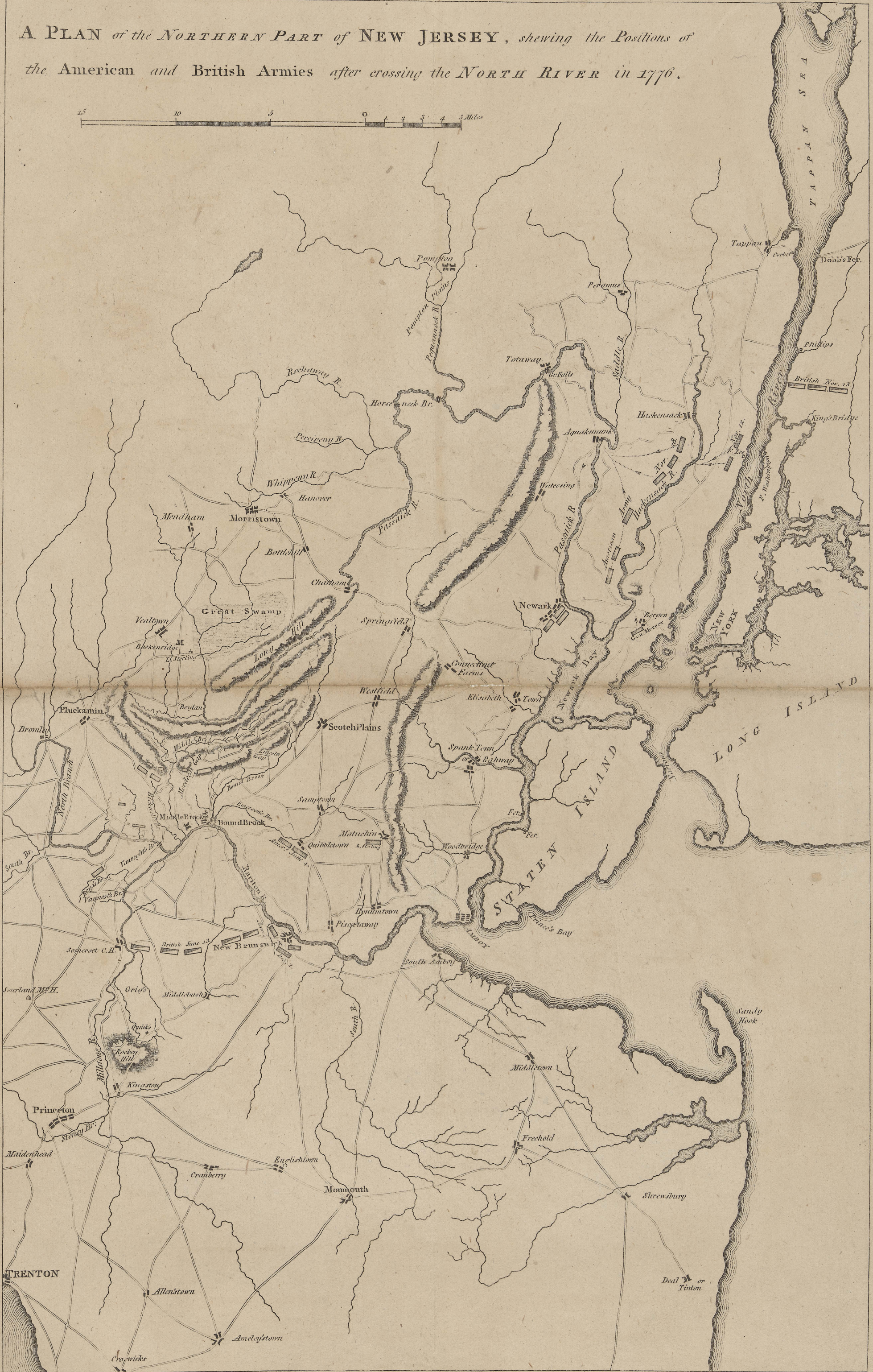
Published by C.P. Wayne, Philad.^a

Published by C.P. Wayne, Philadelphia.

17-561

73

A PLAN of the NORTHERN PART of NEW JERSEY, shewing the Positions of the American and British Armies after crossing the NORTH RIVER in 1776.



Drawn by S. Lewis from Surveys by order of Gen. Washington.


Published by C. P. Wayne, Philadelphia.

Engraved by F. Stobbs.



A MAP of the COUNTRY from
RARITON RIVER in *EAST JERSEY*
 to
ELK HEAD in *MARYLAND*
 Shewing the several Operations of the American
 and British Armies, in 1776 & 1777.

SCALE.



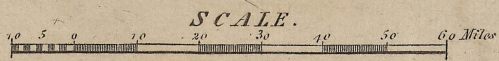
Drawn by S. Lewis from surveys made by Order of G. Washington.

Published by C.T. Wynne Philadelphia.

Engraved by H.S. Goussier.

706-522


A MAP of the Country which was the scene of operations of the **NORTHERN ARMY**; including the **WILDERNESS** through which General Arnold marched to attack **QUEBEC**.



A MAP OF PART OF RHODE ISLAND

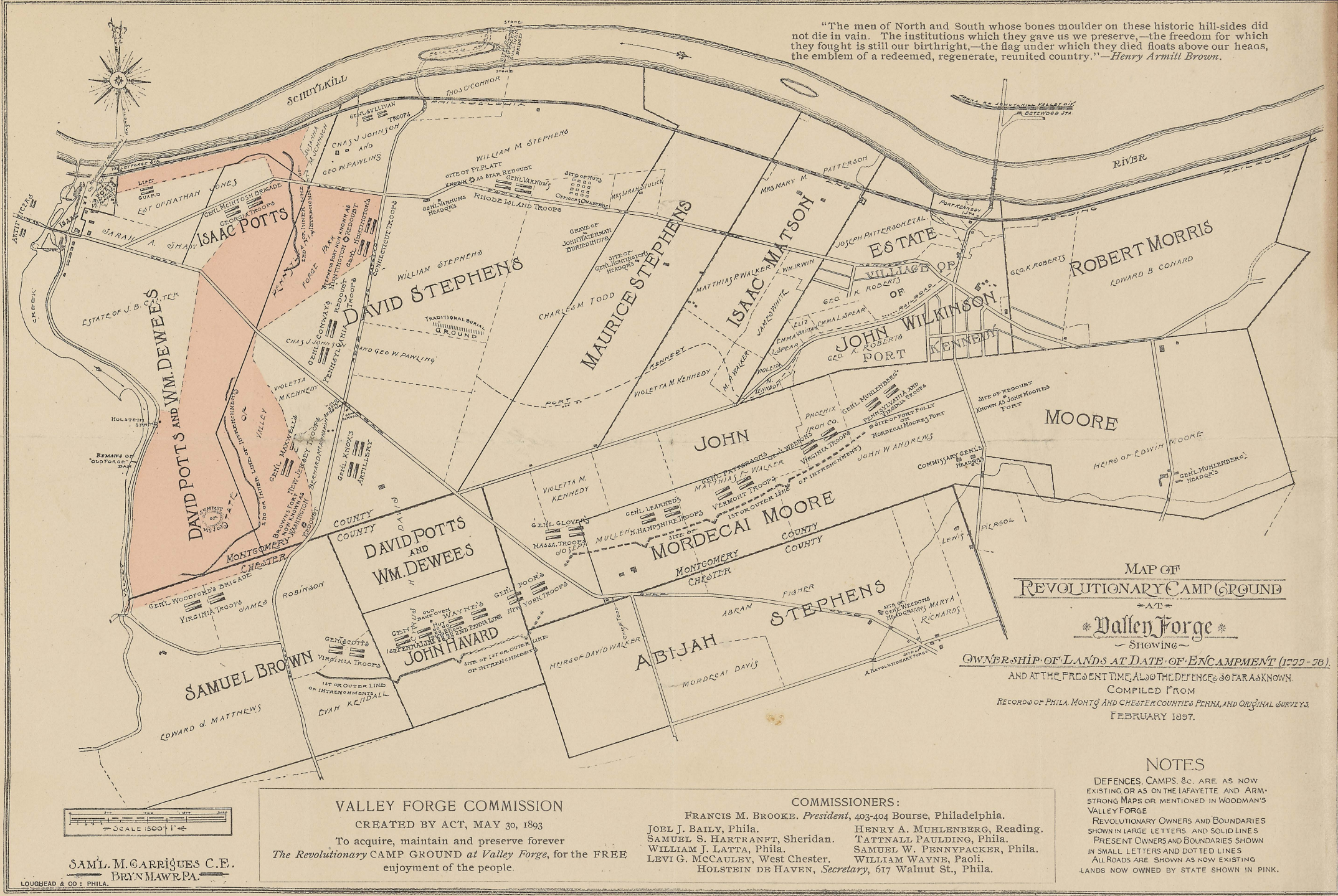
Shewing the Positions of the American and British Armies at the Siege of NEWPORT, and the subsequent Action on the 29th of August 1778.

SCALE





"The men of North and South whose bones moulder on these historic hill-sides did not die in vain. The institutions which they gave us we preserve,—the freedom for which they fought is still our birthright,—the flag under which they died floats above our heads, the emblem of a redeemed, regenerate, reunited country."—Henry Armit Brown.



VALLEY FORGE COMMISSION
 CREATED BY ACT, MAY 30, 1893
 To acquire, maintain and preserve forever
 The Revolutionary CAMP GROUND at Valley Forge, for the FREE enjoyment of the people.

COMMISSIONERS:
 FRANCIS M. BROOKE, President, 403-404 Bourse, Philadelphia.
 JOEL J. BAILY, Phila. HENRY A. MUHLENBERG, Reading.
 SAMUEL S. HARTRANFT, Sheridan. TATTNALL PAULDING, Phila.
 WILLIAM J. LATTI, Phila. SAMUEL W. PENNYPACKER, Phila.
 LEVI G. MCCAULEY, West Chester. WILLIAM WAYNE, Paoli.
 HOLSTEIN DE HAVEN, Secretary, 617 Walnut St., Phila.

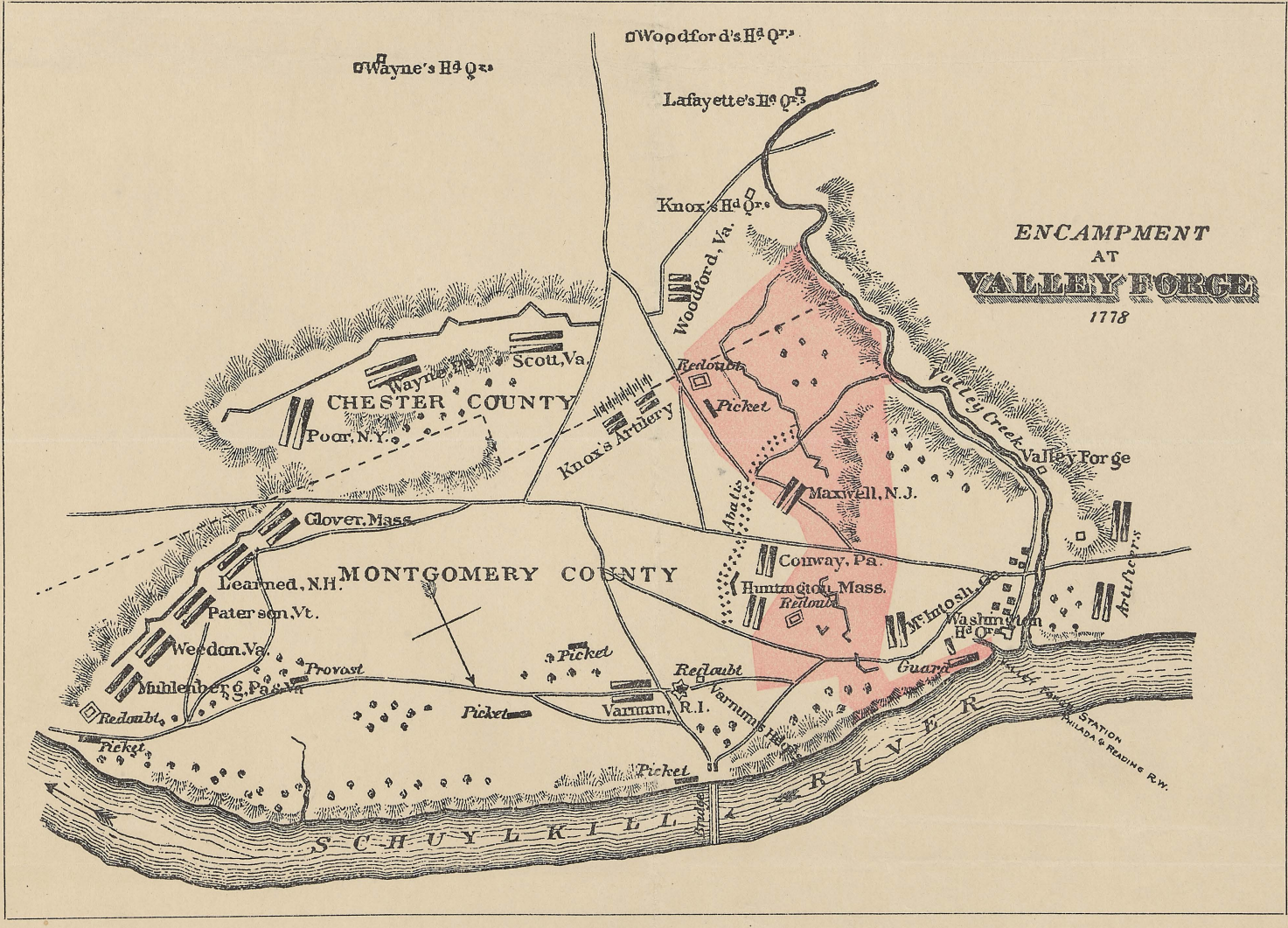
Printed and Published (at Private Expense) in the Interest of the Supplement to the VALLEY FORGE Act now (April 1897) before the Legislature.

Map of the Revolutionary Camp Ground at Valley Forge

occupied by WASHINGTON and his Army from December 19th, 1777 until June 19th, 1778; taken from "Sparks' Washington," but so far altered as to show (in color) that portion acquired by the State of Pennsylvania and the defences as they now exist on said portion; and also the states from which the several brigades came, as shown on the "Armstrong" Map now owned by Cornell University.

NOTE:—Some of the roads shown on the plan have been abandoned, and all the others are more or less changed. The county line should show on the state ground between the entrenchment and Woodford's Brigade.

[Printed for FRANCIS M. BROOKE, Philadelphia, December 19th, 1896.]



VALLEY FORGE COMMISSION
 CREATED BY ACT, MAY 30, 1893
 To acquire, maintain and preserve forever
 The Revolutionary CAMP GROUND at Valley Forge, for the FREE enjoyment of the people.

COMMISSIONERS:
 FRANCIS M. BROOKE, President, 403-404 Bourse, Philadelphia.
 JOEL J. BAILY, Phila. HENRY A. MUHLENBERG, Reading.
 SAMUEL S. HARTRANFT, Sheridan. TATTNALL PAULDING, Phila.
 WILLIAM J. LATTI, Phila. SAMUEL W. PENNYPACKER, Phila.
 LEVI G. MCCAULEY, West Chester. WILLIAM WAYNE, Paoli.
 HOLSTEIN DE HAVEN, Secretary, 617 Walnut St., Phila.

