







| NEW JERSEY Regional Drinking-Water-Supply Indicators & Declared Water-Supply Status | | | | | March 29, 2026 | | | | |
|--|---------------------------------|--------|---------------------------------|--------------------|---|--------------------|---------------------|---------------------|----|
| Region | Drinking-Water-Supply Indicator | Status | Drinking-Water-Supply Indicator | | | | Water-Supply Status | | |
| | | | 90-day precipitation | 90-day stream-flow | N.J. reservoirs | Del. R. reservoirs | | Unconf ground water | |
| North-west  | Near or above normal | | | | Not a significant region-wide water resource. | | | Normal | |
| | Moderately dry | | | | | | | Watch | |
| | Severely dry | | | | | | | Warning | 17 |
| | Extremely dry | | | | | | | Emergency | |
| Central  | Near or above normal | | | | Not a significant region-wide water resource. | | | Normal | |
| | Moderately dry | | | | | | | Watch | |
| | Severely dry | | | | | | | Warning | 17 |
| | Extremely dry | | | | | | | Emergency | |
| North-east  | Near or above normal | | | | Not a significant region-wide water resource. | | | Normal | |
| | Moderately dry | | | | | | | Watch | |
| | Severely dry | | | | | | | Warning | 17 |
| | Extremely dry | | | | | | | Emergency | |
| South-west  | Near or above normal | | | | Not a significant region-wide water resource. | | | Normal | |
| | Moderately dry | | | | | | | Watch | |
| | Severely dry | | | | | | | Warning | 17 |
| | Extremely dry | | | | | | | Emergency | |
| Coastal North  | Near or above normal | | | | Not a significant region-wide water resource. | | | Normal | |
| | Moderately dry | | | | | | | Watch | |
| | Severely dry | | | | | | | Warning | 17 |
| | Extremely dry | | | | | | | Emergency | |
| Coastal South  | Near or above normal | | | | Not a significant region-wide water resource. | | | Normal | |
| | Moderately dry | | | | | | | Watch | |
| | Severely dry | | | | | | | Warning | 17 |
| | Extremely dry | | | | | | | Emergency | |

The number in each colored dot is the number of weeks the specific indicator in that region has been in that status. For indicators which changed status this evaluation cycle the arrow indicates the direction of change; it points from the previous status to the current. A water drop (●) means the indicator has been green for more than a year.

Subject to revision and update. This summary shows regional drinking-water-supply indicators for New Jersey with the most up-to-date available data, which is not always the date indicated on top of page. Note that data availability can lag one or more days depending on the data source and information here may vary temporarily and differ slightly from other summary reports. Local water-supply conditions may vary. Water-supply status is based on professional judgment of water-supply characteristics and indicators in each region. Indicators are shown only for those water resources significant for each region. The indicators are described at <https://dep.nj.gov/wp-content/uploads/njgws/reports/ofreport/ofr04-2.pdf>.