







NEW JERSEY Regional Drinking-Water-Supply Indicators & Declared Water-Supply Status						May 19, 2024					
Region		Drinking-Water-Supply Indicator					Water-Supply Status				
		Status	90-day precipitation	90-day stream-flow	N.J. reservoirs	Del. R. reservoirs			Unconf ground water		
North-west		Near or above normal	46	46	Not a significant region-wide water resource.	●	25	Normal	●		
	Moderately dry							Watch			
	Severely dry							Warning			
	Extremely dry							Emergency			
Central		Near or above normal	39	46	7	●		Normal	●		
	Moderately dry						0	Watch			
	Severely dry							Warning			
	Extremely dry							Emergency			
North-east		Near or above normal	39	45	44	Not a significant region-wide water resource.		0	Normal	●	
	Moderately dry								Watch		
	Severely dry								Warning		
	Extremely dry								Emergency		
South-west		Near or above normal	24	22	Not a significant region-wide water resource.	●	22	Normal	●		
	Moderately dry								Watch		
	Severely dry								Warning		
	Extremely dry								Emergency		
Coastal North		Near or above normal	35	33	●	Not a significant region-wide water resource.	25	Normal	●		
	Moderately dry								Watch		
	Severely dry								Warning		
	Extremely dry								Emergency		
Coastal South		Near or above normal	36	18	Not a significant region-wide water resource.	Not a significant region-wide water resource.	11	Normal	●		
	Moderately dry									Watch	
	Severely dry									Warning	
	Extremely dry									Emergency	

The number in each colored dot is the number of weeks the specific indicator in that region has been in that status. For indicators which changed status this evaluation cycle the arrow indicates the direction of change; it points from the previous status to the current. A water drop (●) means the indicator has been green for more than a year.

**Subject to revision and update.** This summary shows regional drinking-water-supply indicators for New Jersey with the most up-to-date available data, which is not always the date indicated on top of page. Note that data availability can lag one or more days depending on the data source and information here may vary temporarily and differ slightly from other summary reports. Local water-supply conditions may vary. Water-supply status is based on professional judgment of water-supply characteristics and indicators in each region. Indicators are shown only for those water resources significant for each region. The indicators are described at <https://www.nj.gov/dep/njgs/pricelst/ofreport/ofr04-2.pdf>.