

Public Problem Reporting

If you are a government agency or first responder organization, DO NOT use this form to report emergencies. Instead, please contact NJDOT's 24/7 Central Dispatch Unit at 609-588-6211.

Thank you for reporting a pothole, tall grass or other maintenance problem on a state highway, which you can identify on the map below. The regional offices of the New Jersey Department of Transportation (NJDOT) will act on your information. Safety issues are our first priority. For pothole damage claims on New Jersey State Highways and Interstates (listed in the first drop-down menu below), please contact the [Department of Treasury's Office of Risk Management](#). Potholes and other maintenance issues should be reported using the map and online form below so NJDOT can make the necessary repairs. Please complete this form to the best of your ability and NJDOT will take it from there. Please tell us where the pothole, tall grass, graffiti, roadway debris/litter, deer carcass, traffic light or sign problem, maintenance, or guiderail damage is located.

On the interactive map below, type in the approximate location – Route number and town if you know it – and a teardrop-shaped pointer will appear.

After adding the address you are searching for, drag the pointer and place it where the pothole or maintenance is required. You may use the + or – signs in the bottom right of the map to zoom in or out. If the road is maintained by NJDOT, the pointer will turn green and the information will populate the location milepost automatically. Then scroll down and complete the form.

Need help filling out this form? Click [here](#) to watch a short "how-to" video.

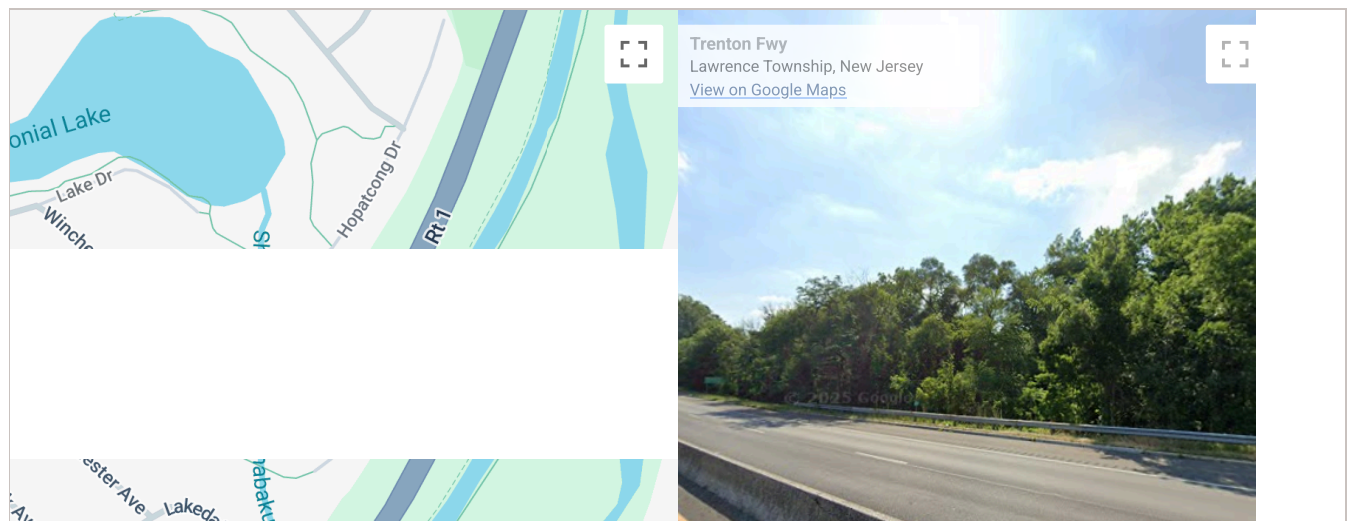
If the road is not maintained by NJDOT, the pointer will turn red as the road may be under county or municipal jurisdiction rather than state jurisdiction. If it is on a county road, please report it to the appropriate [County Pothole Hotline](#).

If you are reporting a pothole for the Garden State Parkway or the New Jersey Turnpike, please complete the form on the [New Jersey Turnpike Authority Web site](#).



If you are reporting a complaint about NJ TRANSIT, please use the online form on the [NJ TRANSIT Web site](#).

Map Location :

Drag the pointer to the exact problem location. Please scroll down further to view the form once you have successfully selected the problem location.



This website is using cookies. [More info.](#) That's Fine

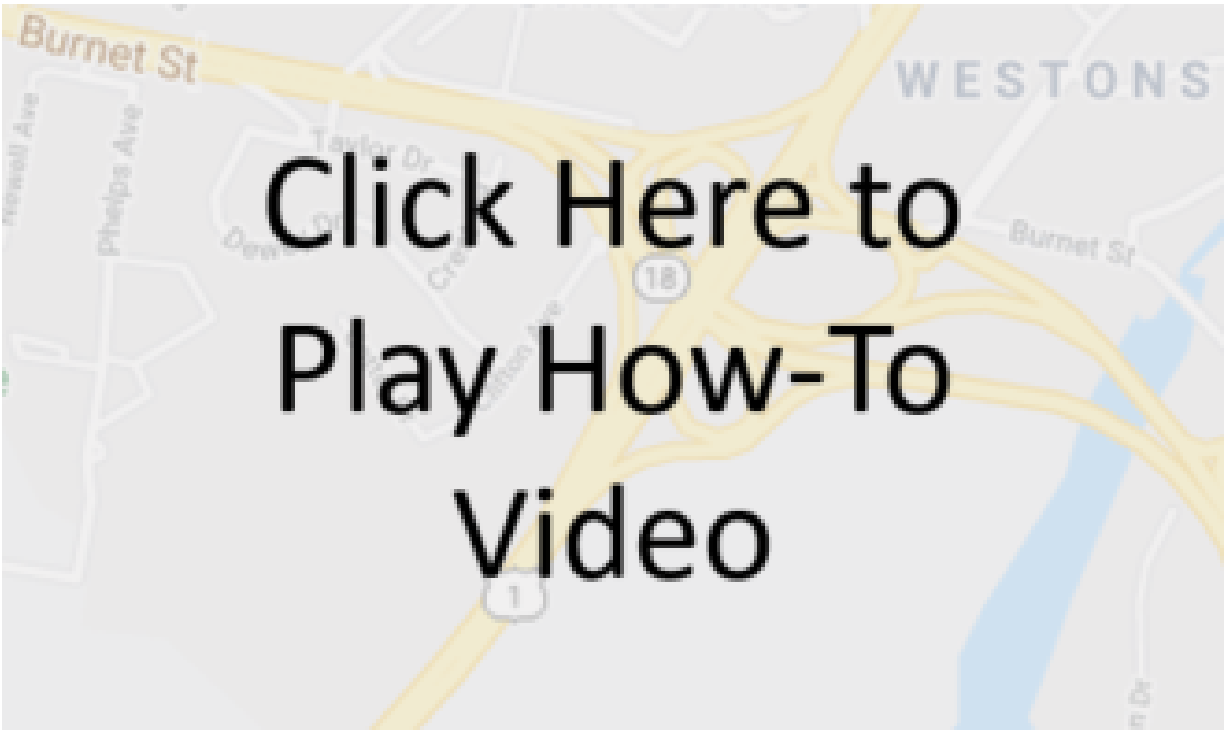


Route:

Nearest Milepost:

Municipality:

County:



NJDOT

About NJDOT

- ABOUT - HOME
- CONTACT Us (NJDOT)
- ASSET MANAGEMENT
- COMMISSIONER OF TRANSPORTATION
- COMMITMENT TO COMMUNITIES
- DIRECTIONS
- DIRECTORY
- EMPLOYMENT OPPORTUNITIES
- EXECUTIVE STAFF
- HIGHWAY SAFETY
- INSPECTOR GENERAL
- MISSION STATEMENT
- ORGANIZATION CHART
- NEWS RELEASES
- NJDOT 50TH ANNIVERSARY
- PUBLICATIONS
- STATUTORY AUTHORITY/RULES & REGULATIONS
- VIDEOS, YouTube
- WINTER READINESS

Capital Program

- CAPITAL PROGRAM - HOME
- ANNUAL OBLIGATION REPORTS
- ANNUAL TRANSPORTATION CAPITAL PROGRAM (PUBLIC LAW 2013, CHAPTER 252)
- CAPITAL PROGRAM DOCUMENTS
- CAPITAL PROJECT DELIVERY
- ELECTRONIC STATEWIDE TRANSPORTATION IMPROVEMENT PROGRAM 2020 - 2029
- STATEWIDE TRANSPORTATION IMPROVEMENT PROGRAM 2020 - 2029
- TRANSPORTATION CAPITAL PROGRAM 2020
- TRANSPORTATION TRUST FUND AUTHORITY

Community Programs

- COMMUNITY PROGRAMS - HOME
- CLEAN UP NJ!
- CONTEXT SENSITIVE DESIGN
- LOCAL AID AND ECONOMIC DEVELOPMENT/GRANTS
- NJFIT: FUTURE IN TRANSPORTATION
- PUBLIC MEETINGS
- SAFE ROUTES TO SCHOOL/GRANTS
- SCENIC BYWAYS
- TRANSIT VILLAGE INITIATIVE

Doing Business

- DOING BUSINESS - HOME
- AASHTOWARE PROJECT SOFTWARE
- AMERICANS WITH DISABILITIES / SECTION 504
- AUDIT
- AWARDED PROJECTS
- BEFORE YOU DIG
- CAPITAL PROJECT DELIVERY
- CIVIL RIGHTS AFFIRMATIVE ACTION
- DESIGN SERVICES
- DIRECTORY
- HIGHWAY ACCESS PERMITS
- INSPECTOR GENERAL
- INTELLIGENT TRANSPORTATION SYSTEMS

- NONPROFIT INFORMATION
- OUTDOOR ADVERTISING
- PERMITS INFORMATION
- PLANNED ADVERTISEMENTS(SIX-MONTHS)
- PROCUREMENT
- RESEARCH
- RIGHT OF WAY
- FOOD, GAS, LODGING AND TOURISM SIGNS
- TRAFFIC CAMERA VIDEO LOG REQUEST
- VENDOR HELP
- WIRELESS PERMITS

Engineering

- ENGINEERING - HOME
- ANNOUNCEMENTS
- CONSTRUCTION AND MATERIALS
- DESIGN
- DRAWINGS
- ELECTRICAL
- FORMS
- MARKOUT REQUESTS
- MANUALS
- OPERATIONS
- PERMITS AND LICENSES
- POLICY
- PROCEDURES
- PROJECTS
- SPECIFICATIONS
- SUPERSEDED
- VENDOR/CONTRACTOR ASSISTANCE



In the Works

- IN THE WORKS - HOME
- FREIGHT PLANNING
- LIBERTY CORRIDOR
- LONG RANGE TRANSPORTATION PLAN
- MARITIME PILOT & DOCKING COMMISSION
- MARITIME RESOURCES
- NJFIT: FUTURE IN TRANSPORTATION
- OUR PROJECTS & THE ENVIRONMENT

Multimodal/Freight

- FREIGHT, AIR AND WATER - HOME
- AVIATION
- FIXED GUIDEWAY
- FREIGHT PLANNING
- LIBERTY CORRIDOR
- MARITIME PILOT & DOCKING COMMISSION
- MARITIME RESOURCES
- MULTIMODAL GRANTS AND PROGRAMS
- RAIL
- TRUCKING

NJCommuter

- 511 NJ TRAVEL INFO
- AVIATION
- BIKING IN NEW JERSEY
- BUS & TRAIN SCHEDULES

- COMPLETE STREETS
- CONSTRUCTION UPDATES
- DRAWBRIDGE SCHEDULES
- MOTORIST ASSISTANCE
- PEDESTRIAN SAFETY
- POTHOLE / MAINTENANCE
- REPORTING
- RIDESHARING

Public Problem Report

- RESEARCH
- RESEARCH LIBRARY
- ROADWAY INFORMATION & TRAFFIC
- MONITORING SYSTEM PROGRAM
- ROADWAY VIDEOLOG
- SOIL BORINGS
- STATUTORY AUTHORITY/RULES & REGULATIONS
- STRAIGHT LINE DIAGRAMS
- TRAFFIC CAMERA VIDEO LOG REQUEST
- TRAFFIC REGULATIONS
- HELPFUL LINKS
 - COMMUNITY LINKS
 - COMMUTER LINKS
 - CONSTRUCTION LINKS
 - ENGINEERING LINKS
 - PLANNING LINKS
 - REFERENCE LINKS
- NEOGOV

References

- REFERENCE - HOME
- CRASH RECORDS
- CADD SUPPORT
- COUNTY ROAD SIDEWALK INVENTORY
- GEOGRAPHIC INFORMATION SYSTEMS
- LONG RANGE TRANSPORTATION PLAN
- OPEN PUBLIC RECORDS ACT



Statewide

- GOVERNOR PHIL MURPHY
- LT. GOVERNOR TAHESHA WAY
- NJ HOME
- SERVICES A TO Z
- DEPARTMENTS/AGENCIES
- FAQs
- CONTACT Us
- PRIVACY NOTICE
- LEGAL STATEMENT & DISCLAIMERS
- ACCESSIBILITY STATEMENT



Copyright © State of New Jersey, 1996-2018
 Office of Governor PO Box 001
 Trenton, NJ 08625
 609-292-6000