


MY FORECAST
 Central Park NY



Fair
45°F
 7°C [Get Detailed info](#)



Today
 Increasing Clouds
High: 47°F



Tonight
70% → 100%
 Breezy. Rain Likely then Heavy Rain
Low: 44°F

[change location](#)

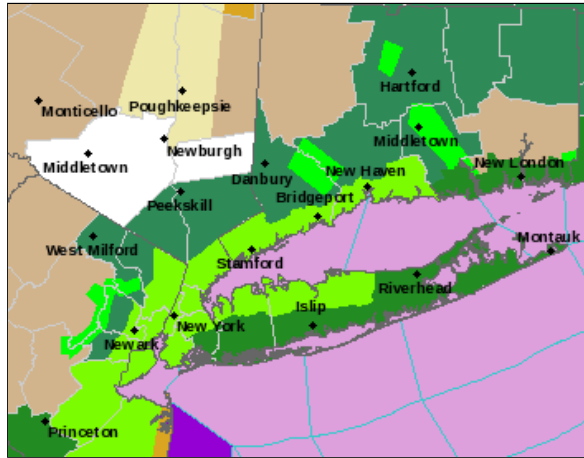
NWS Forecast Office New York, NY

[Weather.gov](#) > New York, NY

New York, NY
 Weather Forecast Office

- [Current Hazards](#)
- [Current Conditions](#)
- [Radar](#)
- [Forecasts](#)
- [Rivers and Lakes](#)
- [Climate and Past Weather](#)
- [Local Programs](#)

Click a location below for detailed forecast.



Last Map Update: Fri, Jan. 12, 2024 at 10:50:07 am EST

[Watches, Warnings & Advisories](#)

[High Wind Warning](#)
[Storm Warning](#)
[Coastal Flood Warning](#)
[Flood Warning](#)
[Gale Warning](#)
[Coastal Flood Advisory](#)
[Small Craft Advisory](#)
[Wind Advisory](#)
[Flood Watch](#)
[Hazardous Weather Outlook](#)

Weather Story
 NATIONAL WEATHER SERVICE WFN

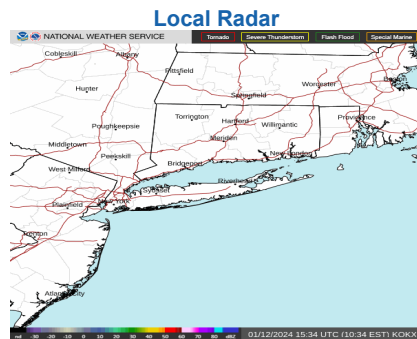
Strong Storm System Tonight Into Saturday

Decision Support Briefing #5
 As of: 6:00 AM January 12, 2024

What Has Changed?

- Wind advisories issued for NYC, Long Island, and Southern CT
- Gale warnings now in effect for all waters
- Key Messages...
 - Widespread minor to moderate river flooding likely. Locally major river flooding possible.
 - Widespread river urban and poor drainage flooding threat. Isolated flash flooding possible.
 - Widespread moderate coastal flooding likely for south shore of Queens, southern and eastern Long Island and SE CT coast with the Saturday morning high tide. Locally major flooding possible along the southern bays of LI and Queens.
 - Widespread dune erosion and scattered overwashes likely along the ocean beachfront Saturday morning.
 - Strong winds possible for the coast with Gale conditions likely on all waters.

New York, NY





[Skywarn](#)



[Marine Forecasts](#)



[Coastal Flooding](#)



[Beach and Surf](#)



[Past Weather](#)



[Fire Weather](#)