




FATAL Motor Vehicle Crash

COMPARATIVE DATA REPORT
FOR THE STATE OF NEW JERSEY



2017



COMPILED BY THE
NEW JERSEY STATE POLICE
FATAL ACCIDENT INVESTIGATION UNIT





State of New Jersey

OFFICE OF THE ATTORNEY GENERAL
DEPARTMENT OF LAW AND PUBLIC SAFETY
DIVISION OF STATE POLICE
POST OFFICE BOX 7068
WEST TRENTON, NJ 08628-0068
(609) 882-2000

PHILIP D. MURPHY
Governor

SHEILA Y. OLIVER
Lt. Governor

GURBIR S. GREWAL
Attorney General

PATRICK J. CALLAHAN
Colonel

Dear Reader:

The 2017 calendar year was another successful year for the nation in the reduction of fatal motor vehicle crashes. It is encouraging to see that motor vehicle fatalities on U.S. roadways decreased from 2016. In 2017, New Jersey recorded 591 fatal collisions that resulted in 624 deaths. Unfortunately, this represents an increase of 21 motor vehicle collisions and 22 fatalities, resulting in an average of 1.70 motor vehicle fatalities per day. The law enforcement community and certain non-profit organizations will remain committed in their respective traffic and public safety efforts. Through enforcement and education of the motoring public, we will continue to work towards the reduction of motor vehicle fatalities on our roadways.

As traffic related deaths continue to be the leading cause of death in New Jersey and the nation, we must continue our efforts in traffic safety awareness. In 2017, the recorded nationwide death toll on our roadways was 37,133 fatalities. This is an approximate decrease of 1.8% from 2016. In an effort to continue this trend, the law enforcement community reaffirms its commitment to enforcing traffic laws to reduce these occurrences. It is encouraging to see an approximate 10% decrease in alcohol related fatalities across New Jersey.

On the following pages, you will find statistics concerning this past calendar year's fatal motor vehicle crashes. The information was compiled by the Fatal Accident Investigation Unit within the Division of State Police. This report constitutes a detailed look at the causes and results of fatal crashes throughout the state during 2017. With the continued efforts and cooperation of the public, and federal, state and local agencies, I am convinced that our traffic safety records will continue to improve in the years ahead.

Sincerely,

Patrick J. Callahan
Colonel



"An Internationally Accredited Agency"

*New Jersey Is An Equal Opportunity Employer
Printed on Recycled Paper and Recyclable*



TABLE OF CONTENTS

STATISTICAL SUMMARY

2017 Quick Facts	1
2017 Motor Vehicle Fatal Crashes and Fatalities with a Comparison of the 1998-2017 Crashes and Fatalities	2
Crash Victim Classification by Month	3
Crashes and Fatalities by Month of Occurrence	3
Crash Victim Classification by County	4
Crashes by County of Occurrence and Roadway Classification	5
Fatalities and Injuries According to Crash Type Classification	6
Hours of Occurrence	7
Weather Conditions	7
Day of Occurrence	8
Age of Driver Victims	8
Age of Pedestrian Victims	8
Sex of Pedestrians	9
Condition of All Drivers	9
Alcohol Factor	10
Victim Alcohol Factor, 2013-2017 Comparison	11
Victim Alcohol Factors for the Year 2017	11
Alcohol Involvement of Deceased Drivers Related to Manner of Collision	12
Manner of Collision	12
Type of Vehicles Involved (Including Parked)	13
Character of Road	14
Road Designation	14
Age of Drivers	15
Sex of Drivers	15
What Drivers Were Doing	16
What Pedestrians Were Doing	16
Contributing Circumstances	17

SPECIFIC AREAS OF CONCERN

Interstate Highway Fatalities	18
Pedalcycle Crashes	20
Motorcycle Crashes	21
Tractor-Trailer Crashes	22
Restraint Usage	23
17 - 20 Age Group	24
Fatal Crashes and Persons Killed for Selected Holiday Periods	25
Ten Year Experience	26
Fatal Crash Investigation Summary by Troop	27
Fatal Crashes by County, Municipality, Date, Time and Location	30
Map - Fatalities by County	40

QUICK FACTS

- Nationwide, the fatality rate remained at a historic low of 1.16 fatalities per hundred million vehicle miles traveled.
- Nationwide preliminary statistics indicate there were 37,133 people killed.
- In New Jersey, there were 591 fatal crashes with 624 people killed.
- There was an increase of 21 fatal crashes and an increase of 22 fatalities.
- Of the fatalities, 24.8 % had consumed alcohol to some extent.
- Of all drivers, 10.4 % were legally intoxicated.
- An average of 1.71 persons were killed every day.
- There were 81 fatal crashes involving 86 motorcycles.
- Pedalcyclists accounted for 16 fatal crashes resulting in 17 fatalities.
- The pedestrian death toll was 183.
- There were a total of 25 hit and run fatal crashes involving 34 vehicles. The victims were comprised of 1 driver, 2 passengers, 20 pedestrians and 4 pedalcyclists.
- Of the 873 drivers listed, 50 New Jersey drivers and 5 out-of-state drivers were suspended. There were 15 drivers without valid licenses.
- There are 38,896 miles of public open roads in the state of New Jersey, indicating one death for every 62.3 miles.
- Straight roads were involved in 80.2 % of all fatal crashes.
- Of all fatal crashes, 82.1 % occurred during clear weather conditions.
- Of the known drivers involved in fatal crashes, 74.3 % were males.
- Of the vehicles involved in fatal crashes, 48.1 % involved passenger cars.
- There were 31 tractor-trailers involved in 29 fatal crashes which resulted in 30 fatalities.

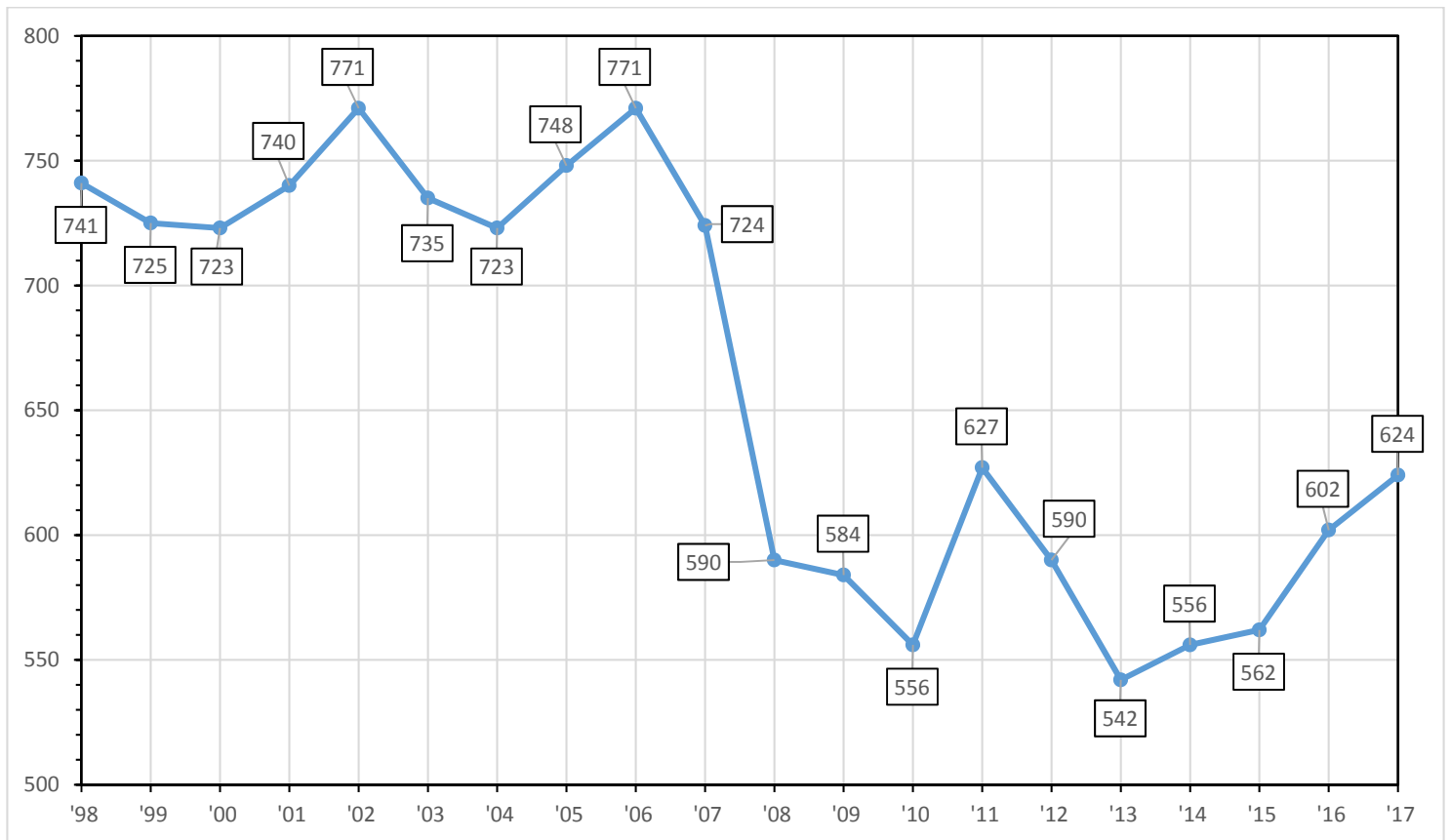
SUMMARY

Statistical Summary of 2017 Motor Vehicle Fatal Crashes and Fatalities with a Comparison of the 2013-2017 Crashes and Fatalities.

Statistics	2013	2014	2015	2016	2017
Fatal Crashes	508	523	522	570	591
Fatalities	542	556	562	602	624

TREND IN FATALITIES

20 Year Trend



VICTIM CLASSIFICATION BY MONTH - 2017

Month	Driver	Passenger	Pedalcyclist	Pedestrian	Totals
January	21	5	2	17	45
February	15	4	2	4	25
March	21	7	0	17	45
April	30	5	0	9	44
May	26	11	0	8	45
June	35	10	2	12	59
July	34	8	1	19	62
August	30	5	2	14	51
September	35	11	1	15	62
October	33	6	6	20	65
November	30	8	1	25	64
December	29	5	0	23	57
Totals	339	85	17	183	624

CRASHES AND FATALITIES BY MONTH OF OCCURRENCE

Month	Crashes					Fatalities				
	2013	2014	2015	2016	2017	2013	2014	2015	2016	2017
January	40	39	39	42	44	42	39	41	42	45
February	21	31	36	40	24	21	31	37	42	25
March	55	46	38	37	43	57	48	40	44	45
April	29	41	29	42	39	32	43	30	42	44
May	44	45	44	49	42	46	50	50	51	45
June	49	46	54	44	55	52	52	55	47	59
July	38	43	41	57	59	41	50	46	60	62
August	52	51	40	58	49	60	57	45	61	51
September	42	46	51	45	59	43	48	57	48	62
October	39	38	42	57	61	42	39	45	60	65
November	50	42	49	48	63	52	44	53	51	64
December	49	55	59	51	53	54	55	63	54	57
TOTAL	508	523	522	570	591	542	556	562	602	624

CRASH VICTIM CLASSIFICATION BY COUNTY

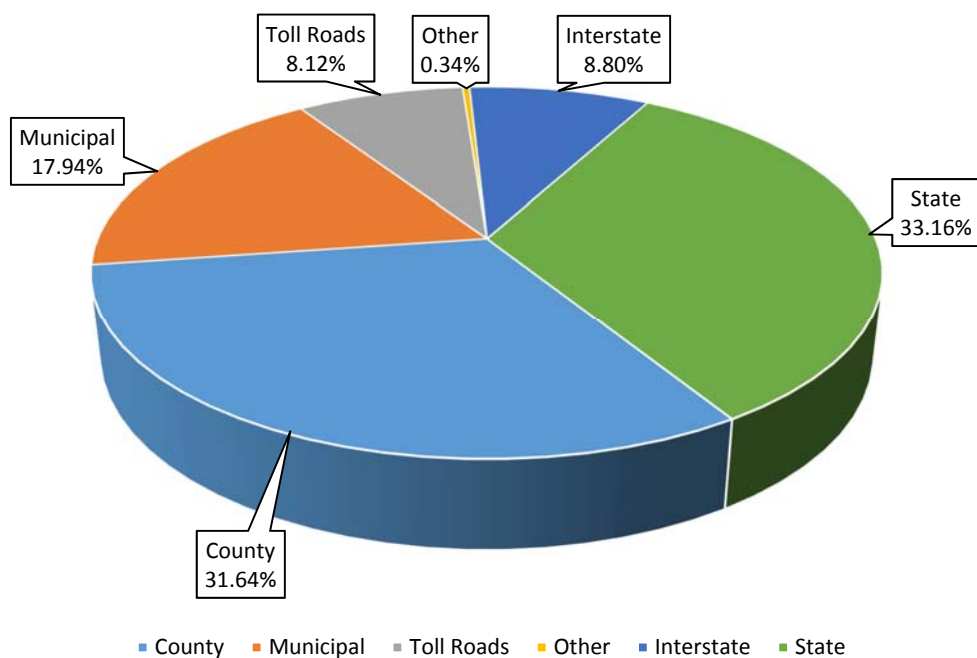
County	Victim Classification					
	Crashes	Killed	Driver	Passenger	Pedestrian	Pedalcyclist
Atlantic	34	36	21	5	10	0
Bergen	25	27	13	5	8	1
Burlington	46	48	31	5	12	0
Camden	40	44	22	6	15	1
Cape May	15	16	9	5	2	0
Cumberland	24	26	16	4	5	1
Essex	39	40	14	3	22	1
Gloucester	43	44	25	9	9	1
Hudson	23	26	6	2	15	3
Hunterdon	8	8	7	0	1	0
Mercer	26	26	13	2	11	0
Middlesex	44	48	26	7	13	2
Monmouth	40	43	25	6	11	1
Morris	26	29	16	5	7	1
Ocean	52	53	28	8	13	4
Passaic	18	18	9	4	5	0
Salem	15	17	16	1	0	0
Somerset	22	23	13	2	7	1
Sussex	7	7	6	0	1	0
Union	33	34	17	3	14	0
Warren	11	11	6	3	2	0
TOTAL	591	624	339	85	183	17

CRASHES BY COUNTY OF OCCURRENCE AND ROADWAY CLASSIFICATION

County	Interstate	State	County	Municipal	Toll Roads	Other	TOTALS
Atlantic	0	10	12	7	5	0	34
Bergen	1	7	8	6	3	0	25
Burlington	6	14	14	10	2	0	46
Camden	5	20	9	4	2	0	40
Cape May	0	4	7	2	2	0	15
Cumberland	0	11	11	2	0	0	24
Essex	1	8	12	15	3	0	39
Gloucester	2	21	16	2	2	0	43
Hudson	0	5	6	10	2	0	23
Hunterdon	1	5	2	0	0	0	8
Mercer	4	12	5	3	2	0	26
Middlesex	1	15	12	10	6	0	44
Monmouth	0	17	11	7	5	0	40
Morris	13	2	7	4	0	0	26
Ocean	1	17	22	3	8	1	52
Passaic	2	3	7	5	0	1	18
Salem	0	6	6	2	1	0	15
Somerset	6	3	8	5	0	0	22
Sussex	0	3	4	0	0	0	7
Union	3	13	4	8	5	0	33
Warren	6	0	4	1	0	0	11
TOTAL	52	196	187	106	48	2	591

NOTE: US roadways are included in the State Highway column. Other roadways include State, County and Municipal Parks and Institutions and US Government Property.

Breakdown in Percentages of 591 Crashes during 2017



FATALITIES AND INJURIES ACCORDING TO CRASH TYPE CLASSIFICATION

	Total Crashes					Total Fatalities					Total Injured				
Type	2013	2014	2015	2016	2017	2013	2014	2015	2016	2017	2013	2014	2015	2016	2017
Pedestrian	128	167	170	163	179	128	169	177	167	183	18	34	46	38	35
Other Motor Vehicle	186	183	158	192	196	200	200	177	205	217	279	256	246	280	274
Railroad Train	1	0	1	2	1	2	0	1	2	1	0	0	4	4	0
Parked Vehicle	5	7	11	3	14	5	8	13	3	15	4	1	9	0	3
Pedalcycle	14	11	18	17	16	14	11	18	17	17	2	0	5	1	3
Animal	3	3	2	1	4	3	3	2	1	4	2	0	1	0	1
Fixed/Other Object	139	135	137	169	156	155	148	147	183	164	61	46	45	56	44
Non-Collision	29	14	23	20	23	31	14	25	21	23	27	8	17	19	7
Other	3	3	2	3	2	4	3	2	3	2	0	0	1	0	1
TOTAL	508	523	522	570	591	542	556	562	602	624	393	345	374	398	368

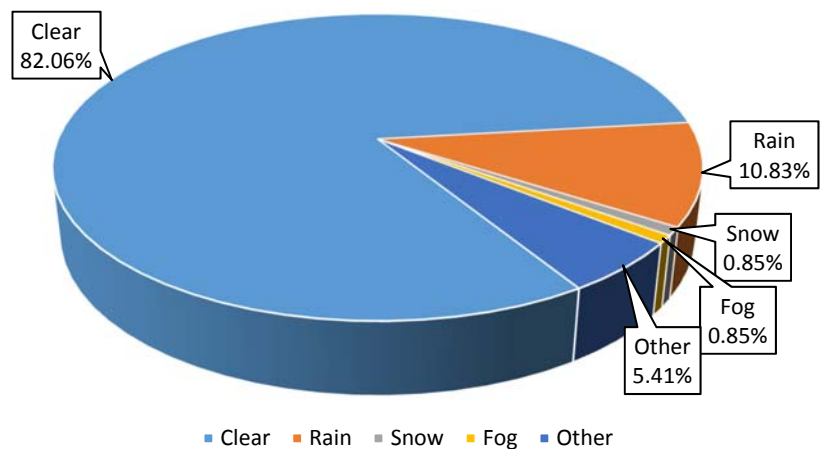
In 2017 there were 591 fatal crashes in which 624 persons were killed and 368 persons injured.

HOURS OF OCCURRENCE

Time Of Occurrence	2013	2014	2015	2016	2017
12:00 to 12:59 a.m.	17	17	24	18	20
1:00 to 1:59 a.m.	16	27	22	17	21
2:00 to 2:59 a.m.	13	19	12	23	18
3:00 to 3:59 a.m.	16	20	14	28	15
4:00 to 4:59 a.m.	18	14	9	25	16
5:00 to 5:59 a.m.	9	18	10	22	20
6:00 to 6:59 a.m.	25	20	24	28	27
7:00 to 7:59 a.m.	18	14	17	21	22
8:00 to 8:59 a.m.	12	16	17	17	11
9:00 to 9:59 a.m.	21	16	23	12	11
10:00 to 10:59 a.m.	20	12	21	13	22
11:00 to 11:59 a.m.	11	15	16	22	21
12:00 to 12:59 p.m.	22	25	18	24	24
1:00 to 1:59 p.m.	25	21	23	25	21
2:00 to 2:59 p.m.	20	30	15	24	32
3:00 to 3:59 p.m.	33	27	32	29	33
4:00 to 4:59 p.m.	26	26	25	21	23
5:00 to 5:59 p.m.	35	23	30	18	41
6:00 to 6:59 p.m.	20	33	22	42	35
7:00 to 7:59 p.m.	29	31	37	26	38
8:00 to 8:59 p.m.	26	27	34	39	41
9:00 to 9:59 p.m.	28	24	31	38	28
10:00 to 10:59 p.m.	30	26	25	24	27
11:00 to 11:59 p.m.	18	22	21	14	24
TOTAL	508	523	522	570	591

WEATHER CONDITIONS

Clear	485
Rain	64
Snow	5
Fog	5
Other	32
Total	591



DAY OF OCCURRENCE

Day of Occurrence	2013	2014	2015	2016	2017
Sunday	74	82	73	82	109
Monday	65	66	56	70	77
Tuesday	65	69	63	70	67
Wednesday	66	67	87	72	68
Thursday	70	77	72	81	83
Friday	85	68	79	91	101
Saturday	83	94	92	104	86
TOTAL	508	523	522	570	591

AGE OF DRIVER VICTIMS

Age Of Driver	Number Killed				
	2013	2014	2015	2016	2017
16 and under	1	0	0	2	2
Age 17	1	3	4	4	2
18 - 20	15	20	14	15	14
21 - 24	28	26	35	33	20
25 - 29	35	31	35	44	49
30 - 39	44	39	33	66	61
40 - 49	39	41	37	32	49
50 - 64	58	75	59	72	71
65 and older	83	60	59	62	71
TOTAL	304	295	276	330	339

AGE OF PEDESTRIAN VICTIMS

Age Of Pedestrian	Number Killed				
	2013	2014	2015	2016	2017
0 - 4	3	2	3	2	0
5 - 9	1	1	1	3	2
10 - 14	1	4	1	2	2
15 - 19	4	6	7	6	3
20 - 24	15	15	8	6	8
25 - 44	27	41	46	48	47
45 - 64	46	60	63	54	69
65 - 74	14	19	24	21	30
75 and older	21	22	20	23	21
Unknown	0	0	0	1	1
TOTAL	132	170	173	166	183

SEX OF PEDESTRIANS

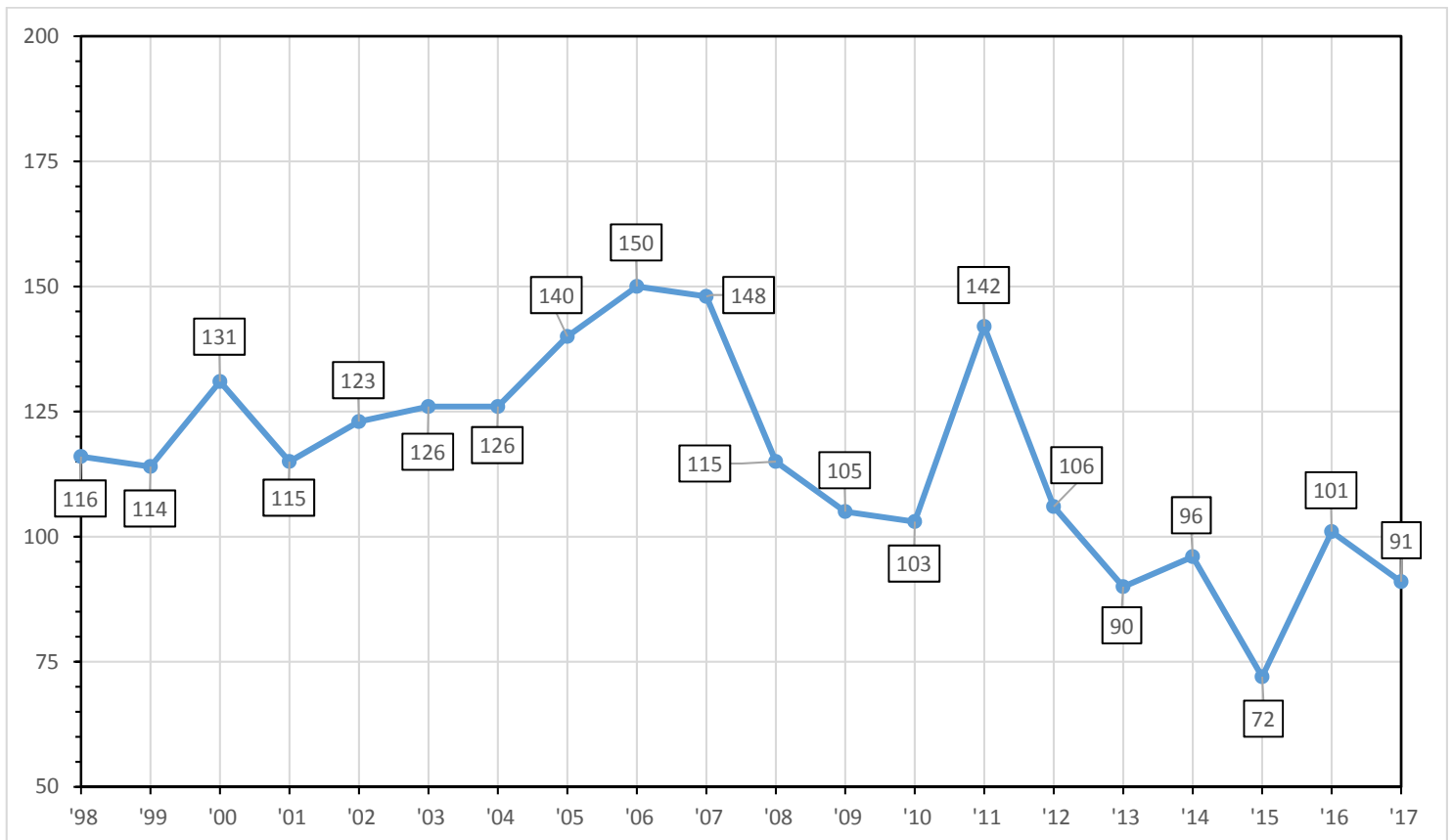
Sex	2013	2014	2015	2016	2017
Male	93	109	117	108	122
Female	39	61	56	58	61
TOTAL	132	170	173	166	183

CONDITION OF ALL DRIVERS

Condition	Drivers
Unknown	13
Apparently Normal	632
Alcohol Use	59
Drug Use (Illicit)	79
Medication	21
Alcohol & Drug/Medication Use	57
Physical Handicaps	0
Illness	10
Fatigue	0
Fell Asleep	2
Other	0
TOTAL	873

20 YEAR TREND

Intoxicated Drivers Involved in Fatal Crashes



ALCOHOL FACTOR

There were 624 fatalities during 2017. Of the fatalities, 339 were drivers, 85 were passengers, 183 were pedestrians and 17 were pedalcyclists. Of this total, 524 were tested for alcohol and 100 were not tested. Of the 524 tested, 155 were positive for alcohol in varying degrees and 369 were negative. This indicates that 29.6 % of the fatalities tested were positive for alcohol and 70.4 % were negative. 105 drivers, 15 passengers, 38 pedestrians and 4 pedalcyclists tested positive for drugs.

In 158 of the 591 crashes, Driving While Intoxicated (alcohol and/or drugs) was listed as the major contributing factor. There were 174 people killed as a result of these 158 crashes.

1.) DRIVERS:

Deceased: There were a total of 339 drivers killed of which 293 were tested for alcohol. Of those tested, 86 were positive and 207 were negative, indicating 29.4 % had consumed an alcoholic beverage. Of the 86 imbibing drivers, 67 or 77.9 % had an alcohol level of .08 % or higher.

Surviving: There were a total of 534 surviving drivers of which 153 were tested for alcohol. Of those tested, 32 were positive and 121 were negative, indicating 20.9 % had consumed an alcoholic beverage. Of the 32 imbibing drivers, 24 or 75.0 % had an alcohol level of .08 % or higher.

2.) **Passengers:** There were a total of 85 passengers killed of which 58 were tested for alcohol. Of those tested, 12 were positive and 46 were negative, indicating 20.7 % had consumed an alcoholic beverage.

3.) **Pedestrians:** There were a total of 183 pedestrians killed of which 161 were tested for alcohol. Of those tested, 53 were positive and 108 were negative, indicating 32.9 % had consumed an alcoholic beverage.

4.) **Pedalcyclists:** There were a total of 17 pedalcyclists killed of which 12 were tested for alcohol. Of those tested, 4 were positive and 8 were negative, indicating 33.3 % had consumed an alcoholic beverage.

SURVIVING DRIVER ALCOHOL FACTORS

	.01% - .03%	.04% - .07%	.08% - .10%	.11% & over	Negative	No test	Total
Drivers	4	4	5	19	121	381	534

EVALUATION:

2017 showed a 9.9 % decrease in alcohol-related fatalities. The number of fatal accident victims with blood alcohol readings above the legal limit decreased from 132 in 2016 to 118 in 2017, a decrease of 10.6 %. Deceased drivers with alcohol involvement showed a 11.3 % decrease when compared to 2016.

ALCOHOL & DRUG USE:

13 surviving drivers, 42 deceased drivers, 7 passengers, 12 pedestrians and 1 pedalcyclists tested positive for alcohol and drugs (Illicit & Medication).

23 surviving drivers, 63 deceased drivers, 8 passengers, 26 pedestrians and 3 pedalcyclists tested positive for drugs (Illicit & Medication) alone.

VICTIM ALCOHOL FACTOR 2013 - 2017 COMPARISON

	.01 % - .03 %					.04 % - .07 %					.08 % - .10 %									
	2013	2014	2015	2016	2017	2013	2014	2015	2016	2017	2013	2014	2015	2016	2017					
Drivers	12	13	8	13	11	4	5	5	7	8	5	9	9	6	6					
Passengers	3	0	7	6	2	4	1	3	4	2	1	1	2	5	2					
Pedestrians	4	9	2	6	4	1	4	8	3	9	3	3	3	5	6					
Pedalcyclists	0	1	1	1	1	1	0	0	0	0	1	0	0	1	0					
TOTAL	19	23	18	26	18	10	10	16	14	19	10	13	14	17	14					
	.11 % and Over					Negative					No Test					TOTAL				
	2013	2014	2015	2016	2017	2013	2014	2015	2016	2017	2013	2014	2015	2016	2017	2013	2014	2015	2016	2017
Drivers	63	64	42	71	61	175	158	161	181	207	45	46	51	52	46	304	295	276	330	339
Passengers	6	14	9	6	6	52	41	41	42	45	26	23	34	26	28	92	80	96	89	85
Pedestrians	33	47	40	37	34	71	75	98	93	108	20	32	22	22	22	132	170	173	166	183
Pedalcyclists	2	3	3	1	3	8	7	6	9	9	2	0	7	5	4	14	11	17	17	17
TOTAL	104	128	94	115	104	306	281	306	325	369	93	101	114	105	100	542	556	562	602	624

There were 162 victims that tested positive for drugs.

VICTIM ALCOHOL FACTORS FOR THE YEAR 2017

	.01% - .03%	.04% - .07%	.08% - .10%	.11% & over	Negative	No Test	TOTAL
Drivers	11	8	6	61	207	46	339
Passengers	2	2	2	6	45	28	85
Pedestrians	4	9	6	34	108	22	183
Pedalcyclists	1	0	0	3	9	4	17
TOTAL	18	19	14	104	369	100	624

LEGEND NEGATIVE: Tested and found to be negative.

NO TEST: Because of delayed death, age factor, contamination of samples, and the failure on the part of some investigative agencies and medical examiners to cause a test to be performed on victims.

NOTE: 105 drivers, 15 passengers, 38 pedestrians and 4 pedalcyclists tested positive for drugs.

ALCOHOL INVOLVEMENT OF DECEASED DRIVERS RELATED TO MANNER OF COLLISION

Manner of Collision	.01 - .07 %	.08 % and above	Alcohol & Drugs	Drugs Alone
Angle	2	4	3	10
Same Direction - Rear End	3	5	3	2
Opposite Direction - Head On/Angular	3	7	8	12
Opposite Direction - Left/U-Turn	4	0	3	6
Fixed Object	6	37	20	27
Pedestrian	0	0	0	0
Railroad Train	0	0	0	0
Pedalcycle	0	0	0	0
Struck Parked Vehicle	0	2	1	3
Overturned	0	9	4	1
Other Object	0	0	0	2
Sideswipe	1	2	0	0
Encroachment	0	0	0	0
Animal	0	1	0	0
Backing	0	0	0	0
TOTAL	19	67	42	63

NOTE: Drivers that test positive for both alcohol and drug use are counted in both the appropriate BAC column and in the Alcohol / Drugs column.

MANNER OF COLLISION

Manner of Collision - All Crashes	2013	2014	2015	2016	2017
Angle	50	39	44	54	67
Same Direction - Rear End	38	54	24	35	36
Opposite Direction - Head On/Angular	55	52	56	56	49
Opposite Direction - Left/U-Turn	23	21	20	28	24
Fixed Object	138	134	135	168	151
Pedestrian	128	167	170	163	179
Other*	27	25	37	28	42
Sideswipe	20	17	13	18	20
Overturned	29	14	23	20	23
TOTAL	508	523	522	570	591

* Other categories include - Struck Parked Vehicle, Backing, Encroachment, Animal, Pedalcycle, Other Object and Railroad Train.

TYPE OF VEHICLES INVOLVED (Including Parked)

	Fatal Crashes				
	2013	2014	2015	2016	2017
Passenger Vehicle	426	397	413	453	451
Recreation Vehicle	0	0	0	0	0
Taxicab / Limo	9	3	4	4	4
Motorcycle	57	62	51	70	86
Moped	0	1	1	2	0
Pickup	59	57	57	76	73
Sport Utility Vehicle	112	144	139	140	199
Van	6	4	6	8	6
Fire / Rescue	0	0	0	1	0
Police Vehicle	1	4	7	4	4
Ambulance	0	1	3	2	1
Bus	8	11	7	9	6
School Bus	6	6	4	6	2
Single Unit 2-Axle	21	22	23	21	15
Single Unit 3-Axle	17	12	16	10	13
Truck / Trailer	4	1	0	2	0
Truck (Bobtail)	0	1	0	2	1
Semi-Trailer (Tractor-Trailer)	31	55	34	29	35
Doubles	0	0	0	1	0
Triples	0	0	0	0	0
Heavy Truck	1	0	0	0	0
Other	32	48	52	45	42
TOTAL	790	829	817	885	938

CHARACTER OF ROAD

Road Character	Fatal Crashes				
	2013	2014	2015	2016	2017
Straight and Level	262	295	278	296	296
Straight and Grade	34	45	39	37	36
Straight at Hillcrest/Sag	7	3	6	3	7
Curve and Level	68	55	59	77	77
Curve and Grade	35	38	32	27	28
Curve at Hillcrest	3	3	3	4	2
Intersection	99	84	105	126	145
Other	0	0	0	0	0
TOTAL	508	523	522	570	591

ROAD DESIGNATION

Road Designation	Fatal Crashes				
	2013	2014	2015	2016	2017
Interstate	39	36	32	40	52
State	174	191	168	208	196
County	166	162	183	177	187
Municipal	99	86	103	90	106
Toll Roads	30	48	35	54	48
Other	0	0	1	1	2
TOTAL	508	523	522	570	591

NOTE: US roadways are included in the State Highway column.

*Other roadways include State, County and Municipal Parks and Institutions and US Government Property.

AGE OF DRIVERS

Age of Driver	Fatal Crashes				
	2013	2014	2015	2016	2017
16 and under	2	0	1	3	3
Age 17	10	7	14	13	12
18 - 20	36	51	44	49	38
21 - 24	67	66	85	96	59
25 - 29	79	87	96	101	104
30 - 39	121	133	109	131	160
40 - 49	124	114	116	120	157
50 - 64	147	198	165	176	195
65 and over	150	114	120	129	138
Unknown*	16	19	19	14	7
TOTAL	752	789	769	832	873

SEX OF DRIVERS

Sex of Driver	Fatal Crashes				
	2013	2014	2015	2016	2017
Male	551	560	563	605	649
Female	183	210	188	213	217
Transitional	0	0	0	1	0
Unknown	18	19	18	13	7
TOTAL	752	789	769	832	873

* Unknown includes hit-and-run and parked vehicle crashes where driver information is not known or applicable.

WHAT DRIVERS WERE DOING

Driver Pre-Crash Action	Fatal Crashes				
	2013	2014	2015	2016	2017
Going Straight Ahead	524	557	523	574	585
Making Right Turn	7	8	12	3	8
Making Left Turn	55	42	62	74	69
Making U Turn	5	2	3	1	2
Starting From Parked	1	0	0	2	1
Starting In Traffic	4	11	5	8	7
Slowing or Stopping	13	21	13	13	18
Stopped in Traffic	21	36	19	20	34
Parking	0	1	0	0	0
Parked	4	3	8	2	5
Changing Lanes	18	14	12	18	10
Entering Traffic Lane	5	5	1	1	1
Backing	5	4	6	4	1
Driverless / Moving	0	0	0	1	0
Passing	8	8	11	8	13
Negotiating Curve	76	67	83	94	109
Driving on Shoulder	1	2	1	1	3
Right Turn on Red	0	0	0	0	1
Deliberate Act	0	0	0	0	0
Other	3	4	4	4	6
Unknown	2	4	6	4	0
TOTAL	752	789	769	832	873

WHAT PEDESTRIANS WERE DOING

Pedestrian Pre-Crash Action	Fatal Crashes				
	2013	2014	2015	2016	2017
Crossing at Marked Crosswalk	22	26	41	33	40
Crossing at Unmarked Crosswalk	12	19	15	14	12
Crossing Where Prohibited	55	57	61	66	91
Other Pedestrian Action in Roadway	19	33	30	22	20
Pedestrian Off Of Roadway	4	6	8	10	9
Deliberate Action	0	0	0	0	0
Other Pedestrian Action	20	29	18	21	11
TOTAL	132	170	173	166	183

CONTRIBUTING CIRCUMSTANCES

Contributing Circumstances	2013	2014	2015	2016	2017
Unsafe Speed	82	70	83	79	61
Driver Inattention	165	190	166	217	196
Failed to Obey Traffic Signal	39	27	34	36	23
Failed to Obey Stop Sign	**	**	**	**	16
Failed to Yield Right of Way	51	37	50	40	59
Improper Lane Change	6	9	5	12	5
Improper Passing	3	5	11	9	11
Failed to Use Turn Signal	0	0	1	0	0
Improper Turn	5	2	3	7	7
Following Too Closely	4	2	3	2	4
Unsafe Backing	3	3	6	2	1
Improper Vehicle Lights	0	0	0	0	0
Traveling Wrong Way	8	6	4	7	7
Improper Parking	0	0	1	0	1
Failure to Keep Right	48	51	39	40	46
Other Driver Action	22	27	27	30	30
Mechanical Failure	2	4	3	5	3
Road / Environmental Factor	6	9	28	4	8
Pedestrian Violation	101	133	129	121	150
Pedalcyclist Violation	10	7	13	12	12
TOTAL	555	582	606	623	640

NOTE: In some crashes, alcohol and/or drug involvement may have contributed to the crash, however other driving actions are the proximate cause of the crash. For a detailed analysis of alcohol and drug related crashes, see the Alcohol Factor Report on Page 10.

** - "Failure to Obey Stop Sign" data was reported under "Failed to Obey Traffic Signal" on NJTR-1 crash report for years prior to 2017. As of 2017, data is reported separately.

SPECIFIC AREAS OF CONCERN

INTERSTATE HIGHWAY FATALITIES

The Interstate Highway System of New Jersey is 100% completed, with 420.32 miles open to the motoring public. During 2017, the death rate averaged 6.08 deaths per month and 1 death for every 5.76 miles of highway. A concise analysis of victim classification, alcohol involvement, driver ages, contributing circumstances and manner of collision is outlined on the following page.

INTERSTATE HIGHWAY MILEAGE

Highway Number	Mileage Open	Fatal Crashes by Highway
I-76	3.04	1
I-78	67.83	10
I-80	68.35	16
I-95	86.73	20
I-195	34.17	2
I-278	2.00	0
I-280	17.85	3
I-287	67.54	5
I-295	68.06	11
I-676	4.75	3
TOTAL	420.32	71

I-95 includes sections of the New Jersey Turnpike.

INTERSTATE HIGHWAY FATALITIES

2017

Interstate Fatal Crashes: 71

Interstate Fatalities: 73

Victim Classification

Drivers	54
Passengers	11
Pedestrians	8
Pedalcyclists	0
TOTAL	73

Contributing Circumstances

Unsafe Speed	3
Driver Inattention	48
Improper Lane Change	3
Improper Passing	0
Failed to Use Turn Signal	0
Following Too Closely	0
Traveling Wrong Way	1
Failure to Keep Right	0
Mechanical Failure	2
Road / Environmental Factor	2
Pedestrian Violation	5
Pedalcyclist Violation	0
Other / Unknown	9
No Improper Driving	40
TOTAL	113

Age of Drivers

16 & under	0
17	0
18 - 20	3
21 - 24	10
25 - 29	9
30 - 39	15
40 - 49	26
50 - 64	31
65 & over	13
Unknown	1
TOTAL	108

Manner of Collision

Angle	4
Same Direction - Rear End	10
Opposite Direction - Head On / Angular	2
Opposite Direction - Left / U-Turn	0
Fixed Object	24
Pedestrian	6
Sideswipe	8
Overtaken	6
Other	11
TOTAL	71

Victim Alcohol Factors

	.01% - .03%	.04% - .07%	.08% - .10%	.11% & over	Negative	No Test	TOTAL
Drivers	0	0	2	5	41	6	54
Passengers	0	0	0	0	7	4	11
Pedestrians	0	1	0	0	6	1	8
Pedalcyclists	0	0	0	0	0	0	0
TOTAL	0	1	2	5	54	11	73

3 drivers tested positive for alcohol and drugs (Illicit & Medication).

7 drivers, 1 passenger and 1 pedestrian tested positive for drugs (Illicit & Medication) alone.

FATAL PEDALCYCLE CRASHES

	2013	2014	2015	2016	2017
Pedalcycle Crashes	14	11	17	17	16
Fatalities	14	11	17	17	17

Age of Victim

	2013	2014	2015	2016	2017
0 - 3	1	0	0	0	1
4 - 10	0	0	0	0	0
11 - 15	0	1	1	1	3
16 - 20	0	0	3	0	2
21 - 30	5	2	1	2	0
31 - 40	3	2	2	4	1
41 - 50	0	1	5	2	4
51 - 60	4	2	3	3	4
61 & over	1	3	2	5	2
Unknown	0	0	0	0	0
TOTAL	14	11	17	17	17

Classification of Victim

	2013	2014	2015	2016	2017
Drivers	14	11	17	17	16
Passengers	0	0	0	0	1
TOTAL	14	11	17	17	17

Contributing Circumstances

	2013	2014	2015	2016	2017
No Improper Driving	4	4	4	5	4
Driver Inattention	1	2	2	1	1
Failed to Yield Right of Way	5	2	5	5	5
Failed to Obey Traffic Control	0	1	2	3	3
Failure to Keep Right	1	1	2	0	2
Improper Turn	0	0	0	0	0
Other	3	1	2	3	1
Unknown	0	0	0	0	0
TOTAL	14	11	17	17	16

ALCOHOL/DRUG INVOLVEMENT

Of the 17 pedalcyclist fatalities, 13 were tested. Of those 13 tested, 3 tested positive for drugs only, 3 tested positive for alcohol only and 1 tested positive for alcohol and drugs. 6 were negative for alcohol and/or drugs and 4 were not tested.

FATAL MOTORCYCLE CRASHES

	2013	2014	2015	2016	2017
Motorcycle Crashes	54	60	50	68	80
Fatalities	56	61	51	69	84

Age of Drivers

	2013	2014	2015	2016	2017
16 & under	0	0	0	0	0
17 - 20	5	0	4	5	5
21 - 30	13	16	17	19	19
31 - 40	9	11	6	15	22
Over 40	28	32	21	28	34
TOTAL	55	59	48	67	80

Manner of Collision

	'13	'14	'15	'16	'17
Angle	17	11	7	13	19
Same Direction - Rear End	6	7	5	6	10
Opposite Direction - Head On/Angular	1	3	2	5	3
Opposite Direction - Left/U-Turn	5	12	11	16	13
Fixed Object	6	17	15	20	17
Pedestrian	0	1	2	0	0
Other	4	1	3	2	6*
Sideswipe	4	5	3	3	3
Overtaken	11	3	2	3	9
TOTAL	54	60	50	68	80

*2017 Includes 2 Animal In Roadway Crashes, 3 Struck Parked Vehicle Crashes and 1 Non-Fixed Object Crash.

Classification of Victim

	2013	2014	2015	2016	2017
Drivers	55	59	48	67	80
Passengers	1	2	1	2	4
TOTAL	56	61	49	69	84

Contributing Circumstances

	'13	'14	'15	'16	'17
Unsafe Speed	20	16	15	16	21
Driver Inattention	12	13	12	18	19
Improper Lane Change	2	2	1	1	1
Improper Passing	0	1	1	4	7
Failed to Use Turn Signal	0	0	0	0	0
Following Too Closely	1	1	0	1	0
Failure to Keep Right	2	1	1	1	0
Mechanical Failure	0	0	0	0	0
Road/Environmental Factor	1	2	0	1	1
Pedestrian Violation	0	0	1	0	0
Pedalcyclist Violation	0	0	0	0	0
Other/Unknown	7	4	2	6	8
No Improper Driving	10	19	16	19	23
TOTAL	55	59	49	67	80

Victim Alcohol Factors

	.01% - .03%	.04% - .07%	.08% - .10%	.11% & over	Negative	No Test	TOTAL
Drivers	4	6	2	14	47	7	80
Passengers	0	1	0	0	2	1	4
TOTAL	4	7	2	14	49	8	84

11 deceased drivers and 1 passengers tested positive for alcohol and drugs (Illicit & Medication). 18 deceased drivers and 1 passengers tested positive for drugs (Illicit & Medication) alone.

FATAL TRACTOR-TRAILER CRASHES

	2013	2014	2015	2016	2017
Tractor-Trailer Crashes	26	43	27	24	29
Fatalities	29	47	27	24	30

Manner of Collision

	'13	'14	'15	'16	'17
Angle	0	2	2	4	8
Same Direction - Rear End	6	20	4	4	5
Opposite Direction - Head On/Angular	5	3	3	4	3
Opposite Direction - Left/U-Turn	2	1	0	1	0
Fixed Object	1	2	3	1	1
Pedestrian	3	5	5	4	4
Other	3	6	6	1	3
Sideswipe	6	4	1	3	3
Overtaken	0	0	3	2	2
TOTAL	26	43	27	24	29

Tractor-Trailer Contributing Circumstances

	'13	'14	'15	'16	'17
Unsafe Speed	1	0	1	1	0
Driver Inattention	3	10	7	2	6
Improper Lane Change	1	0	0	1	0
Improper Passing	0	0	0	0	0
Failed to Use Turn Signal	0	0	0	0	0
Following Too Closely	0	1	1	0	0
Failure to Keep Right	0	0	0	0	0
Mechanical Failure	1	1	0	1	0
Road/Environmental Factor	1	2	5	0	0
Other/Unknown	4	5	3	3	2
No Improper Driving	18	34	15	17	23
TOTAL	29	53	32	25	31

Victim Classification

	2013	2014	2015	2016	2017
Drivers	4	6	6	1	3
Passengers	0	1	0	0	0
TOTAL	4	7	6	1	3

Other Victim Classifications

	2013	2014	2015	2016	2017
Drivers	16	23	10	18	18
Passengers	3	9	4	0	4
Pedestrians	4	7	5	4	5
Pedalcyclists	2	1	2	1	0
TOTAL	25	40	21	23	27

Other Involved Contributing Circumstances

	'13	'14	'15	'16	'17
Unsafe Speed	0	2	1	1	0
Driver Inattention	8	13	8	6	8
Improper Lane Change	1	0	0	1	0
Improper Passing	0	1	0	1	0
Failed to Use Turn Signal	0	0	0	0	0
Following Too Closely	1	0	0	0	0
Failure to Keep Right	5	1	2	2	2
Mechanical Failure	0	1	0	0	0
Road/Environmental Factor	0	0	14	0	0
Other/Unknown	2	5	3	5	8
No Improper Driving	6	27	4	11	10
Pedestrian Violation	3	4	5	3	4
No Pedestrian Violation	1	3	0	1	1
TOTAL	27	57	37	31	33

TRACTOR-TRAILER VICTIM ALCOHOL FACTORS

	VICTIM ALCOHOL FACTORS						
	.01% - .03%	.04% - .07%	.08% - .10%	.11% & over	Negative	No test	TOTAL
Drivers	0	0	0	0	3	0	3
Passengers	0	0	0	0	0	0	0
TOTAL	0	0	0	0	3	0	3

OTHER VICTIM ALCOHOL FACTORS

	VICTIM ALCOHOL FACTORS						
	.01% - .03%	.04% - .07%	.08% - .10%	.11% & over	Negative	No test	TOTAL
Drivers	0	0	0	2	14	2	18
Passengers	0	0	0	0	3	1	4
Pedalcyclists	0	0	0	0	0	0	0
Pedestrians	0	0	0	0	5	0	5
TOTAL	0	0	0	2	22	3	27

1 driver and 1 pedestrian tested positive for drugs.

SAFETY EQUIPMENT USAGE

Safety Equipment Used	Driver survived	Driver killed	Passenger killed
Unknown	31	12	4
None	17	40	17
Lap Belt	1	2	0
Harness	0	0	0
Lap Belt & Harness	315	30	10
Child Restraint-Forward Facing	0	0	0
Child Restraint-Rear Facing	0	0	0
Child Restraint-Booster	0	0	0
Helmet	3	62	3
Unapproved Helmet	1	14	1
Airbag Only	23	68	18
Airbag & Seatbelts	143	111	32
Safety Vest (Ped only)	0	0	0
Other	0	0	0
Total	534	339	85

Based on the various sources of information (crash reports, observations, interviews, evidence), the seat belt data may not be completely reliable.

17 - 20 AGE GROUP

Listed below are the 17 to 20-year-old drivers involved in fatal motor vehicle crashes.

Year	Total fatal crashes 17 - 20 drivers	Total drivers involved	Number of drivers drunk*
2017	50	50	3

* .08 & over

2017	17 years old	18 years old	19 years old	20 years old
Total Drivers Involved	12	9	12	17
Number of Drivers Drunk	0	0	1	2

FATAL CRASHES WITH ALCOHOL INVOLVED

2017	17 years old	18 years old	19 years old	20 years old
Crashes	0	0	1	2

VICTIM CLASSIFICATION

2017	17 years old	18 years old	19 years old	20 years old
Drivers	2	4	4	6
Passengers	0	1	2	3

FATAL CRASHES AND PERSONS KILLED FOR SELECTED HOLIDAY PERIODS IN NEW JERSEY

Holiday				Fatal Crashes	Persons Killed
Memorial Day					
	2013	(3)	84 Hours	4	5
	2014	(3)	84 Hours	4	6
	2015	(3)	84 Hours	6	9
	2016	(3)	84 Hours	15	15
	2017	(3)	84 Hours	6	7
Fourth of July					
	2013	(4)	108 Hours	3	3
	2014	(3)	84 Hours	1	1
	2015	(3)	84 Hours	3	3
	2016	(3)	84 Hours	7	8
	2017	(4)	108 Hours	5	5
Labor Day					
	2013	(3)	84 Hours	6	7
	2014	(3)	84 Hours	4	4
	2015	(3)	84 Hours	6	7
	2016	(3)	84 Hours	3	3
	2017	(3)	84 Hours	4	4
Thanksgiving					
	2013	(4)	108 Hours	5	6
	2014	(4)	108 Hours	8	8
	2015	(4)	108 Hours	10	12
	2016	(4)	108 Hours	6	7
	2017	(4)	108 Hours	6	7
Christmas					
	2013	(1)	36 Hours	2	2
	2014	(4)	108 Hours	10	10
	2015	(3)	84 Hours	11	12
	2016	(3)	84 Hours	5	5
	2017	(3)	84 Hours	5	6
New Year's					
	2013-14	(1)	36 Hours	2	2
	2014-15	(4)	108 Hours	6	6
	2015-16	(3)	84 Hours	10	10
	2016-17	(3)	84 Hours	4	4
	2017-18	(3)	84 Hours	2	2

Figures in parentheses show the number of whole days in each holiday period.

TEN YEAR EXPERIENCE

Years	Fatal Crashes	Fatalities	Drivers	Passengers	Pedestrians	Pedalcyclists	Motorcycles*	Mopeds*	Alcohol Involvement
2008	555	590	320	112	138	20	82	1	31.7%
2009	550	584	315	98	157	14	68	0	27.9%
2010	530	556	303	99	141	13	72	0	30.6%
2011	586	627	362	105	143	17	94	0	31.1%
2012	553	590	309	104	163	14	78	0	28.6%
2013	508	542	304	92	132	14	56	0	26.4%
2014	523	556	295	80	170	11	61	1	31.3%
2015	522	562	276	96	173	17	51	1	25.3%
2016	570	602	330	89	166	17	69	2	28.6%
2017	591	624	339	85	183	17	84	0	24.8%
TOTAL	5,488	5,833	3,153	960	1,566	154	715	5	28.6%

* Included in "Driver Totals" - If passenger, included in "Passenger Totals."

NJSP FATAL CRASH INVESTIGATIONS SUMMARY BY TROOP

LEGEND

EXPRESSWAY Atlantic City Expressway
 CR County Road
 PARKWAY Garden State Parkway
 PIP Palisades Interstate Parkway

TURNPIKE New Jersey Turnpike
 MP Milepost
 SH State Highway

TROOP A

Date	Time	Station	Road	MP	Municipality	County	Contributing Circumstances
01/13/2017	2042	BRIDGETON	SH 49	25.7	BRIDGETON CITY	CUMBERLAND	UNDER INFLUENCE OF DRUGS
02/04/2017	0234	BELLMAWR	I-676	0.4	CAMDEN CITY	CAMDEN	DRUNK DRIVING
02/19/2017	2121	BUENA VISTA	SH 322	34.0	FOLSOM BORO	ATLANTIC	PEDESTRIAN VIOLATION
02/24/2017	2010	WOODSTOWN	DONNA DR	0.0	OLDMANS TWSP	SALEM	DRIVER INATTENTION
03/16/2017	1756	BRIDGETON	SH 56	0.1	UPPER DEERFIELD TWS	CUMBERLAND	UNKNOWN
03/20/2017	0956	BRIDGETON	CR 553	23.8	UPPER DEERFIELD TWS	CUMBERLAND	FAIL TO OBEY TRAF CTRL DEV
03/30/2017	0522	WOODBINE	CR 610	5.4	UPPER TWSP	CAPE MAY	DRUNK DRIVING
05/17/2017	1859	PORT NORRIS	CR 610	4.9	LAWRENCE TWSP	CUMBERLAND	DRIVER INATTENTION
05/21/2017	1551	WOODSTOWN	SH 45	14.2	SOUTH HARRISON TWSP	GLOUCESTER	UNDER INFLUENCE OF DRUGS
05/21/2017	2322	BELLMAWR	I-295	24.8	WESTVILLE BORO	GLOUCESTER	DRIVER INATTENTION
05/26/2017	0107	PORT NORRIS	SH 55	20.8	MAURICE RIVER TWSP	CUMBERLAND	PEDESTRIAN VIOLATION
05/27/2017	1902	BRIDGETON	SH 56	5.8	PITTSBURG TWSP	SALEM	DRUNK DRIVING
06/02/2017	0759	PORT NORRIS	SH 55	21.3	MAURICE RIVER TWSP	CUMBERLAND	UNDER INFLUENCE OF DRUGS
06/10/2017	0100	BRIDGETON	CR 606	1.3	UPPER DEERFIELD TWS	CUMBERLAND	PEDESTRIAN VIOLATION
06/19/2017	0425	A.C.E.	EXPRESSWAY	12.2	HAMILTON TWSP	ATLANTIC	UNDER INFLUENCE OF DRUGS
06/22/2017	0247	BELLMAWR	SH 55	38.7	FRANKLIN TWSP	GLOUCESTER	DRUNK DRIVING
06/24/2017	1524	WOODSTOWN	CR 653	3.3	MANNINGTON TWSP	SALEM	FAIL TO YIELD RIGHT OF WAY
07/02/2017	1303	BRIDGETON	CR 620	3.6	STOW CREEK TWSP	CUMBERLAND	DRUNK DRIVING
07/09/2017	1454	BELLMAWR	SH 42	11.5	DEPTFORD TWSP	GLOUCESTER	FOLLOWING TOO CLOSELY
07/14/2017	1457	BELLMAWR	SH 42	7.8	GLOUCESTER TWSP	CAMDEN	UNDER INFLUENCE OF DRUGS
07/16/2017	1730	WOODBINE	SH 347	1.4	DENNIS TWSP	CAPE MAY	FAILURE TO KEEP RIGHT
07/21/2017	1102	BELLMAWR	SH 55	57.2	DEPTFORD TWSP	GLOUCESTER	DRIVER INATTENTION
07/28/2017	1916	BELLMAWR	I-676	0.4	CAMDEN CITY	CAMDEN	OTHER DRIVER ACTION
07/31/2017	1335	A.C.E.	EXPRESSWAY	15.2	HAMILTON TWSP	ATLANTIC	DRIVER INATTENTION
08/01/2017	1218	BRIDGETON	CR 612	2.0	UPPER DEERFIELD TWS	CUMBERLAND	FAIL TO YIELD RIGHT OF WAY
08/20/2017	1749	WOODSTOWN	SH 130	5.3	OLDMANS TWSP	SALEM	UNDER INFLUENCE OF DRUGS
08/21/2017	2028	BUENA VISTA	SH 322	33.0	FOLSOM BORO	ATLANTIC	PEDESTRIAN VIOLATION
08/26/2017	1402	WOODSTOWN	SH 49	18.5	QUINTON TWSP	SALEM	FAIL TO YIELD RIGHT OF WAY
08/28/2017	1924	PORT NORRIS	SH 55	30.0	VINELAND CITY	CUMBERLAND	DRUNK DRIVING
08/29/2017	1133	WOODSTOWN	SH 40	16.5	UPPER PITTSBURG TW	SALEM	FAIL TO YIELD RIGHT OF WAY
08/31/2017	1557	PORT NORRIS	SH 49	44.6	MAURICE RIVER TWSP	CUMBERLAND	UNDER INFLUENCE OF DRUGS
09/04/2017	1704	WOODBINE	CR 550	14.8	DENNIS TWSP	CAPE MAY	UNDER INFLUENCE OF DRUGS
09/08/2017	1742	BELLMAWR	I-295	22.1	WEST DEPTFORD TWSP	GLOUCESTER	DRUNK DRIVING
09/08/2017	2315	WOODBINE	SH 50	3.2	UPPER TWSP	CAPE MAY	DRUNK DRIVING
09/10/2017	1042	WOODBINE	CR 638	1.5	DENNIS TWSP	CAPE MAY	IMPROPER PASSING
09/10/2017	2027	BRIDGETON	CR 670	3.3	FAIRFIELD TWSP	CUMBERLAND	IMPROPER PASSING
09/11/2017	1256	BRIDGETON	CR 634	3.2	DEERFIELD TWSP	CUMBERLAND	UNDER INFLUENCE OF DRUGS
10/04/2017	0001	A.C.E.	EXPRESSWAY	20.4	HAMILTON TWSP	ATLANTIC	UNDER INFLUENCE OF DRUGS
10/07/2017	1744	BELLMAWR	I-76	0.4	MOUNT EPHRAIM BORO	CAMDEN	DRIVER INATTENTION
10/13/2017	2128	WOODBINE	CR 628	2.6	DENNIS TWSP	CAPE MAY	DRUNK DRIVING
10/20/2017	1944	PORT NORRIS	CR 739	0.4	MAURICE RIVER TWSP	CUMBERLAND	PEDESTRIAN VIOLATION
10/22/2017	0345	BELLMAWR	SH 55	51.5	MANTUA TWSP	GLOUCESTER	DRUNK DRIVING
10/26/2017	1124	WOODSTOWN	CR 540	15.4	ALLOWAY TWSP	SALEM	IMPROPER PASSING
11/03/2017	1104	WOODSTOWN	SH 77	10.7	UPPER PITTSBURG TW	SALEM	FAIL TO YIELD RIGHT OF WAY
11/16/2017	0614	WOODBINE	CR 631	3.7	UPPER TWSP	CAPE MAY	FAILURE TO KEEP RIGHT
11/19/2017	2047	A.C.E.	EXPRESSWAY	23.9	HAMILTON TWSP	ATLANTIC	DRUNK DRIVING
11/26/2017	2210	PORT NORRIS	CR 670	17.6	MAURICE RIVER TWSP	CUMBERLAND	DRUNK DRIVING
11/29/2017	1453	WOODSTOWN	CR 540	7.5	MANNINGTON TWSP	SALEM	UNSAFE SPEED
11/30/2017	1308	BELLMAWR	I-295	30.0	HADDON HEIGHTS BORO	CAMDEN	PEDESTRIAN VIOLATION
12/09/2017	1321	PORT NORRIS	CR 555	5.1	DOWNE TWSP	CUMBERLAND	UNSAFE SPEED
12/09/2017	1551	PORT NORRIS	SH 49	47.1	MAURICE RIVER TWSP	CUMBERLAND	FAILURE TO KEEP RIGHT
12/22/2017	1628	BELLMAWR	SH 55	49.4	GLASSBORO BORO	GLOUCESTER	UNDER INFLUENCE OF DRUGS

TROOP B

Date	Time	Station	Road	MP	Municipality	County	Contributing Circumstances
02/01/2017	1613	TOTOWA-SUB	I-80	58.8	PATERSON CITY	PASSAIC	DRIVER INATTENTION
02/19/2017	1715	HOPE	I-80	21.5	ALLAMUCHY TWSP	WARREN	DRIVER INATTENTION
02/26/2017	1450	NETCONG	I-80	35.7	ROCKAWAY TWSP	MORRIS	DRIVER INATTENTION
03/02/2017	1209	SOMERVILLE	I-78	41.7	WATCHUNG BORO	SOMERSET	DRIVER INATTENTION

TROOP B							
Date	Time	Station	Road	MP	Municipality	County	Contributing Circumstances
03/22/2017	0235	TOTOWA-SUB	I-80	61.9	SADDLE BROOK TWSP	BERGEN	OTHER DRIVER ACTION
03/28/2017	1127	WASHINGTON	SH 31	37.4	GLEN GARDNER BORO	HUNTERDON	UNDER INFLUENCE OF DRUGS
04/03/2017	2155	HOPE	I-80	6.2	KNOWLTON TWSP	WARREN	DRIVER INATTENTION
04/10/2017	0823	PERRYVILLE	I-78	7.1	BLOOMSBURY BORO	HUNTERDON	DRIVER INATTENTION
04/23/2017	0757	PERRYVILLE	SH 22	21.6	LEBANON BORO	HUNTERDON	FAIL TO OBEY TRAF CTRL DEV
04/28/2017	1811	SOMERVILLE	I-78	51.9	UNION TWSP	UNION	IMPROPER LANE CHANGE
04/30/2017	2146	NETCONG	I-287	50.5	KINNELON BORO	MORRIS	DRIVER INATTENTION
05/05/2017	1011	HOPE	I-80	12.2	HOPE TWSP	WARREN	DRIVER INATTENTION
05/15/2017	0516	SOMERVILLE	I-78	51.9	UNION TWSP	UNION	DRIVER INATTENTION
05/30/2017	0620	SOMERVILLE	I-78	33.0	BERNARDS TWSP	SOMERSET	DRIVER INATTENTION
06/02/2017	1852	TOTOWA-SUB	I-80	47.5	MONTVILLE TWSP	MORRIS	DRUNK DRIVING
06/16/2017	1901	SUSSEX	CR 519	67.8	HAMPTON TWSP	SUSSEX	DRIVER INATTENTION
06/25/2017	1657	NETCONG	I-80	28.2	ROXBURY TWSP	MORRIS	DRIVER INATTENTION
06/29/2017	1524	SOMERVILLE	I-78	41.4	WATCHUNG BORO	SOMERSET	DRIVER INATTENTION
07/04/2017	1159	NETCONG	I-80	35.4	ROCKAWAY TWSP	MORRIS	DRIVER INATTENTION
07/10/2017	1453	PERRYVILLE	I-78	3.7	POHATCONG TWSP	WARREN	TIRES
07/14/2017	1718	TOTOWA-SUB	I-280	8.2	WEST ORANGE TOWN	ESSEX	UNDER INFLUENCE OF DRUGS
07/18/2017	1754	SOMERVILLE	I-287	18.1	BRIDGEWATER TWSP	SOMERSET	DRIVER INATTENTION
07/24/2017	1712	SOMERVILLE	I-78	38.5	WARREN TWSP	SOMERSET	DRIVER INATTENTION
07/25/2017	1514	TOTOWA-SUB	I-280	1.2	PARSIPPANY-TROY HIL	MORRIS	UNDER INFLUENCE OF DRUGS
08/14/2017	1419	SOMERVILLE	I-287	3.6	EDISON TWSP	MIDDLESEX	DRIVER INATTENTION
08/18/2017	1001	SOMERVILLE	I-78	53.4	UNION TWSP	UNION	DRIVER INATTENTION
08/19/2017	1201	SUSSEX	SH 23	52.2	MONTAGUE TWSP	SUSSEX	DRIVER INATTENTION
09/06/2017	1536	SOMERVILLE	SH 440	2.7	PERTH AMBOY CITY	MIDDLESEX	UNDER INFLUENCE OF DRUGS
09/08/2017	1357	NETCONG	I-80	28.0	ROXBURY TWSP	MORRIS	DRIVER INATTENTION
09/08/2017	1504	NETCONG	I-80	27.0	MOUNT OLIVE TWSP	MORRIS	DRIVER INATTENTION
09/15/2017	1010	SUSSEX	SH 15	18.6	LAFAYETTE TWSP	SUSSEX	UNDER INFLUENCE OF DRUGS
09/23/2017	0817	NETCONG	I-287	52.0	PEQUANNOCK TWSP	MORRIS	DRIVER INATTENTION
09/23/2017	0955	SOMERVILLE	I-287	15.3	BRIDGEWATER TWSP	SOMERSET	DRIVER INATTENTION
09/24/2017	1017	TOTOWA-SUB	I-280	0.4	PARSIPPANY-TROY HIL	MORRIS	UNSAFE SPEED
10/03/2017	0608	NETCONG	I-80	41.2	PARSIPPANY-TROY HIL	MORRIS	DRIVER INATTENTION
10/12/2017	2153	SUSSEX	CR 608	1.3	GREEN TWSP	SUSSEX	DRIVER INATTENTION
10/22/2017	0324	TOTOWA-SUB	I-80	46.8	PARSIPPANY-TROY HIL	MORRIS	PEDESTRIAN VIOLATION
10/29/2017	1648	NETCONG	I-80	38.0	DENVILLE TWSP	MORRIS	OTHER DRIVER ACTION
11/29/2017	0213	TOTOWA-SUB	I-80	59.7	PATERSON CITY	PASSAIC	DISTRACTED-HANDS FREE ELECTRONIC DEV
12/05/2017	0612	PERRYVILLE	I-78	6.8	GREENWICH TWSP	WARREN	DRIVER INATTENTION
12/20/2017	1545	HOPE	I-80	6.9	KNOWLTON TWSP	WARREN	UNDER INFLUENCE OF DRUGS
12/22/2017	0544	SOMERVILLE	SH 440	0.8	EDISON TWSP	MIDDLESEX	TRAFFIC CONGESTION - PRIOR INCIDENT *, DRIVER INATTENTION, UNDER INFLUENCE OF DRUGS

TROOP C							
Date	Time	Station	Road	MP	Municipality	County	Contributing Circumstances
01/16/2017	0910	BORDENTOWN	I-295	49.9	SPRINGFIELD TWSP	BURLINGTON	UNDER INFLUENCE OF DRUGS
03/17/2017	1331	HAMILTON-SUB	I-195	21.0	JACKSON TWSP	OCEAN	OTHER DRIVER ACTION
03/29/2017	0453	HAMILTON-SUB	I-195	4.4	HAMILTON TWSP	MERCER	OTHER VEHICLE FACTOR *
04/01/2017	1506	RED LION	WEST PATTY BOWKER RD	0.0	SOUTHAMPTON TWSP	BURLINGTON	OTHER DRIVER ACTION
04/04/2017	1912	BORDENTOWN	I-295	57.3	BORDENTOWN TWSP	BURLINGTON	DRIVER INATTENTION
04/06/2017	1701	HAMILTON-SUB	CR 526	15.5	UPPER FREEHOLD TWSP	MONMOUTH	DRUNK DRIVING
04/09/2017	1349	HAMILTON-SUB	CR 524	9.5	UPPER FREEHOLD TWSP	MONMOUTH	UNSAFE SPEED
04/22/2017	2203	RED LION	CR 563	39.8	WOODLAND TWSP	BURLINGTON	UNDER INFLUENCE OF DRUGS
04/23/2017	0310	BORDENTOWN	I-295	42.3	MOUNT LAUREL TWSP	BURLINGTON	DRUNK DRIVING
05/01/2017	1912	HAMILTON-SUB	HAWKIN RD	0.0	PLUMSTED TWSP	OCEAN	BACKING UNSAFELY
06/18/2017	0025	TUCKERTON	SH 9	58.0	BASS RIVER TWSP	BURLINGTON	DRUNK DRIVING
06/18/2017	2151	BORDENTOWN	I-295	51.5	FLORENCE TWSP	BURLINGTON	UNDER INFLUENCE OF DRUGS
07/01/2017	2036	HAMILTON-SUB	CR 539	47.2	UPPER FREEHOLD TWSP	MONMOUTH	DRIVER INATTENTION
07/14/2017	0544	HAMILTON-SUB	TURNPIKE	4.8	HOPEWELL TWSP	MERCER	DRUNK DRIVING
07/16/2017	1022	RED LION	SAVOY BLVD	0.0	WOODLAND TWSP	BURLINGTON	UNDER INFLUENCE OF DRUGS
08/06/2017	1939	RED LION	SH 206	11.3	SHAMONG TWSP	BURLINGTON	FAIL TO YIELD RIGHT OF WAY, UNSAFE SPEED
08/09/2017	1510	TUCKERTON	SH 9	67.6	EAGLESWOOD TWSP	OCEAN	DRIVER INATTENTION
09/10/2017	0700	BORDENTOWN	I-295	42.0	MOUNT LAUREL TWSP	BURLINGTON	UNSAFE SPEED
09/13/2017	0848	KINGWOOD	SH 31	15.0	EAST AMWELL TWS	HUNTERDON	FAILED TO OBEY STOP SIGN
09/14/2017	1926	BORDENTOWN	I-295	37.2	MOUNT LAUREL TWSP	BURLINGTON	DRIVER INATTENTION
09/15/2017	1837	TUCKERTON	LEEKTOWN RD	0.0	BASS RIVER TWSP	BURLINGTON	DRUNK DRIVING
10/06/2017	0739	HAMILTON-SUB	SPRING RD	0.0	MILLSTONE TWSP	MONMOUTH	DRUNK DRIVING
11/08/2017	1339	RED LION	SH 72	0.2	WOODLAND TWSP	BURLINGTON	FAILURE TO KEEP RIGHT
12/18/2017	1200	HAMILTON-SUB	I-295	61.0	HAMILTON TWSP	MERCER	DRIVER INATTENTION

TROOP C							
Date	Time	Station	Road	MP	Municipality	County	Contributing Circumstances
12/18/2017	1203	RED LION	CR 648	6.0	TABERNACLE TWSP	BURLINGTON	UNDER INFLUENCE OF DRUGS
12/27/2017	0628	HAMILTON-SUB	I-295	66.2	HAMILTON TWSP	MERCER	DRIVER INATTENTION

TROOP D — NEW JERSEY TURNPIKE							
Date	Time	Station	Road	MP	Municipality	County	Contributing Circumstances
01/05/2017	2026	NEWARK	TURNPIKE	98.7	LINDEN CITY	UNION	DRIVER INATTENTION
01/09/2017	0718	MOORESTOWN	TURNPIKE	6.6	OLDMANS TWSP	SALEM	OBSTRUCTION/DEBRIS IN ROAD
01/31/2017	1841	NEWARK	TURNPIKE	98.4	LINDEN CITY	UNION	DRIVER INATTENTION
02/12/2017	1751	NEWARK	TURNPIKE	118.6	RIDGEFIELD PARK TWS	BERGEN	DRIVER INATTENTION
03/08/2017	0121	MOORESTOWN	TURNPIKE	57.3	HAMILTON TWSP	MERCER	PEDESTRIAN VIOLATION
04/30/2017	1043	MOORESTOWN	TURNPIKE	17.7	EAST GREENWICH TWSP	GLOUCESTER	UNDER INFLUENCE OF DRUGS
04/30/2017	1655	NEWARK	TURNPIKE	110.7	SECAUCUS TOWN	HUDSON	IMPROPER LANE CHANGE
05/29/2017	1439	MOORESTOWN	TURNPIKE	2.8	FLORENCE TWSP	BURLINGTON	DRIVER INATTENTION
06/15/2017	0541	CRANBURY	TURNPIKE	69.3	CRANBURY TWSP	MIDDLESEX	DRUNK DRIVING
06/30/2017	0157	NEWARK	TURNPIKE	120.5	ENGLEWOOD CITY	BERGEN	DRUNK DRIVING, UNKNOWN
07/07/2017	0339	MOORESTOWN	TURNPIKE	53.4	BORDENTOWN TWSP	BURLINGTON	UNDER INFLUENCE OF DRUGS
07/13/2017	1253	NEWARK	TURNPIKE	98.2	LINDEN CITY	UNION	DRIVER INATTENTION
08/19/2017	2330	MOORESTOWN	TURNPIKE	33.2	CHERRY HILL TWSP	CAMDEN	UNDER INFLUENCE OF DRUGS
09/10/2017	0611	MOORESTOWN	TURNPIKE	30.3	CHERRY HILL TWSP	CAMDEN	PEDESTRIAN VIOLATION
09/20/2017	0317	CRANBURY	TURNPIKE	66.3	EAST WINDSOR TWSP	MERCER	OTHER DRIVER ACTION
09/27/2017	1010	NEWARK	TURNPIKE	113.1	SECAUCUS TOWN	HUDSON	DRIVER INATTENTION
10/24/2017	0941	NEWARK	TURNPIKE	104.1	NEWARK CITY	ESSEX	DRIVER INATTENTION
10/29/2017	0138	CRANBURY	TURNPIKE	80.0	EAST BRUNSWICK TWSP	MIDDLESEX	DRUNK DRIVING
11/30/2017	0350	CRANBURY	TURNPIKE	78.6	EAST BRUNSWICK TWSP	MIDDLESEX	FAIL TO YIELD RIGHT OF WAY

TROOP D — GARDEN STATE PARKWAY							
Date	Time	Station	Road	MP	Municipality	County	Contributing Circumstances
01/26/2017	1051	HOLMDEL	PARKWAY	111.9	MIDDLETOWN TWSP	MONMOUTH	UNDER INFLUENCE OF DRUGS
01/28/2017	1532	HOLMDEL	PARKWAY	120.9	OLD BRIDGE TWSP	MIDDLESEX	FOLLOWING TOO CLOSELY, OTHER VEHICLE FACTOR *
03/12/2017	2242	GALLOWAY	PARKWAY	60.7	EAGLESWOOD TWSP	OCEAN	UNDER INFLUENCE OF DRUGS
04/07/2017	0603	BLOOMFIELD	PARKWAY	137.8	CRANFORD TWSP	UNION	DRUNK DRIVING
05/13/2017	0150	BLOOMFIELD	PARKWAY	144.7	IRVINGTON TOWN	ESSEX	PEDESTRIAN VIOLATION
05/13/2017	0551	GALLOWAY	PARKWAY	88.2	LAKEWOOD TWSP	OCEAN	DRIVER INATTENTION
05/29/2017	0459	GALLOWAY	PARKWAY	57.9	LITTLE EGG HARBOR T	OCEAN	DRIVER INATTENTION
06/04/2017	0240	BLOOMFIELD	PARKWAY	146.4	NEWARK CITY	ESSEX	DRIVER INATTENTION
06/09/2017	2122	GALLOWAY	PARKWAY	88.3	LAKEWOOD TWSP	OCEAN	DRUNK DRIVING
06/15/2017	2009	HOLMDEL	PARKWAY	107.2	TINTON FALLS BORO	MONMOUTH	UNDER INFLUENCE OF DRUGS
06/16/2017	1029	BLOOMFIELD	PARKWAY	137.3	CLARK TWSP	UNION	DRIVER INATTENTION
06/22/2017	1940	HOLMDEL	PARKWAY	116.3	HOLMDEL TWSP	MONMOUTH	DRUNK DRIVING
06/30/2017	1646	GALLOWAY	PARKWAY	88.5	LAKEWOOD TWSP	OCEAN	DRUNK DRIVING
07/11/2017	0942	HOLMDEL	PARKWAY	94.6	WALL TWSP	MONMOUTH	IMPROPER LANE CHANGE
07/14/2017	2004	GALLOWAY	PARKWAY	63.9	STAFFORD TWSP	OCEAN	DRIVER INATTENTION
07/20/2017	1528	HOLMDEL	PARKWAY	119.9	ABERDEEN TWSP	MONMOUTH	DRIVER INATTENTION
08/24/2017	2145	HOLMDEL	PARKWAY	125.1	SAYREVILLE BORO	MIDDLESEX	UNDER INFLUENCE OF DRUGS
09/02/2017	2221	GALLOWAY	PARKWAY	69.9	OCEAN TWSP	OCEAN	DRIVER INATTENTION
09/09/2017	2226	HOLMDEL	PARKWAY	126.9	SAYREVILLE BORO	MIDDLESEX	DRUNK DRIVING
09/21/2017	2305	GALLOWAY	PARKWAY	46.7	PORT REPUBLIC CITY	ATLANTIC	DRIVER INATTENTION
09/26/2017	1535	GALLOWAY	PARKWAY	87.5	TOMS RIVER	OCEAN	DRIVER INATTENTION
10/30/2017	0736	GALLOWAY	PARKWAY	7.3	MIDDLE TWSP	CAPE MAY	DRIVER INATTENTION
11/07/2017	1322	GALLOWAY	PARKWAY	13.0	MIDDLE TWSP	CAPE MAY	OTHER DRIVER ACTION

FATAL CRASHES BY COUNTY, MUNICIPALITY, DATE, TIME AND LOCATION

LEGEND

EXPRESSWAY	Atlantic City Expressway	TURNPIKE	New Jersey Turnpike
CR	County Road	MP	Milepost
PARKWAY	Garden State Parkway	SH	State Highway
PIP	Palisades Interstate Parkway		

ATLANTIC COUNTY

Municipality	Date	Day	Time	Road	MP	Persons Killed
GALLOWAY TWSP	01/04/2017	WEDNESDAY	0654	CR 561	4.0	1 PEDESTRIAN
EGG HARBOR TWSP	01/09/2017	MONDAY	0134	SH 40	56.8	1 DRIVER
EGG HARBOR TWSP	01/14/2017	SATURDAY	1516	CR 615	2.2	1 DRIVER
HAMILTON TWSP	01/17/2017	TUESDAY	1222	SH 40	48.2	1 DRIVER
GALLOWAY TWSP	02/06/2017	MONDAY	1748	CHRIS GAUPP DR	0.0	1 PEDESTRIAN
FOLSOM BORO	02/19/2017	SUNDAY	2121	SH 322	34.0	1 PEDESTRIAN
HAMILTON TWSP	03/01/2017	WEDNESDAY	0111	JACKSON RD	0.0	1 DRIVER
EGG HARBOR TWSP	03/15/2017	WEDNESDAY	0343	RIDGE AVE	0.0	1 DRIVER
GALLOWAY TWSP	03/30/2017	THURSDAY	1214	SH 30	44.0	1 PASSENGER
HAMILTON TWSP	04/15/2017	SATURDAY	1942	BABCOCK RD	0.0	1 DRIVER
EGG HARBOR TWSP	04/15/2017	SATURDAY	2257	CR 651	8.6	1 PEDESTRIAN
HAMILTON TWSP	04/28/2017	FRIDAY	1542	CR 552	25.6	2 DRIVERS
HAMILTON TWSP	05/05/2017	FRIDAY	1006	OLD EGG HARBOR RD	0.0	1 DRIVER
GALLOWAY TWSP	06/11/2017	SUNDAY	0620	CR 686	1.2	1 DRIVER
EGG HARBOR TWSP	06/17/2017	SATURDAY	1822	SH 40	53.5	1 DRIVER
HAMILTON TWSP	06/19/2017	MONDAY	0425	EXPRESSWAY	12.2	1 DRIVER
HAMILTON TWSP	06/26/2017	MONDAY	1911	GRAND AVE	0.0	1 DRIVER
HAMILTON TWSP	07/31/2017	MONDAY	1335	EXPRESSWAY	15.2	1 PASSENGER
PLEASANTVILLE CITY	08/15/2017	TUESDAY	2047	CR 585	7.0	1 PEDESTRIAN
FOLSOM BORO	08/21/2017	MONDAY	2028	SH 322	33.0	1 PEDESTRIAN
MULLICA TWSP	09/06/2017	WEDNESDAY	1701	CR 612	3.4	1 DRIVER
MULLICA TWSP	09/18/2017	MONDAY	2024	CR 542	4.3	1 DRIVER
PORT REPUBLIC CITY	09/21/2017	THURSDAY	2305	PARKWAY	46.7	1 PASSENGER
EGG HARBOR TWSP	09/24/2017	SUNDAY	0043	SH 40	58.1	1 PEDESTRIAN
HAMILTON TWSP	10/04/2017	WEDNESDAY	0001	EXPRESSWAY	20.4	1 DRIVER
VENTNOR CITY	10/12/2017	THURSDAY	2049	ATLANTIC AVE	0.0	1 DRIVER
EGG HARBOR TWSP	10/24/2017	TUESDAY	1119	CR 559	5.2	1 DRIVER
GALLOWAY TWSP	10/27/2017	FRIDAY	0433	CR 575	14.8	1 PEDESTRIAN
HAMILTON TWSP	11/19/2017	SUNDAY	2047	EXPRESSWAY	23.9	1 PASSENGER
MULLICA TWSP	12/11/2017	MONDAY	0708	CR 623	10.0	1 DRIVER
HAMILTON TWSP	12/11/2017	MONDAY	1215	SH 40	49.6	1 DRIVER
GALLOWAY TWSP	12/17/2017	SUNDAY	2018	SH 9	48.7	1 PEDESTRIAN
GALLOWAY TWSP	12/18/2017	MONDAY	1746	CR 686	0.6	1 PEDESTRIAN
HAMILTON TWSP	12/25/2017	MONDAY	1457	SH 322	37.5	1 DRIVER, 1 PASSENGER

BERGEN COUNTY

Municipality	Date	Day	Time	Road	MP	Persons Killed
RIDGEFIELD PARK TWS	02/12/2017	SUNDAY	1751	TURNPIKE	118.6	1 DRIVER, 1 PASSENGER
WYCKOFF TWSP	02/17/2017	FRIDAY	1021	CR 87	2.2	1 DRIVER
SADDLE BROOK TWSP	03/22/2017	WEDNESDAY	0235	I-80	61.9	1 DRIVER
EMERSON BORO	04/09/2017	SUNDAY	0933	MAIN ST	0.0	1 DRIVER
WESTWOOD BORO	04/29/2017	SATURDAY	0855	CR 503	12.8	1 PEDESTRIAN
NEW MILFORD BORO	05/05/2017	FRIDAY	0744	CR 74	0.4	1 DRIVER
FAIR LAWN BORO	05/06/2017	SATURDAY	1130	KOENIG CT	0.0	1 PASSENGER
FORT LEE BORO	05/09/2017	TUESDAY	0002	PIP	0.0	1 DRIVER
EAST RUTHERFORD BOR	05/13/2017	SATURDAY	2312	SH 3	8.4	1 DRIVER
NORTH ARLINGTON BOR	05/21/2017	SUNDAY	1417	NOEL DR	0.0	1 DRIVER
HACKENSACK CITY	06/01/2017	THURSDAY	1939	CR 503	5.1	1 PEDESTRIAN
ENGLEWOOD CITY	06/30/2017	FRIDAY	0157	TURNPIKE	120.5	1 DRIVER
HACKENSACK CITY	07/10/2017	MONDAY	1255	SOUTH RIVER ST	0.0	1 PEDESTRIAN
TETERBORO BORO	07/13/2017	THURSDAY	2214	SH 46	68.5	1 PEDESTRIAN
WOODCLIFF LAKE BORO	08/26/2017	SATURDAY	1227	CR 503	15.4	1 DRIVER
PARAMUS BORO	08/27/2017	SUNDAY	0109	SH 4	3.7	2 PASSENGERS
MAYWOOD BORO	09/25/2017	MONDAY	0535	SH 17	10.4	1 DRIVER
TEANECK TWSP	09/28/2017	THURSDAY	1237	LARCH AVE	0.0	1 DRIVER
FORT LEE BORO	10/12/2017	THURSDAY	0955	SH 67	1.4	1 PEDESTRIAN
ELMWOOD PARK BORO	10/24/2017	TUESDAY	0656	MOLA BLVD	0.0	1 PEDESTRIAN
PALISADES PARK BORO	11/06/2017	MONDAY	1112	CR 501	40.5	1 PEDESTRIAN

Municipality	Date	Day	Time	Road	MP	Persons Killed
WALLINGTON BORO	11/07/2017	TUESDAY	2110	CR 120	0.7	1 PEDALCYCLIST
ENGLEWOOD CITY	11/09/2017	THURSDAY	0309	SH 4	8.7	1 PASSENGER
ELMWOOD PARK BORO	11/09/2017	THURSDAY	1645	SH 46	64.6	1 DRIVER
FAIR LAWN BORO	11/13/2017	MONDAY	1721	CR 76	1.5	1 PEDESTRIAN

BURLINGTON COUNTY

Municipality	Date	Day	Time	Road	MP	Persons Killed
BURLINGTON TWSP	01/06/2017	FRIDAY	1848	CR 633	2.6	1 PEDESTRIAN
SPRINGFIELD TWSP	01/16/2017	MONDAY	0910	I-295	49.9	1 DRIVER
MOUNT LAUREL TWSP	01/22/2017	SUNDAY	1955	UNION MILL RD	0.0	1 DRIVER
MEDFORD TWSP	01/30/2017	MONDAY	2038	CR 620	5.0	1 DRIVER
EVESHAM TWSP	02/27/2017	MONDAY	0513	KETTLE RUN RD	0.0	1 DRIVER
MOUNT LAUREL TWSP	03/03/2017	FRIDAY	2034	SH 73	26.8	1 PEDESTRIAN
DELRAN TWSP	03/10/2017	FRIDAY	1830	SH 130	39.1	1 PEDESTRIAN
MOUNT LAUREL TWSP	03/12/2017	SUNDAY	0315	SH 73	27.3	1 PEDESTRIAN
SOUTHAMPTON TWSP	04/01/2017	SATURDAY	1506	WEST PATTY BOWKER RD	0.0	1 DRIVER
BORDENTOWN TWSP	04/04/2017	TUESDAY	1912	I-295	57.3	1 DRIVER
WOODLAND TWSP	04/22/2017	SATURDAY	2203	CR 563	39.8	1 DRIVER
MOUNT LAUREL TWSP	04/23/2017	SUNDAY	0310	I-295	42.3	1 DRIVER
WILLINGBORO TWSP	05/27/2017	SATURDAY	2200	MILLBROOK DR	0.0	1 PASSENGER
FLORENCE TWSP	05/29/2017	MONDAY	1439	TURNPIKE	2.8	1 DRIVER
BASS RIVER TWSP	06/18/2017	SUNDAY	0025	SH 9	58.0	1 DRIVER
FLORENCE TWSP	06/18/2017	SUNDAY	2151	I-295	51.5	1 DRIVER
DELRAN TWSP	06/29/2017	THURSDAY	2359	SH 130	39.5	1 DRIVER
BURLINGTON CITY	07/02/2017	SUNDAY	1912	CR 656	0.7	1 DRIVER
BORDENTOWN TWSP	07/07/2017	FRIDAY	0339	TURNPIKE	53.4	1 PEDESTRIAN
MOUNT LAUREL TWSP	07/13/2017	THURSDAY	2121	UNION MILL RD	4.8	1 DRIVER
WOODLAND TWSP	07/16/2017	SUNDAY	1022	SAVOY BLVD	0.0	1 DRIVER
DELRAN TWSP	07/27/2017	THURSDAY	1604	SH 130	38.9	1 PEDESTRIAN
SHAMONG TWSP	08/06/2017	SUNDAY	1939	SH 206	11.3	1 DRIVER
PEMBERTON TWSP	08/10/2017	THURSDAY	0743	CR 646	3.8	1 DRIVER
MOUNT LAUREL TWSP	08/30/2017	WEDNESDAY	1633	UNION MILL RD	2.6	1 DRIVER
MOUNT LAUREL TWSP	09/10/2017	SUNDAY	0700	I-295	42.0	1 DRIVER
MANSFIELD TWSP	09/11/2017	MONDAY	1214	SH 68	6.9	1 DRIVER
MOUNT LAUREL TWSP	09/14/2017	THURSDAY	1926	I-295	37.2	1 DRIVER
BASS RIVER TWSP	09/15/2017	FRIDAY	1837	LEEKTOWN RD	0.0	1 DRIVER
MAPLE SHADE TWSP	09/17/2017	SUNDAY	0207	SH 73	28.3	1 PEDESTRIAN
MOUNT LAUREL TWSP	09/25/2017	MONDAY	0801	CR 607	4.6	1 DRIVER
BURLINGTON TWSP	10/19/2017	THURSDAY	2047	CR 634	2.2	1 DRIVER
MOORESTOWN TWSP	11/02/2017	THURSDAY	0713	NEW ALBANY RD	0.0	1 DRIVER
WOODLAND TWSP	11/08/2017	WEDNESDAY	1339	SH 72	0.2	1 DRIVER
MAPLE SHADE TWSP	11/10/2017	FRIDAY	0037	SH 73	28.3	1 PEDESTRIAN
PEMBERTON TWSP	11/10/2017	FRIDAY	2327	CR 530	4.0	1 PEDESTRIAN
WILLINGBORO TWSP	11/12/2017	SUNDAY	0101	CR 626	3.7	1 DRIVER
DELRAN TWSP	11/12/2017	SUNDAY	2309	CR 686	1.2	1 PASSENGER
PEMBERTON TWSP	11/13/2017	MONDAY	1444	CR 644	0.1	1 DRIVER
CINNAMINSON TWSP	11/15/2017	WEDNESDAY	1032	SH 130	37.2	1 PASSENGER
BURLINGTON TWSP	11/18/2017	SATURDAY	1715	CR 541	21.2	1 PEDESTRIAN
MOUNT HOLLY TWSP	12/05/2017	TUESDAY	1933	CR 691	2.3	1 PEDESTRIAN
BURLINGTON CITY	12/13/2017	WEDNESDAY	0739	SH 130	45.7	1 DRIVER
TABERNACLE TWSP	12/18/2017	MONDAY	1203	CR 648	6.0	1 DRIVER, 2 PASSENGERS
MAPLE SHADE TWSP	12/28/2017	THURSDAY	2331	SH 73	27.9	1 PEDESTRIAN
MOORESTOWN TWSP	12/30/2017	SATURDAY	2301	BORTON LANDING RD	0.0	1 DRIVER

CAMDEN COUNTY

Municipality	Date	Day	Time	Road	MP	Persons Killed
HADDON TWSP	01/13/2017	FRIDAY	1743	CR 642	0.6	1 PEDESTRIAN
SOMERDALE BORO	01/14/2017	SATURDAY	1938	SH 30	10.7	1 PEDESTRIAN
CAMDEN CITY	02/04/2017	SATURDAY	0234	I-676	0.4	1 DRIVER
PENNSAUKEN TWSP	02/07/2017	TUESDAY	1810	SH 38	0.1	1 PEDESTRIAN
PENNSAUKEN TWSP	02/19/2017	SUNDAY	1011	SH 130	30.6	1 DRIVER
WINSLOW TWSP	03/10/2017	FRIDAY	0633	SH 73	8.2	1 DRIVER
OAKLYN BORO	03/10/2017	FRIDAY	1824	SH 30	5.9	2 PASSENGERS
MOUNT EPHRAIM BORO	03/28/2017	TUESDAY	0331	SH 168	8.0	1 PEDESTRIAN
GLOUCESTER TWSP	04/30/2017	SUNDAY	1132	SH 168	2.8	1 PEDESTRIAN
GLOUCESTER TWSP	06/06/2017	TUESDAY	1531	CR 706	6.0	1 DRIVER
CLEMENTON BORO	06/07/2017	WEDNESDAY	2210	SH 30	13.6	1 PEDESTRIAN
CAMDEN CITY	06/18/2017	SUNDAY	1504	LINDEN ST	0.0	1 PEDALCYCLIST
CAMDEN CITY	06/27/2017	TUESDAY	0052	CR 543	1.4	1 PASSENGER
CLEMENTON BORO	07/06/2017	THURSDAY	1945	SH 30	13.6	1 DRIVER

Municipality	Date	Day	Time	Road	MP	Persons Killed
LINDENWOLD BORO	07/09/2017	SUNDAY	2140	CR 702	2.2	1 PEDESTRIAN
GLOUCESTER TWSP	07/14/2017	FRIDAY	1457	SH 42	7.8	1 PEDESTRIAN
WINSLOW TWSP	07/21/2017	FRIDAY	1226	CR 536	28.0	1 DRIVER
BERLIN BORO	07/21/2017	FRIDAY	1559	SH 30	17.0	1 DRIVER
MERCHANTVILLE BORO	07/23/2017	SUNDAY	1005	CR 622	0.5	1 DRIVER
CAMDEN CITY	07/28/2017	FRIDAY	1916	I-676	0.4	1 PASSENGER
WINSLOW TWSP	08/01/2017	TUESDAY	0902	CR 536	27.9	1 DRIVER
CHERRY HILL TWSP	08/03/2017	THURSDAY	2038	SH 41	11.5	1 DRIVER
CHERRY HILL TWSP	08/10/2017	THURSDAY	2224	SH 38	2.0	1 PEDESTRIAN
WATERFORD TWSP	08/17/2017	THURSDAY	1433	SH 30	19.1	1 DRIVER
CHERRY HILL TWSP	08/19/2017	SATURDAY	2330	TURNPIKE	33.2	1 DRIVER
WINSLOW TWSP	08/21/2017	MONDAY	1359	SH 30	23.5	1 DRIVER
CHERRY HILL TWSP	09/10/2017	SUNDAY	0611	TURNPIKE	30.3	1 PEDESTRIAN
CAMDEN CITY	09/26/2017	TUESDAY	1426	I-676	3.8	1 DRIVER
MOUNT EPHRAIM BORO	10/07/2017	SATURDAY	1744	I-76	0.4	1 DRIVER
BROOKLAWN BORO	10/08/2017	SUNDAY	0523	SH 130	26.3	1 PEDESTRIAN
GLOUCESTER TWSP	10/08/2017	SUNDAY	1657	CR 705	5.4	2 DRIVERS, 2 PASSENGERS
VOORHEES TWSP	10/17/2017	TUESDAY	1341	VOORHEES TOWN CENTER RD	0.0	1 PEDESTRIAN
PENNSAUKEN TWSP	10/31/2017	TUESDAY	1901	SH 38	0.3	1 PEDESTRIAN
CAMDEN CITY	11/05/2017	SUNDAY	2255	SH 30	2.3	1 DRIVER
PENNSAUKEN TWSP	11/17/2017	FRIDAY	0102	SH 130	30.6	1 DRIVER
CAMDEN CITY	11/23/2017	THURSDAY	0014	MASTER ST	0.0	1 DRIVER
CHERRY HILL TWSP	11/30/2017	THURSDAY	0619	SH 38	2.0	1 PEDESTRIAN
HADDON HEIGHTS BORO	11/30/2017	THURSDAY	1308	I-295	30.0	1 PEDESTRIAN
CHERRY HILL TWSP	12/11/2017	MONDAY	0700	CR 561	42.7	1 DRIVER
GLOUCESTER TWSP	12/23/2017	SATURDAY	0129	DAVISTOWN RD	0.0	1 DRIVER

CAPE MAY COUNTY

Municipality	Date	Day	Time	Road	MP	Persons Killed
MIDDLE TWSP	01/19/2017	THURSDAY	1452	SH 47	6.8	1 DRIVER
MIDDLE TWSP	03/23/2017	THURSDAY	0006	CR 618	0.6	1 DRIVER
UPPER TWSP	03/30/2017	THURSDAY	0522	CR 610	5.4	1 DRIVER
MIDDLE TWSP	06/06/2017	TUESDAY	0830	HIGHS BEACH RD	0.0	1 PASSENGER
LOWER TWSP	07/09/2017	SUNDAY	1727	CR 626	4.0	1 DRIVER, 1 PASSENGER
DENNIS TWSP	07/16/2017	SUNDAY	1730	SH 347	1.4	1 DRIVER
DENNIS TWSP	09/04/2017	MONDAY	1704	CR 550	14.8	1 DRIVER
UPPER TWSP	09/08/2017	FRIDAY	2315	SH 50	3.2	1 DRIVER
DENNIS TWSP	09/10/2017	SUNDAY	1042	CR 638	1.5	1 PASSENGER
DENNIS TWSP	10/13/2017	FRIDAY	2128	CR 628	2.6	1 DRIVER
MIDDLE TWSP	10/30/2017	MONDAY	0736	PARKWAY	7.3	1 PASSENGER
MIDDLE TWSP	11/07/2017	TUESDAY	1322	PARKWAY	13.0	1 PASSENGER
UPPER TWSP	11/16/2017	THURSDAY	0614	CR 631	3.7	1 DRIVER
CAPE MAY CITY	12/13/2017	WEDNESDAY	1914	TEXAS AVE	0.0	1 PEDESTRIAN
LOWER TWSP	12/16/2017	SATURDAY	1721	SH 9	1.4	1 PEDESTRIAN

CUMBERLAND COUNTY

Municipality	Date	Day	Time	Road	MP	Persons Killed
BRIDGETON CITY	01/13/2017	FRIDAY	2042	SH 49	25.7	1 DRIVER
UPPER DEERFIELD TWS	03/16/2017	THURSDAY	1756	SH 56	0.1	1 PASSENGER
UPPER DEERFIELD TWS	03/20/2017	MONDAY	0956	CR 553	23.8	1 DRIVER
MILLVILLE CITY	05/07/2017	SUNDAY	0754	SH 47	38.0	1 DRIVER
LAWRENCE TWSP	05/17/2017	WEDNESDAY	1859	CR 610	4.9	1 DRIVER
MAURICE RIVER TWSP	05/26/2017	FRIDAY	0107	SH 55	20.8	1 PEDESTRIAN
MAURICE RIVER TWSP	06/02/2017	FRIDAY	0759	SH 55	21.3	1 DRIVER
VINELAND CITY	06/06/2017	TUESDAY	1245	EAST CHESTNUT AVE	0.0	1 DRIVER
UPPER DEERFIELD TWS	06/10/2017	SATURDAY	0100	CR 606	1.3	1 PEDESTRIAN
STOW CREEK TWSP	07/02/2017	SUNDAY	1303	CR 620	3.6	1 DRIVER
VINELAND CITY	07/08/2017	SATURDAY	2129	SOUTH WEST AVE	0.0	1 PEDALCYCLIST
UPPER DEERFIELD TWS	08/01/2017	TUESDAY	1218	CR 612	2.0	1 DRIVER
VINELAND CITY	08/28/2017	MONDAY	1924	SH 55	30.0	1 DRIVER
MAURICE RIVER TWSP	08/31/2017	THURSDAY	1557	SH 49	44.6	1 DRIVER
VINELAND CITY	09/04/2017	MONDAY	2239	CR 671	3.5	1 PASSENGER
FAIRFIELD TWSP	09/10/2017	SUNDAY	2027	CR 670	3.3	1 DRIVER
DEERFIELD TWSP	09/11/2017	MONDAY	1256	CR 634	3.2	1 DRIVER, 1 PASSENGER
VINELAND CITY	09/24/2017	SUNDAY	0119	SH 47	45.5	1 PEDESTRIAN
MILLVILLE CITY	09/28/2017	THURSDAY	2025	SH 47	41.2	1 DRIVER
MAURICE RIVER TWSP	10/20/2017	FRIDAY	1944	CR 739	0.4	1 PEDESTRIAN
MAURICE RIVER TWSP	11/26/2017	SUNDAY	2210	CR 670	17.6	2 DRIVERS
DOWNE TWSP	12/09/2017	SATURDAY	1321	CR 555	5.1	1 DRIVER
MAURICE RIVER TWSP	12/09/2017	SATURDAY	1551	SH 49	47.1	1 PASSENGER

Municipality	Date	Day	Time	Road	MP	Persons Killed
BRIDGETON CITY	12/14/2017	THURSDAY	1128	SH 77	0.1	1 PEDESTRIAN

ESSEX COUNTY

Municipality	Date	Day	Time	Road	MP	Persons Killed
NEWARK CITY	01/01/2017	SUNDAY	0402	WALNUT ST	0.0	1 PEDESTRIAN
WEST ORANGE TOWN	01/06/2017	FRIDAY	0636	CR 636	1.9	1 PEDESTRIAN
NEWARK CITY	01/11/2017	WEDNESDAY	0603	SH 27	35.8	1 PEDESTRIAN
VERONA BORO	01/24/2017	TUESDAY	1411	SH 23	0.6	1 PASSENGER
NEWARK CITY	01/25/2017	WEDNESDAY	1457	ADAMS ST	0.0	1 PEDESTRIAN
NEWARK CITY	01/29/2017	SUNDAY	1831	CR 603	1.9	1 PEDESTRIAN
VERONA BORO	03/03/2017	FRIDAY	0735	CR 636	4.6	1 PEDESTRIAN
NEWARK CITY	03/09/2017	THURSDAY	2010	CR 510	26.7	1 PEDESTRIAN
ESSEX FELS BORO	03/21/2017	TUESDAY	0843	DEVON RD	0.0	1 PEDESTRIAN
NEWARK CITY	04/03/2017	MONDAY	0427	IRVINE TURNER BLVD	0.0	1 DRIVER
IRVINGTON TOWN	04/16/2017	SUNDAY	2058	LENOX AVE	0.0	1 DRIVER
NEWARK CITY	05/06/2017	SATURDAY	1847	16TH AVE	0.0	1 PASSENGER
IRVINGTON TOWN	05/13/2017	SATURDAY	0150	PARKWAY	144.7	1 PEDESTRIAN
NEWARK CITY	05/18/2017	THURSDAY	2321	SH 1	51.7	1 DRIVER
NEWARK CITY	06/01/2017	THURSDAY	2324	SH 21	3.7	1 PEDESTRIAN
NEWARK CITY	06/04/2017	SUNDAY	0240	PARKWAY	146.4	1 DRIVER
NEWARK CITY	06/07/2017	WEDNESDAY	1530	ROSE ST	0.0	1 PEDALCYCLIST
MONTCLAIR TOWN	06/07/2017	WEDNESDAY	2114	CR 623	1.9	1 PEDESTRIAN
NEWARK CITY	06/10/2017	SATURDAY	2323	ELIZABETH AVE	0.0	1 PEDESTRIAN
SOUTH ORANGE VILLAG	06/15/2017	THURSDAY	1516	WEST MONTROSE AVE	0.0	1 PEDESTRIAN
NEWARK CITY	06/22/2017	THURSDAY	1845	CR 667	0.4	1 PEDESTRIAN
BLOOMFIELD BORO	07/09/2017	SUNDAY	2331	CR 506	1.5	1 PEDESTRIAN
WEST ORANGE TOWN	07/14/2017	FRIDAY	1718	I-280	8.2	1 DRIVER
NEWARK CITY	07/15/2017	SATURDAY	0302	FERRY ST	0.0	1 DRIVER, 1 PASSENGER
CALDWELL BORO	07/15/2017	SATURDAY	1455	CR 506	1.9	1 PEDESTRIAN
NEWARK CITY	08/27/2017	SUNDAY	0214	ELIZABETH AVE	0.0	1 DRIVER
NEWARK CITY	09/22/2017	FRIDAY	2137	WEST MARKET ST	0.0	1 PEDESTRIAN
NEWARK CITY	10/01/2017	SUNDAY	0058	SH 21	3.1	1 PEDESTRIAN
NEWARK CITY	10/12/2017	THURSDAY	1143	CR 510	29.5	1 PEDESTRIAN
WEST ORANGE TOWN	10/14/2017	SATURDAY	1032	CR 636	1.9	1 DRIVER
NEWARK CITY	10/16/2017	MONDAY	1910	RAYMOND BLVD	0.0	1 PEDESTRIAN
NEWARK CITY	10/21/2017	SATURDAY	0255	SH 27	36.9	1 DRIVER
NEWARK CITY	10/21/2017	SATURDAY	1733	CR 603	2.8	1 DRIVER
NEWARK CITY	10/24/2017	TUESDAY	0941	TURNPIKE	104.1	1 DRIVER
NEWARK CITY	11/09/2017	THURSDAY	2130	16TH AVE	0.0	1 PEDESTRIAN
NEWARK CITY	11/21/2017	TUESDAY	2235	SH 27	37.5	1 DRIVER
NEWARK CITY	12/02/2017	SATURDAY	1631	SH 21	4.7	1 DRIVER
ORANGE CITY	12/08/2017	FRIDAY	0702	TREMONT AVE	0.0	1 DRIVER
LIVINGSTON TWSP	12/20/2017	WEDNESDAY	0105	CR 510	21.0	1 PEDESTRIAN

GLOUCESTER COUNTY

Municipality	Date	Day	Time	Road	MP	Persons Killed
FRANKLIN TWSP	01/03/2017	TUESDAY	1422	CR 655	1.7	1 PASSENGER
WASHINGTON TWSP	01/27/2017	FRIDAY	1053	CR 651	3.3	1 PASSENGER
FRANKLIN TWSP	02/04/2017	SATURDAY	1204	CLAYTON - WILLIAMSTOWN RD	0.0	1 DRIVER
FRANKLIN TWSP	02/15/2017	WEDNESDAY	1408	SH 47	54.2	1 PEDALCYCLIST
WOOLWICH TWSP	03/02/2017	THURSDAY	0719	CR 605	1.2	1 DRIVER
MONROE TWSP	03/07/2017	TUESDAY	1841	CR 689	5.5	1 PEDESTRIAN
EAST GREENWICH TWSP	04/30/2017	SUNDAY	1043	TURNPIKE	17.7	1 DRIVER
MONROE TWSP	05/09/2017	TUESDAY	2159	SH 322	30.3	1 DRIVER, 1 PASSENGER
WEST DEPTFORD TWSP	05/19/2017	FRIDAY	0314	CR 656	2.6	1 PEDESTRIAN
SOUTH HARRISON TWSP	05/21/2017	SUNDAY	1551	SH 45	14.2	1 PASSENGER
WESTVILLE BORO	05/21/2017	SUNDAY	2322	I-295	24.8	1 PASSENGER
GLASSBORO BORO	05/30/2017	TUESDAY	1446	CR 641	3.8	1 DRIVER
ELK TWSP	06/03/2017	SATURDAY	0917	CR 538	10.5	1 DRIVER
HARRISON TWSP	06/12/2017	MONDAY	0542	CR 609	3.0	1 DRIVER
WOOLWICH TWSP	06/16/2017	FRIDAY	1530	SH 322	6.7	1 PASSENGER
WOOLWICH TWSP	06/17/2017	SATURDAY	0030	CR 620	4.3	1 DRIVER
FRANKLIN TWSP	06/22/2017	THURSDAY	0247	SH 55	38.7	1 DRIVER
GLASSBORO BORO	07/02/2017	SUNDAY	1402	CR 641	4.7	1 DRIVER
DEPTFORD TWSP	07/09/2017	SUNDAY	1454	SH 42	11.5	1 PASSENGER
DEPTFORD TWSP	07/13/2017	THURSDAY	2127	CR 534	0.3	1 PEDESTRIAN
WASHINGTON TWSP	07/15/2017	SATURDAY	1302	SH 42	2.6	1 DRIVER
DEPTFORD TWSP	07/21/2017	FRIDAY	1102	SH 55	57.2	1 DRIVER
FRANKLIN TWSP	07/27/2017	THURSDAY	1833	SH 47	57.4	1 DRIVER
WOOLWICH TWSP	08/09/2017	WEDNESDAY	1147	CR 551	13.1	1 DRIVER

Municipality	Date	Day	Time	Road	MP	Persons Killed
SOUTH HARRISON TWSP	08/11/2017	FRIDAY	1122	CR 694	6.5	1 DRIVER
WESTVILLE BORO	08/26/2017	SATURDAY	1113	WEST OLIVE ST	0.0	1 PEDESTRIAN
MONROE TWSP	08/28/2017	MONDAY	2147	SH 322	28.4	1 PEDESTRIAN
WASHINGTON TWSP	09/06/2017	WEDNESDAY	2117	SH 42	4.3	1 DRIVER
WEST DEPTFORD TWSP	09/08/2017	FRIDAY	1742	I-295	22.1	1 DRIVER
MONROE TWSP	09/16/2017	SATURDAY	2058	CR 659	6.0	1 DRIVER
WOODBURY CITY	09/21/2017	THURSDAY	2034	SH 45	26.9	1 PEDESTRIAN
WOODBURY CITY	09/22/2017	FRIDAY	1639	SH 45	26.9	1 DRIVER
FRANKLIN TWSP	10/19/2017	THURSDAY	1810	SH 47	53.4	1 DRIVER
DEPTFORD TWSP	10/20/2017	FRIDAY	1609	SH 47	68.4	1 DRIVER
MANTUA TWSP	10/22/2017	SUNDAY	0345	SH 55	51.5	1 DRIVER
MONROE TWSP	10/22/2017	SUNDAY	1858	SH 42	0.4	1 PASSENGER
LOGAN TWSP	10/25/2017	WEDNESDAY	1705	SH 322	1.7	1 DRIVER
MONROE TWSP	11/05/2017	SUNDAY	0330	CR 536	25.5	1 DRIVER
WEST DEPTFORD TWSP	11/06/2017	MONDAY	1731	SH 130	24.5	1 PEDESTRIAN
WASHINGTON TWSP	11/21/2017	TUESDAY	0208	SH 42	5.3	1 PEDESTRIAN
LOGAN TWSP	12/01/2017	FRIDAY	1814	CR 670	1.2	1 PASSENGER
MONROE TWSP	12/02/2017	SATURDAY	1900	SH 322	26.1	1 PEDESTRIAN
GLASSBORO BORO	12/22/2017	FRIDAY	1628	SH 55	49.4	1 DRIVER

HUDSON COUNTY

Municipality	Date	Day	Time	Road	MP	Persons Killed
HOBOKEN CITY	01/03/2017	TUESDAY	1948	CR 681	0.1	1 PEDESTRIAN
JERSEY CITY	01/11/2017	WEDNESDAY	1036	NEWARK AVE	0.0	1 PEDESTRIAN
BAYONNE CITY	02/03/2017	FRIDAY	0450	AVENUE C	0.0	1 PEDESTRIAN
NORTH BERGEN TWSP	04/02/2017	SUNDAY	2005	CR 681	2.5	2 PEDESTRIANS
JERSEY CITY	04/19/2017	WEDNESDAY	2018	GRAND ST	0.5	1 PEDESTRIAN
SECAUCUS TOWN	04/30/2017	SUNDAY	1655	TURNPIKE	110.7	1 DRIVER
JERSEY CITY	05/27/2017	SATURDAY	1201	NEWKIRK ST	0.0	1 PEDESTRIAN
JERSEY CITY	07/06/2017	THURSDAY	0048	SH 440	25.8	1 PEDESTRIAN
JERSEY CITY	07/06/2017	THURSDAY	1017	WEST SIDE AVE	0.0	1 PEDESTRIAN
UNION CITY	07/27/2017	THURSDAY	1830	CR 501	33.6	1 DRIVER
JERSEY CITY	09/01/2017	FRIDAY	0226	SH 440	25.5	1 DRIVER, 1 PASSENGER
NORTH BERGEN TWSP	09/26/2017	TUESDAY	0640	CR 505	2.9	1 PEDESTRIAN
JERSEY CITY	09/27/2017	WEDNESDAY	0437	SH 1	3.1	1 PEDESTRIAN
SECAUCUS TOWN	09/27/2017	WEDNESDAY	1010	TURNPIKE	113.1	1 DRIVER
UNION CITY	10/04/2017	WEDNESDAY	1942	PALISADES AVE	0.0	1 PEDALCYCLIST
JERSEY CITY	10/10/2017	TUESDAY	1721	BALDWIN AVE	0.0	1 PEDESTRIAN
JERSEY CITY	10/18/2017	WEDNESDAY	1430	SH 1	56.1	1 PEDALCYCLIST 1 PEDALCYCLE PASSENGER
JERSEY CITY	10/28/2017	SATURDAY	1643	CHRISTOPHER COLUMBUS DR	0.0	1 PEDESTRIAN
KEARNY TOWN	10/30/2017	MONDAY	0644	JACOBUS AVE	0.0	1 PEDESTRIAN
JERSEY CITY	11/16/2017	THURSDAY	0208	CR 681	1.4	1 PASSENGER
JERSEY CITY	12/04/2017	MONDAY	1308	SH 440	24.5	1 DRIVER
KEARNY TOWN	12/13/2017	WEDNESDAY	1433	FOREST ST	0.0	1 DRIVER
KEARNY TOWN	12/17/2017	SUNDAY	1819	CR 699	1.8	1 PEDESTRIAN

HUNTERDON COUNTY

Municipality	Date	Day	Time	Road	MP	Persons Killed
GLEN GARDNER BORO	03/28/2017	TUESDAY	1127	SH 31	37.4	1 DRIVER
BLOOMSBURY BORO	04/10/2017	MONDAY	0823	I-78	7.1	1 DRIVER
LEBANON BORO	04/23/2017	SUNDAY	0757	SH 22	21.6	1 DRIVER
LEBANON TWSP	06/11/2017	SUNDAY	1142	CR 513	17.0	1 DRIVER
FRANKLIN TWSP	06/30/2017	FRIDAY	0843	CR 513	10.3	1 DRIVER
EAST AMWELL TWS	09/13/2017	WEDNESDAY	0848	SH 31	15.0	1 DRIVER
RARITAN TWSP	12/05/2017	TUESDAY	1852	SH 202	11.0	1 PEDESTRIAN
READINGTON TWSP	12/26/2017	TUESDAY	1558	SH 202	15.9	1 DRIVER

MERCER COUNTY

Municipality	Date	Day	Time	Road	MP	Persons Killed
LAWRENCE TWSP	01/30/2017	MONDAY	0646	CR 583	4.7	1 DRIVER
WEST WINDSOR TWP	02/01/2017	WEDNESDAY	0039	SH 1	8.6	1 DRIVER
HAMILTON TWSP	02/25/2017	SATURDAY	0300	MASON AVE	0.0	1 DRIVER
LAWRENCE TWSP	03/03/2017	FRIDAY	2211	SH 1	7.6	1 PEDESTRIAN
LAWRENCE TWSP	03/04/2017	SATURDAY	0146	SH 1	5.8	1 DRIVER
TRENTON	03/07/2017	TUESDAY	0033	CR 622	3.5	1 PEDESTRIAN
HAMILTON TWSP	03/08/2017	WEDNESDAY	0121	TURNPIKE	57.3	1 PEDESTRIAN
HAMILTON TWSP	03/29/2017	WEDNESDAY	0453	I-195	4.4	1 DRIVER
TRENTON	05/10/2017	WEDNESDAY	1921	SH 206	41.4	1 DRIVER

Municipality	Date	Day	Time	Road	MP	Persons Killed
HAMILTON TWSP	06/24/2017	SATURDAY	2209	SOUTH CLINTON AVE	1.0	1 PEDESTRIAN
LAWRENCE TWSP	07/12/2017	WEDNESDAY	2204	SH 1	6.0	1 PEDESTRIAN
HOPEWELL TWSP	07/14/2017	FRIDAY	0544	TURNPIKE	4.8	1 DRIVER
HOPEWELL TWSP	07/16/2017	SUNDAY	1500	SH 29	12.5	1 PEDESTRIAN
WEST WINDSOR TWP	07/23/2017	SUNDAY	1256	CR 533	8.2	1 DRIVER
HAMILTON TWSP	08/03/2017	THURSDAY	1521	SH 130	59.1	1 PEDESTRIAN
TRENTON	08/10/2017	THURSDAY	2225	SH 33	0.1	1 DRIVER
TRENTON	08/30/2017	WEDNESDAY	0207	SH 129	2.1	1 DRIVER
TRENTON	09/17/2017	SUNDAY	2222	CR 626	0.6	1 PEDESTRIAN
EAST WINDSOR TWSP	09/20/2017	WEDNESDAY	0317	TURNPIKE	66.3	1 PASSENGER
HAMILTON TWSP	10/02/2017	MONDAY	1655	SH 33	2.8	1 DRIVER
PRINCETON	10/10/2017	TUESDAY	1647	SH 27	0.4	1 PEDESTRIAN
EAST WINDSOR TWSP	10/23/2017	MONDAY	1825	SH 130	66.6	1 PASSENGER
HAMILTON TWSP	11/20/2017	MONDAY	1658	CR 619	0.1	1 PEDESTRIAN
TRENTON	12/15/2017	FRIDAY	0705	BRIDGE ST	0.0	1 PEDESTRIAN
HAMILTON TWSP	12/18/2017	MONDAY	1200	I-295	61.0	1 DRIVER
HAMILTON TWSP	12/27/2017	WEDNESDAY	0628	I-295	66.2	1 DRIVER

MIDDLESEX COUNTY

Municipality	Date	Day	Time	Road	MP	Persons Killed
WOODBIDGE TWSP	01/08/2017	SUNDAY	0415	SH 9	134.2	1 DRIVER
SOUTH AMBOY CITY	01/17/2017	TUESDAY	1915	CR 684	0.1	1 PEDALCYCLIST
WOODBIDGE TWSP	01/27/2017	FRIDAY	2334	CR 604	9.1	1 DRIVER
OLD BRIDGE TWSP	01/28/2017	SATURDAY	1532	PARKWAY	120.9	1 DRIVER, 1 PASSENGER
NORTH BRUNSWICK TWS	02/13/2017	MONDAY	0650	CR 617	6.5	1 DRIVER
EDISON TWSP	02/18/2017	SATURDAY	0503	OLD POST RD	0.5	1 PASSENGER
WOODBIDGE TWSP	02/24/2017	FRIDAY	2225	SH 35	56.7	1 PEDALCYCLIST
PLAINSBORO TWSP	03/07/2017	TUESDAY	1352	SH 1	13.7	1 DRIVER, 1 PASSENGER
SOUTH AMBOY CITY	04/16/2017	SUNDAY	0218	SH 9	130.4	2 DRIVERS
EDISON TWSP	04/18/2017	TUESDAY	2019	EXECUTIVE AVE	0.6	1 DRIVER
EAST BRUNSWICK TWSP	04/28/2017	FRIDAY	0558	SH 18	35.6	1 PASSENGER
PERTH AMBOY CITY	05/07/2017	SUNDAY	1622	STATE ST	0.0	1 PASSENGER
SOUTH BRUNSWICK TWS	05/11/2017	THURSDAY	2058	SH 1	17.5	1 PASSENGER
EDISON TWSP	05/14/2017	SUNDAY	2016	CR 514	28.2	1 PEDESTRIAN
WOODBIDGE TWSP	05/31/2017	WEDNESDAY	1638	RIVERSIDE DR	0.0	1 DRIVER
PISCATAWAY TWSP	06/11/2017	SUNDAY	2012	1345 CENTENNIAL AVE	0.0	1 PEDESTRIAN
CRANBURY TWSP	06/15/2017	THURSDAY	0541	TURNPIKE	69.3	1 DRIVER
WOODBIDGE TWSP	07/09/2017	SUNDAY	1527	CR 604	9.1	1 PASSENGER
PISCATAWAY TWSP	07/23/2017	SUNDAY	1651	POSSUMTOWN RD	0.9	1 DRIVER
WOODBIDGE TWSP	08/05/2017	SATURDAY	2029	CR 604	8.5	1 PEDESTRIAN
EDISON TWSP	08/14/2017	MONDAY	1419	I-287	3.6	1 DRIVER
SAYREVILLE BORO	08/24/2017	THURSDAY	2145	PARKWAY	125.1	1 PEDESTRIAN
SAYREVILLE BORO	08/27/2017	SUNDAY	1949	RARITAN ST	0.2	1 PEDESTRIAN
PERTH AMBOY CITY	09/06/2017	WEDNESDAY	1536	SH 440	2.7	1 DRIVER
SAYREVILLE BORO	09/09/2017	SATURDAY	2226	PARKWAY	126.9	1 DRIVER
NORTH BRUNSWICK TWS	09/28/2017	THURSDAY	0614	SH 130	79.3	1 DRIVER
EDISON TWSP	10/09/2017	MONDAY	0549	CR 514	26.5	1 PEDESTRIAN
PISCATAWAY TWSP	10/14/2017	SATURDAY	0425	CR 622	3.1	1 DRIVER
EAST BRUNSWICK TWSP	10/29/2017	SUNDAY	0138	TURNPIKE	80.0	1 DRIVER
NORTH BRUNSWICK TWS	10/30/2017	MONDAY	2313	SH 27	10.6	1 PEDESTRIAN
EAST BRUNSWICK TWSP	11/10/2017	FRIDAY	0640	CR 617	5.5	1 DRIVER
EDISON TWSP	11/14/2017	TUESDAY	2359	SH 1	29.1	1 DRIVER
PISCATAWAY TWSP	11/16/2017	THURSDAY	1753	HOES LANE WEST	1.9	1 PEDESTRIAN
SAYREVILLE BORO	11/17/2017	FRIDAY	1814	CR 535	30.9	1 PEDESTRIAN
OLD BRIDGE TWSP	11/18/2017	SATURDAY	0139	SH 18	34.2	1 DRIVER
SAYREVILLE BORO	11/18/2017	SATURDAY	2006	SH 9	128.6	1 PEDESTRIAN
EAST BRUNSWICK TWSP	11/30/2017	THURSDAY	0350	TURNPIKE	78.6	1 DRIVER
MONROE TWSP	11/30/2017	THURSDAY	0451	CR 612	0.6	1 PEDESTRIAN
SOUTH BRUNSWICK TWS	12/03/2017	SUNDAY	1831	FRESH PONDS RD	1.6	1 DRIVER
EDISON TWSP	12/08/2017	FRIDAY	0440	SH 1	31.1	1 PEDESTRIAN
OLD BRIDGE TWSP	12/15/2017	FRIDAY	2203	SH 18	32.1	1 DRIVER
CRANBURY TWSP	12/18/2017	MONDAY	1714	HALF ACRE RD	0.8	1 DRIVER
SOUTH RIVER BORO	12/20/2017	WEDNESDAY	1533	CR 535	26.7	1 PEDESTRIAN
EDISON TWSP	12/22/2017	FRIDAY	0544	SH 440	0.8	2 DRIVERS

MONMOUTH COUNTY

Municipality	Date	Day	Time	Road	MP	Persons Killed
MIDDLETOWN TWSP	01/26/2017	THURSDAY	1051	PARKWAY	111.9	1 DRIVER
EATONTOWN BORO	02/26/2017	SUNDAY	2017	SH 36	0.0	1 DRIVER
MARLBORO TWSP	03/21/2017	TUESDAY	1351	CR 3	6.5	1 DRIVER

Municipality	Date	Day	Time	Road	MP	Persons Killed
UPPER FREEHOLD TWSP	04/06/2017	THURSDAY	1701	CR 526	15.5	1 DRIVER
UPPER FREEHOLD TWSP	04/09/2017	SUNDAY	1349	CR 524	9.5	2 DRIVERS
MANASQUAN BORO	04/19/2017	WEDNESDAY	1111	SH 71	1.5	1 DRIVER
HOWELL TWSP	04/23/2017	SUNDAY	0111	CR 21	0.6	1 DRIVER
FREEHOLD BORO	04/23/2017	SUNDAY	2019	SH 79	2.0	1 PEDESTRIAN
MANALAPAN TWSP	05/17/2017	WEDNESDAY	1722	CR 527	4.2	1 DRIVER
FREEHOLD TWSP	06/04/2017	SUNDAY	1847	CR 537	50.3	3 PASSENGERS
TINTON FALLS BORO	06/15/2017	THURSDAY	2009	PARKWAY	107.2	1 DRIVER
HOLMDEL TWSP	06/22/2017	THURSDAY	1940	PARKWAY	116.3	1 DRIVER
MIDDLETOWN TWSP	06/26/2017	MONDAY	0846	MAIN ST	0.0	1 PEDESTRIAN
UPPER FREEHOLD TWSP	07/01/2017	SATURDAY	2036	CR 539	47.2	1 DRIVER
MIDDLETOWN TWSP	07/08/2017	SATURDAY	1738	SH 36	15.7	1 DRIVER
WALL TWSP	07/11/2017	TUESDAY	0942	PARKWAY	94.6	1 DRIVER
WALL TWSP	07/15/2017	SATURDAY	1608	MARCONI RD	0.0	1 PASSENGER
ABERDEEN TWSP	07/20/2017	THURSDAY	1528	PARKWAY	119.9	1 DRIVER
WALL TWSP	07/21/2017	FRIDAY	0240	CR 524	34.0	1 DRIVER
HAZLET BORO	07/22/2017	SATURDAY	1240	BETHANY RD	0.0	1 DRIVER
HOWELL TWSP	08/21/2017	MONDAY	0018	CR 524	3.5	1 DRIVER
LONG BRANCH CITY	09/08/2017	FRIDAY	1353	CR 29	1.9	1 PASSENGER
WALL TWSP	09/20/2017	WEDNESDAY	1931	SH 35	18.9	1 PEDESTRIAN
LONG BRANCH CITY	09/22/2017	FRIDAY	2015	CR 57	1.7	1 PEDESTRIAN
LONG BRANCH CITY	10/02/2017	MONDAY	1500	WEST END AVE	0.0	1 PEDALCYCLIST
MARLBORO TWSP	10/02/2017	MONDAY	2032	SH 18	26.0	1 DRIVER
MILLSTONE TWSP	10/06/2017	FRIDAY	0739	SPRING RD	0.0	1 DRIVER
HOWELL TWSP	10/08/2017	SUNDAY	0031	MAXIM SOUTHARD RD	0.0	1 DRIVER
MARLBORO TWSP	10/14/2017	SATURDAY	0524	SH 18	29.7	1 DRIVER
NEPTUNE TWSP	10/16/2017	MONDAY	0637	SH 33	38.6	1 PEDESTRIAN
TINTON FALLS BORO	11/05/2017	SUNDAY	1428	SH 18	15.6	1 DRIVER
FREEHOLD TWSP	11/05/2017	SUNDAY	1753	SH 9	113.2	1 PEDESTRIAN
FREEHOLD TWSP	11/15/2017	WEDNESDAY	2106	SH 9	113.3	1 PEDESTRIAN
COLTS NECK TWSP	11/18/2017	SATURDAY	0454	SH 18	17.6	1 PASSENGER
TINTON FALLS BORO	11/20/2017	MONDAY	1516	SH 33	37.1	1 PEDESTRIAN
TINTON FALLS BORO	11/20/2017	MONDAY	1730	APPLE ST	0.0	1 PEDESTRIAN
HOWELL TWSP	12/02/2017	SATURDAY	0036	SH 9	105.2	1 PEDESTRIAN
HOWELL TWSP	12/10/2017	SUNDAY	1943	SH 9	103.3	1 PEDESTRIAN
NEPTUNE TWSP	12/19/2017	TUESDAY	2058	SH 33	38.6	1 DRIVER
TINTON FALLS BORO	12/22/2017	FRIDAY	2147	SH 33	36.3	1 DRIVER

MORRIS COUNTY

Municipality	Date	Day	Time	Road	MP	Persons Killed
CHATHAM TWSP	01/03/2017	TUESDAY	1721	CR 646	11.1	1 PEDESTRIAN
ROXBURY TWSP	02/24/2017	FRIDAY	2206	KINGS HWY	0.0	1 PASSENGER
ROCKAWAY TWSP	02/26/2017	SUNDAY	1450	I-80	35.7	1 PASSENGER
DOVER TOWN	04/18/2017	TUESDAY	2119	CR 659	0.3	1 PEDESTRIAN
JEFFERSON TWSP	04/19/2017	WEDNESDAY	1629	CR 699	3.1	1 DRIVER, 1 PASSENGER
KINNELON BORO	04/30/2017	SUNDAY	2146	I-287	50.5	1 DRIVER
MONTVILLE TWSP	05/19/2017	FRIDAY	1442	RIVER RD	0.0	1 DRIVER
MONTVILLE TWSP	06/02/2017	FRIDAY	1852	I-80	47.5	1 DRIVER
LONG HILL TWSP	06/11/2017	SUNDAY	1520	CR 512	25.2	1 DRIVER
ROXBURY TWSP	06/25/2017	SUNDAY	1657	I-80	28.2	1 DRIVER
JEFFERSON TWSP	06/25/2017	SUNDAY	1841	RIDGE RD	0.0	1 DRIVER
ROCKAWAY TWSP	07/04/2017	TUESDAY	1159	I-80	35.4	1 PEDESTRIAN
PARSIPPANY-TROY HIL	07/25/2017	TUESDAY	1514	I-280	1.2	1 DRIVER
JEFFERSON TWSP	07/28/2017	FRIDAY	0506	SH 23	22.4	2 PEDESTRIANS
PARSIPPANY-TROY HIL	08/27/2017	SUNDAY	2027	LAKE SHORE DR	0.0	1 PEDESTRIAN
ROXBURY TWSP	09/08/2017	FRIDAY	1357	I-80	28.0	1 DRIVER
MOUNT OLIVE TWSP	09/08/2017	FRIDAY	1504	I-80	27.0	1 DRIVER
PEQUANNOCK TWSP	09/23/2017	SATURDAY	0817	I-287	52.0	1 DRIVER
DOVER TOWN	09/24/2017	SUNDAY	0120	SH 46	38.2	2 PASSENGERS
PARSIPPANY-TROY HIL	09/24/2017	SUNDAY	1017	I-280	0.4	1 DRIVER
RIVERDALE BORO	09/25/2017	MONDAY	0613	CR 694	0.2	1 PEDALCYCLIST
PARSIPPANY-TROY HIL	10/03/2017	TUESDAY	0608	I-80	41.2	1 DRIVER
PARSIPPANY-TROY HIL	10/22/2017	SUNDAY	0324	I-80	46.8	1 PEDESTRIAN
DENVILLE TWSP	10/29/2017	SUNDAY	1648	I-80	38.0	1 DRIVER
MOUNT OLIVE TWSP	11/28/2017	TUESDAY	0622	CR 612	0.3	1 DRIVER
MENDHAM TWSP	12/13/2017	WEDNESDAY	0750	CR 510	3.5	1 DRIVER

OCEAN COUNTY

Municipality	Date	Day	Time	Road	MP	Persons Killed
LAKEWOOD TWSP	01/11/2017	WEDNESDAY	0557	SH 70	51.2	1 DRIVER

Municipality	Date	Day	Time	Road	MP	Persons Killed
LAKEWOOD TWSP	01/13/2017	FRIDAY	1818	SH 9	99.7	1 PEDESTRIAN
MANCHESTER TWSP	01/24/2017	TUESDAY	1312	SH 70	46.8	1 DRIVER
BEACH HAVEN BOR	01/25/2017	WEDNESDAY	1748	CR 607	3.0	1 DRIVER
LAKEWOOD TWSP	01/27/2017	FRIDAY	1746	CR 528	31.1	1 PEDALCYCLIST
JACKSON TWSP	01/28/2017	SATURDAY	0204	CR 638	1.8	1 DRIVER
TOMS RIVER	03/03/2017	FRIDAY	1913	CR 571	1.7	1 PEDESTRIAN
TOMS RIVER	03/07/2017	TUESDAY	0700	SH 37	2.5	1 DRIVER
LAKEWOOD TWSP	03/09/2017	THURSDAY	1943	CR 528	28.0	1 PEDESTRIAN
EAGLESWOOD TWSP	03/12/2017	SUNDAY	2242	PARKWAY	60.7	1 PASSENGER
JACKSON TWSP	03/17/2017	FRIDAY	1331	I-195	21.0	1 DRIVER
STAFFORD TWSP	03/26/2017	SUNDAY	0908	CR 111	2.4	1 DRIVER
LAKEWOOD TWSP	04/05/2017	WEDNESDAY	1224	CR 24	0.4	1 PASSENGER
MANCHESTER TWSP	04/12/2017	WEDNESDAY	2114	SH 70	38.1	1 DRIVER
BERKELEY TWSP	04/16/2017	SUNDAY	1442	CR 619	0.6	1 DRIVER
JACKSON TWSP	04/28/2017	FRIDAY	1841	CR 547	2.3	1 PASSENGER
PLUMSTED TWSP	05/01/2017	MONDAY	1912	HAWKIN RD	0.0	1 DRIVER
BRICK TWSP	05/02/2017	TUESDAY	1003	SH 70	56.1	1 DRIVER
LAKEWOOD TWSP	05/13/2017	SATURDAY	0551	PARKWAY	88.2	1 DRIVER
TOMS RIVER	05/15/2017	MONDAY	1415	CR 571	0.2	1 DRIVER
JACKSON TWSP	05/22/2017	MONDAY	1400	LAKEHURST AVE	0.0	1 PASSENGER
LITTLE EGG HARBOR T	05/29/2017	MONDAY	0459	PARKWAY	57.9	1 DRIVER
LAKEWOOD TWSP	06/09/2017	FRIDAY	2122	PARKWAY	88.3	1 DRIVER
MANCHESTER TWSP	06/24/2017	SATURDAY	1933	SH 70	46.8	1 PASSENGER
LAKEWOOD TWSP	06/30/2017	FRIDAY	1646	PARKWAY	88.5	1 DRIVER
STAFFORD TWSP	07/14/2017	FRIDAY	2004	PARKWAY	63.9	1 DRIVER
LAKEWOOD TWSP	07/16/2017	SUNDAY	2316	CR 549	11.0	1 DRIVER
TOMS RIVER	07/30/2017	SUNDAY	2141	CR 527	0.5	1 DRIVER
EAGLESWOOD TWSP	08/09/2017	WEDNESDAY	1510	SH 9	67.6	1 DRIVER, 1 PASSENGER
TOMS RIVER	08/15/2017	TUESDAY	1121	CR 571	4.2	1 PASSENGER
BRICK TWSP	08/19/2017	SATURDAY	2245	SH 70	57.1	1 PEDALCYCLIST
TOMS RIVER	08/20/2017	SUNDAY	2045	SH 70	49.3	1 PASSENGER
LAKEWOOD TWSP	08/24/2017	THURSDAY	1233	7TH ST	0.0	1 PEDALCYCLIST
LAKEWOOD TWSP	08/25/2017	FRIDAY	2312	CR 528	30.4	1 PEDESTRIAN
BERKELEY TWSP	08/31/2017	THURSDAY	1332	SH 9	84.9	1 DRIVER
OCEAN TWSP	09/02/2017	SATURDAY	2221	PARKWAY	69.9	1 DRIVER
MANCHESTER TWSP	09/09/2017	SATURDAY	2044	SH 70	38.4	1 DRIVER
TOMS RIVER	09/23/2017	SATURDAY	1921	WHITTIER AVE	0.0	1 PEDESTRIAN
TOMS RIVER	09/26/2017	TUESDAY	1535	PARKWAY	87.5	1 DRIVER
LAKEWOOD TWSP	10/09/2017	MONDAY	1520	SH 70	52.2	1 PEDALCYCLIST
BARNEGAT TWSP	10/23/2017	MONDAY	1416	CR 554	2.5	1 DRIVER
MANCHESTER TWSP	10/28/2017	SATURDAY	1833	CR 530	20.5	1 DRIVER
LAKEWOOD TWSP	10/28/2017	SATURDAY	2041	SH 88	1.4	1 DRIVER
TOMS RIVER	11/05/2017	SUNDAY	1749	CR 549	1.0	1 PEDESTRIAN
TOMS RIVER	11/17/2017	FRIDAY	1834	CR 623	3.9	1 PEDESTRIAN
BARNEGAT TWSP	11/30/2017	THURSDAY	1711	SH 72	12.0	1 DRIVER
LAKEWOOD TWSP	12/05/2017	TUESDAY	1701	CR 54	0.6	1 PEDESTRIAN
TOMS RIVER	12/12/2017	TUESDAY	1706	CR 549	2.2	1 PEDESTRIAN
TOMS RIVER	12/15/2017	FRIDAY	0641	SH 37	8.4	1 PEDESTRIAN
BRICK TWSP	12/24/2017	SUNDAY	2200	SH 88	6.4	1 PEDESTRIAN
LAKEWOOD TWSP	12/25/2017	MONDAY	1940	CR 528	30.4	1 PEDESTRIAN
TOMS RIVER	12/29/2017	FRIDAY	1831	CR 549	0.1	1 PEDESTRIAN

PASSAIC COUNTY

Municipality	Date	Day	Time	Road	MP	Persons Killed
PATERSON CITY	01/15/2017	SUNDAY	0037	ILLINOIS AVE	0.0	1 PEDESTRIAN
PATERSON CITY	02/01/2017	WEDNESDAY	1613	I-80	58.8	1 DRIVER
WOODLAND PARK BORO	03/09/2017	THURSDAY	0615	RIFLE CAMP RD	0.0	1 PASSENGER
WEST MILFORD TWSP	04/30/2017	SUNDAY	2158	CLINTON RD	0.0	1 DRIVER
WAYNE TWSP	05/05/2017	FRIDAY	0441	CR 683	1.1	1 DRIVER
CLIFTON CITY	07/07/2017	FRIDAY	0119	SH 21	9.9	1 DRIVER
WEST MILFORD TWSP	07/29/2017	SATURDAY	0231	CR 704	4.0	1 DRIVER
WAYNE TWSP	08/09/2017	WEDNESDAY	0006	CR 686	1.1	1 DRIVER
WAYNE TWSP	08/09/2017	WEDNESDAY	1048	CR 681	1.0	1 PEDESTRIAN
PATERSON CITY	09/09/2017	SATURDAY	0340	EAST 18TH ST	0.0	1 PASSENGER
WANAQUE BORO	09/09/2017	SATURDAY	0837	EAST SIDE AVE	0.0	1 PEDESTRIAN
WAYNE TWSP	10/04/2017	WEDNESDAY	1335	SH 202	68.7	1 DRIVER
PATERSON CITY	10/12/2017	THURSDAY	0210	VAN HOUTEN AVE	0.0	1 PEDESTRIAN
PATERSON CITY	10/16/2017	MONDAY	0841	CR 675	0.2	1 DRIVER
PATERSON CITY	10/25/2017	WEDNESDAY	0745	CR 640	6.4	1 PASSENGER
PATERSON CITY	11/11/2017	SATURDAY	2117	CR 601	5.8	1 PEDESTRIAN
PATERSON CITY	11/18/2017	SATURDAY	0428	SH 20	1.8	1 DRIVER
PATERSON CITY	11/29/2017	WEDNESDAY	0213	I-80	59.7	1 PASSENGER

SALEM COUNTY

Municipality	Date	Day	Time	Road	MP	Persons Killed
CARNEYS POINT TWSP	01/01/2017	SUNDAY	1717	CENTRAL SCHOOLHOUSE RD	0.0	1 DRIVER
OLDMANS TWSP	01/09/2017	MONDAY	0718	TURNPIKE	6.6	1 DRIVER
WOODSTOWN BORO	02/02/2017	THURSDAY	0524	SH 40	11.0	1 DRIVER
OLDMANS TWSP	02/24/2017	FRIDAY	2010	DONNA DR	0.0	1 DRIVER
CARNEYS POINT TWSP	03/06/2017	MONDAY	1448	CR 629	1.1	1 DRIVER
PENNSVILLE TWSP	03/15/2017	WEDNESDAY	0504	CR 551	2.8	1 DRIVER
PITTSBORO TWSP	05/27/2017	SATURDAY	1902	SH 56	5.8	2 DRIVERS
PENNSVILLE TWSP	06/22/2017	THURSDAY	2055	CR 551	2.6	1 DRIVER
MANNINGTON TWSP	06/24/2017	SATURDAY	1524	CR 653	3.3	1 DRIVER, 1 PASSENGER
OLDMANS TWSP	08/20/2017	SUNDAY	1749	SH 130	5.3	1 DRIVER
QUINTON TWSP	08/26/2017	SATURDAY	1402	SH 49	18.5	1 DRIVER
UPPER PITTSBORO TW	08/29/2017	TUESDAY	1133	SH 40	16.5	1 DRIVER
ALLOWAY TWSP	10/26/2017	THURSDAY	1124	CR 540	15.4	1 DRIVER
UPPER PITTSBORO TW	11/03/2017	FRIDAY	1104	SH 77	10.7	1 DRIVER
MANNINGTON TWSP	11/29/2017	WEDNESDAY	1453	CR 540	7.5	1 DRIVER

SOMERSET COUNTY

Municipality	Date	Day	Time	Road	MP	Persons Killed
BRIDGEWATER TWSP	01/15/2017	SUNDAY	2355	SH 22	35.1	1 PEDESTRIAN
MANVILLE BORO	03/01/2017	WEDNESDAY	1855	SOUTH 6TH AVE	0.0	1 PEDESTRIAN
WATCHUNG BORO	03/02/2017	THURSDAY	1209	I-78	41.7	1 DRIVER
FRANKLIN TWSP	03/09/2017	THURSDAY	1422	ARDEN ST	0.0	1 DRIVER
RARITAN BORO	03/20/2017	MONDAY	2143	SH 206	70.8	1 PEDESTRIAN
BEDMINSTER TWSP	03/24/2017	FRIDAY	1357	CR 620	0.9	1 DRIVER
FRANKLIN TWSP	05/28/2017	SUNDAY	1140	TEN MILE RUN BLVD	0.0	1 PEDESTRIAN
BERNARDS TWSP	05/30/2017	TUESDAY	0620	I-78	33.0	2 DRIVERS
BRIDGEWATER TWSP	06/03/2017	SATURDAY	0759	KIRBY AVE	0.0	1 DRIVER
WATCHUNG BORO	06/18/2017	SUNDAY	1756	CR 531	11.5	1 PASSENGER
WATCHUNG BORO	06/29/2017	THURSDAY	1524	I-78	41.4	1 DRIVER
SOMERVILLE BORO	07/14/2017	FRIDAY	2202	CR 612	0.2	1 PEDESTRIAN
BRIDGEWATER TWSP	07/18/2017	TUESDAY	1754	I-287	18.1	1 DRIVER
WARREN TWSP	07/24/2017	MONDAY	1712	I-78	38.5	1 PEDESTRIAN
BRIDGEWATER TWSP	08/05/2017	SATURDAY	1429	CR 567	7.4	1 DRIVER
FRANKLIN TWSP	09/01/2017	FRIDAY	2316	HILLCREST AVE	0.0	1 DRIVER
BRIDGEWATER TWSP	09/23/2017	SATURDAY	0955	I-287	15.3	1 PASSENGER
BRIDGEWATER TWSP	10/04/2017	WEDNESDAY	1559	CR 614	1.8	1 PEDALCYCLIST
FRANKLIN TWSP	11/24/2017	FRIDAY	1737	CR 619	1.0	1 DRIVER
HILLSBOROUGH TWSP	11/24/2017	FRIDAY	1938	SH 206	67.4	1 PEDESTRIAN
MONTGOMERY TWSP	11/29/2017	WEDNESDAY	1525	CR 533	18.3	1 DRIVER
BRIDGEWATER TWSP	12/21/2017	THURSDAY	1341	CR 533	30.9	1 DRIVER

SUSSEX COUNTY

Municipality	Date	Day	Time	Road	MP	Persons Killed
STANHOPE BORO	01/09/2017	MONDAY	1801	SH 183	1.4	1 PEDESTRIAN
HAMPTON TWSP	06/16/2017	FRIDAY	1901	CR 519	67.8	1 DRIVER
MONTAGUE TWSP	08/19/2017	SATURDAY	1201	SH 23	52.2	1 DRIVER
LAFAYETTE TWSP	09/15/2017	FRIDAY	1010	SH 15	18.6	1 DRIVER
GREEN TWSP	10/12/2017	THURSDAY	2153	CR 608	1.3	1 DRIVER
OGDENSBURG BORO	11/20/2017	MONDAY	1209	CR 517	37.9	1 DRIVER
SPARTA TWSP	11/28/2017	TUESDAY	0705	CR 616	4.2	1 DRIVER

UNION COUNTY

Municipality	Date	Day	Time	Road	MP	Persons Killed
LINDEN CITY	01/05/2017	THURSDAY	2026	TURNPIKE	98.7	1 PASSENGER
UNION TWSP	01/20/2017	FRIDAY	0926	SH 22	54.1	1 PEDESTRIAN
LINDEN CITY	01/31/2017	TUESDAY	1841	TURNPIKE	98.4	1 DRIVER
UNION TWSP	02/25/2017	SATURDAY	1747	CR 627	4.4	1 DRIVER
ELIZABETH CITY	03/01/2017	WEDNESDAY	0514	SH 1	43.3	1 PEDESTRIAN
WESTFIELD TOWN	03/04/2017	SATURDAY	2031	CR 613	3.5	1 PEDESTRIAN
ELIZABETH CITY	04/06/2017	THURSDAY	1941	SH 1	44.3	1 PEDESTRIAN
CRANFORD TWSP	04/07/2017	FRIDAY	0603	PARKWAY	137.8	1 DRIVER
ELIZABETH CITY	04/17/2017	MONDAY	1058	JERSEY GARDENS BLVD	0.0	1 DRIVER
UNION TWSP	04/28/2017	FRIDAY	1811	I-78	51.9	1 DRIVER
WESTFIELD TOWN	05/09/2017	TUESDAY	1855	CR 613	3.3	1 PASSENGER
LINDEN CITY	05/12/2017	FRIDAY	0031	EAST LINDEN AVE	0.6	1 PEDESTRIAN

Municipality	Date	Day	Time	Road	MP	Persons Killed
UNION TWSP	05/15/2017	MONDAY	0516	I-78	51.9	1 DRIVER
ELIZABETH CITY	06/03/2017	SATURDAY	2113	EMERSON AVE	0.0	1 DRIVER
CRANFORD TWSP	06/04/2017	SUNDAY	0150	SH 59	0.0	1 DRIVER
CLARK TWSP	06/16/2017	FRIDAY	1029	PARKWAY	137.3	1 DRIVER, 1 PASSENGER
LINDEN CITY	07/13/2017	THURSDAY	1253	TURNPIKE	98.2	1 DRIVER
ELIZABETH CITY	07/15/2017	SATURDAY	0412	SH 1	44.3	1 PEDESTRIAN
LINDEN CITY	08/04/2017	FRIDAY	2349	SH 1	41.9	1 DRIVER
UNION TWSP	08/18/2017	FRIDAY	1001	I-78	53.4	1 PEDESTRIAN
ELIZABETH CITY	08/20/2017	SUNDAY	0034	SH 439	2.4	1 DRIVER
ELIZABETH CITY	08/21/2017	MONDAY	2257	SH 1	45.4	1 DRIVER
LINDEN CITY	08/24/2017	THURSDAY	1253	SH 27	30.9	1 PEDESTRIAN
ELIZABETH CITY	09/06/2017	WEDNESDAY	0544	MCLESTER ST	0.0	1 PEDESTRIAN
ELIZABETH CITY	09/14/2017	THURSDAY	0620	YORK ST	0.0	1 PEDESTRIAN
PLAINFIELD CITY	09/26/2017	TUESDAY	2348	WOODLAND AVE	0.0	1 DRIVER
UNION TWSP	10/21/2017	SATURDAY	1917	CR 619	3.9	1 PEDESTRIAN
ELIZABETH CITY	10/31/2017	TUESDAY	2321	SH 439	1.4	1 DRIVER
ELIZABETH CITY	11/08/2017	WEDNESDAY	1955	BRUNSWICK AVE	0.0	1 PEDESTRIAN
ELIZABETH CITY	11/10/2017	FRIDAY	0213	DOWD AVE	0.0	1 DRIVER
SPRINGFIELD TWSP	11/19/2017	SUNDAY	1605	SH 124	11.7	1 DRIVER
ROSELLE BORO	11/23/2017	THURSDAY	0138	SH 27	30.7	1 PEDESTRIAN
LINDEN CITY	12/01/2017	FRIDAY	0624	SH 27	30.4	1 PEDESTRIAN

WARREN COUNTY

Municipality	Date	Day	Time	Road	MP	Persons Killed
OXFORD TWSP	01/03/2017	TUESDAY	1122	CR 625	6.6	1 DRIVER
ALLAMUCHY TWSP	02/19/2017	SUNDAY	1715	I-80	21.5	1 DRIVER
KNOWLTON TWSP	04/03/2017	MONDAY	2155	I-80	6.2	1 PASSENGER
HOPE TWSP	05/05/2017	FRIDAY	1011	I-80	12.2	1 PASSENGER
HACKETTSTOWN TOWN	05/13/2017	SATURDAY	2240	CR 517	16.0	1 PEDESTRIAN
LOPATCONG TWSP	06/09/2017	FRIDAY	1809	CR 519	31.3	1 PEDESTRIAN
POHATCONG TWSP	07/10/2017	MONDAY	1453	I-78	3.7	1 PASSENGER
WASHINGTON TWSP	11/22/2017	WEDNESDAY	2244	CR 625	1.1	1 DRIVER
BLAIRSTOWN TWSP	12/04/2017	MONDAY	1123	MOUNT VERNON RD	0.0	1 DRIVER
GREENWICH TWSP	12/05/2017	TUESDAY	0612	I-78	6.8	1 DRIVER
KNOWLTON TWSP	12/20/2017	WEDNESDAY	1545	I-80	6.9	1 DRIVER

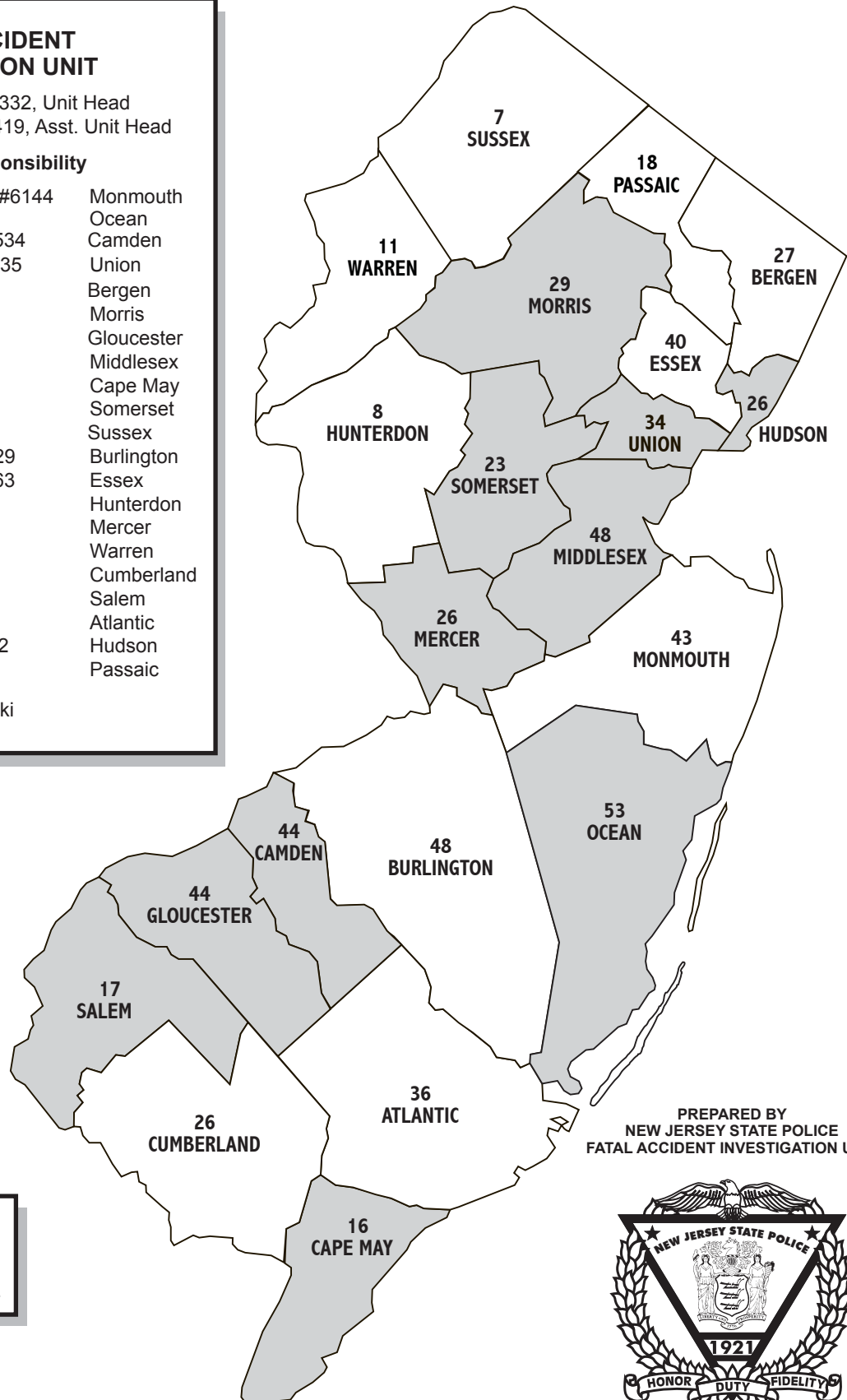
FATALITIES BY COUNTY FOR 2017

FATAL ACCIDENT INVESTIGATION UNIT

Lt. Robert Babitz #5332, Unit Head
DSFC Daniel Oliveira #6419, Asst. Unit Head

Areas of Responsibility

DSG Gerrit Nieuwenhuizen #6144	Monmouth
DSG David Guinan #6266	Ocean
DSG Michael Townsend #6534	Camden
DSG Matthew Kowalski #6735	Union
Det.I Daniel Wojcik #6657	Bergen
	Morris
Det.I Paul Applegate #6774	Gloucester
Det.I Mark Suhocki #6928	Middlesex
Det.I Matthew Presti #7001	Cape May
Det.I Richard Hampp #7116	Somerset
	Sussex
Det.II Charles Mawson #7229	Burlington
Det.II Anthony Valvano #7263	Essex
Tpr. Brian Sadej #7336	Hunterdon
	Mercer
	Warren
Tpr. Franklin Bacon #7359	Cumberland
	Salem
Det. Jennifer Hall #7315	Atlantic
Det. Daniel Rodriguez #7682	Hudson
	Passaic
FARS Analyst Lisa Glodowski	



PREPARED BY
NEW JERSEY STATE POLICE
FATAL ACCIDENT INVESTIGATION UNIT



LEGEND

Shaded Areas
Denote Increase from 2016.