







NEW JERSEY Regional Drinking-Water-Supply Indicators & Declared Water-Supply Status						July 13, 2025				
Region		Drinking-Water-Supply Indicator					Water-Supply Status			
		Status	90-day precipitation	90-day stream-flow	N.J. reservoirs	Del. R. reservoirs			Unconf ground water	
North-west 	Near or above normal	9	5	Not a significant region-wide water resource.	●	9	Normal	5		
	Moderately dry						Watch			
	Severely dry						Warning			
	Extremely dry						Emergency			
Central 	Near or above normal	10	3	6	●		Normal	5		
	Moderately dry					2	Watch			
	Severely dry						Warning			
	Extremely dry						Emergency			
North-east 	Near or above normal		5	12	Not a significant region-wide water resource.		Normal	5		
	Moderately dry	0					4	Watch		
	Severely dry							Warning		
	Extremely dry							Emergency		
South-west 	Near or above normal	8		Not a significant region-wide water resource.	●		Normal	5		
	Moderately dry							Watch		
	Severely dry		8				3	Warning		
	Extremely dry							Emergency		
Coastal North 	Near or above normal	8		11	Not a significant region-wide water resource.		Normal	5		
	Moderately dry							Watch		
	Severely dry		6				5	Warning		
	Extremely dry							Emergency		
Coastal South 	Near or above normal	8		Not a significant region-wide water resource.	Not a significant region-wide water resource.		Normal			
	Moderately dry								Watch	5
	Severely dry		6					6	Warning	
	Extremely dry								Emergency	

The number in each colored dot is the number of weeks the specific indicator in that region has been in that status. For indicators which changed status this evaluation cycle the arrow indicates the direction of change; it points from the previous status to the current. A water drop (●) means the indicator has been green for more than a year.

Subject to revision and update. This summary shows regional drinking-water-supply indicators for New Jersey with the most up-to-date available data, which is not always the date indicated on top of page. Note that data availability can lag one or more days depending on the data source and information here may vary temporarily and differ slightly from other summary reports. Local water-supply conditions may vary. Water-supply status is based on professional judgment of water-supply characteristics and indicators in each region. Indicators are shown only for those water resources significant for each region. The indicators are described at <https://www.nj.gov/dep/njgs/pricelst/ofreport/ofr04-2.pdf>.