



CHRIS CHRISTIE
Governor

KIM GUADAGNO
Lt. Governor

State of New Jersey
Highlands Water Protection and Planning Council
100 North Road (Route 513)
Chester, New Jersey 07930-2322
(908) 879-6737
(908) 879-4205 (fax)
www.highlands.state.nj.us



JIM RILEE
Chairman

EILEEN SWAN
Executive Director

MEETING AGENDA
Thursday, December 1, 2011 at 4 pm

1. CALL TO ORDER
2. ROLL CALL
3. OPEN PUBLIC MEETINGS ACT
4. PLEDGE OF ALLEGIANCE
5. APPROVAL OF MINUTES – October 13, 2011
6. APPROVAL OF HDC BANK BOARD MINUTES – October 27, 2011
7. CHAIRMAN'S REPORT (and Council Member Reports)
8. COMMITTEE REPORTS
 - a. Budget and Finance Committee – Treasurer Holtaway
9. CONSIDERATION OF RESOLUTION – Approval of the Highlands Council FY2012 General Operating Budget (voting matter with public comment)
10. CONSIDERATION OF RESOLUTION – Approval of 2012 Annual Meeting Schedule (voting matter with public comment)
11. EXECUTIVE DIRECTOR'S REPORT
12. PUBLIC HEARING AND CONSIDERATION OF RESOLUTION – Petition for Plan Conformance submitted by the Borough of Mount Arlington, Morris County (voting matter with public comment)
13. PUBLIC HEARING AND CONSIDERATION OF RESOLUTION – Petition for Plan Conformance submitted by the Township of Washington, Warren County (voting matter with public comment)
14. PUBLIC HEARING AND CONSIDERATION OF RESOLUTION – Petition for Plan Conformance submitted by the Township of Allamuchy, Warren County (voting matter with public comment)
15. PUBLIC HEARING AND CONSIDERATION OF RESOLUTION – Petition for Plan Conformance submitted by Township of Bedminster, Somerset County (voting matter with public comment)
16. PUBLIC COMMENTS (*please note – the Council requests that public comments be limited to three (3) minutes per person. Questions raised in this period may not be responded to at this time but, where feasible, will be followed up by the Council and its staff).*)
17. EXECUTIVE SESSION (if deemed necessary)
18. ADJOURN

NEW JERSEY HIGHLANDS WATER PROTECTION AND PLANNING COUNCIL
MINUTES OF THE MEETING OF DECEMBER 1, 2011

PRESENT

JIM RILEE)	CHAIRMAN
KURT ALSTEDE)	COUNCIL MEMBERS
TRACY CARLUCCIO)	
TIMOTHY P. DOUGHERTY)	
MICHAEL R. DRESSLER)	
MICHAEL FRANCIS)	
ROBERT HOLTAWAY)	
BRUCE JAMES)	
JAMES MENGUCCI)	
CARL RICHKO)	
JAMES VISIOLI)	
ROBERT G. WALTON)	

ABSENT

JACK SCHRIER)	VICE CHAIRMAN
--------------	---	---------------

CALL TO ORDER

Chairman Rilee called the 109th meeting of the New Jersey Highlands Water Protection and Planning Council to order at 4:09 pm.

ROLL CALL

Roll call was taken. Vice Chairman Schrier was absent. All other Council Members were present.

OPEN PUBLIC MEETINGS ACT

Mr. Borden announced that the meeting was called in accordance with the Open Public Meetings Act, N.J.S.A. 10:4-6. The Highlands Council sent written notice of the time, date, and location of this meeting to pertinent newspapers or circulation throughout the State and posted notice on the Highlands Council website.

PLEDGE OF ALLEGIANCE was then recited.

APPROVAL OF MINUTES OF OCTOBER 13, 2011

Mr. Richko introduced a motion to approve the minutes and Mr. Dougherty seconded it. Mr. Schrier was absent. Messrs. Mengucci and Visioli abstained. All other members present voted to approve. The minutes were APPROVED 10-0, with two abstentions.

APPROVAL OF HIGHLANDS DEVELOPMENT BANK BOARD MINUTES OF OCTOBER 27, 2011

Mr. Francis introduced a motion to approve the Highlands Development Bank Board Minutes and Mr. James seconded it.

Ms. Swan noted that the specific dollar amounts of the values of the Highlands Development Credits for each property were added to the minutes.

NEW JERSEY HIGHLANDS WATER PROTECTION AND PLANNING COUNCIL
MINUTES OF THE MEETING OF DECEMBER 1, 2011

Mr. Schrier was absent. All members present voted to approve. The minutes were APPROVED 12-0.

CHAIRMAN'S REPORT

Chairman Rilee reiterated that two offers were made to property owners for 10 and 43 acres at the Highlands Development Credit Bank Meeting and the dollar amount offered for those properties were added to the minutes. Chairman Rilee reported that a Budget and Finance Committee meeting took place before Council's meeting today and Councilmember Holtaway will report on it. Chairman Rilee also reminded Ms. Swan about a secure area on the website for members to go to for information. Ms. Swan responded that Council staff can do that and this will allow members to access this site before meetings to view the materials. Chairman Rilee further reported that the deadline submission for fourth round HDC applications is December 29, 2011.

REPORT OF THE BUDGET AND FINANCE COMMITTEE

Mr. Holtaway reported that the Budget and Finance Committee met to discuss the FY2012 General Operating Budget. He reported that the FY2012 budget was discussed and is flat. He noted that while there have been personnel changes the budget for FY2012 is within .06 cents of the FY2011 budget. The Committee recommends approval of the budget as presented.

Consideration of Resolution – Approval of the Highlands council FY2012 General Operating Budget

Chairman Rilee introduced the Resolution to approve the FY2012 General Operating Budget and opened for public comments.

Public Comment

David Shope, owns property in Lebanon Township – Mr. Shope asked if the salary line includes benefits. Chairman Rilee responded that benefits are not included in the salary line item. Mr. Shope made a request for the benefits information to be provided to him. Ms. Swan responded that the Department of Treasury will need to be contacted to get that information.

Mr. James made a motion to approve the 2012 General Operating Budget. Mr. Dougherty seconded it.

Council Discussion

Mr. Walton questioned line items on the budget which pertain to conference and training; subscription, membership, and license; and miscellaneous operating expenses. Ms. Swan noted that these expenses are primarily related to the professional licenses of the Highlands Council's planners, engineers and attorneys. Mr. Walton reported that the line item related to food or refreshments for Council members was eliminated by his vote and other votes of the Hunterdon County Freeholders and as such he felt that he could not support such an inconsistency and he would vote no on the budget being considered today but he did not expect others to follow such a position.

There was Council discussion regarding personnel issues. Mr. Visioli asked if Council is in a position to meet the demands coming up in the first half of 2012 and could the existing staff handle the workload. Chairman Rilee responded that with the assistance of the Governor's Office a part-time position was made a full-time position and the position of a Manager of Communications is to be formally approved to be backfilled. Chairman Rilee also reported that the proposed budget includes full funding for staff positions including the recent resignation and the one anticipated

NEW JERSEY HIGHLANDS WATER PROTECTION AND PLANNING COUNCIL
MINUTES OF THE MEETING OF DECEMBER 1, 2011

retirement. Mr. Holtaway added that Council is in a transition period now that the Council is implementing the RMP and that skill sets are slightly different and changing.

Ms. Swan added that Council is already fully approved for 23 full-time positions and the proposed staff is simply backfilling existing positions so the budget does not include any new full time positions. The Council will also need to seek authority to replace and backfill an important position for the TDR program to focus on TDR receiving zones as well as other duties such as development application reviews and for the retirement of Dr. Van Abs. Ms. Swan recognized Dr. Van Abs in the audience and thanked him for his commitment and excellent service to the Council and spoke of his expertise in the areas of water supply and wastewater management. Mr. Visioli asked if all these positions are in the budget and Mr. Holtaway responded that these positions are in the budget. Ms. Swan further added that Council staff is required to get authority since 2006 there has been a statewide hiring freeze so we are required to get a waiver to backfill those positions. She noted that those two positions will have to go through the waiver process. Mr. Visioli asked how confident does Council feel that those waivers will be approved. Chairman Rilee was unable to answer that question currently. Ms. Swan informed Council that she will keep the Council updated on the backfilling of the positions.

All members present voted on the Resolution by roll call. The Resolution was approved by a vote of 11-1.

Consideration of Resolution – Approval of 2012 Annual Meeting Schedule

Chairman Rilee introduced the Resolution and opened for public comment.

Public Comment

There was no public comment.

Mr. Holtaway made a motion to approve the 2012 Annual Meeting Schedule. Mr. Walton seconded it.

Council Discussion

There was no Council Discussion.

All members present voted on the Resolution by roll call. The Resolution was approved by a vote of 12-0.

EXECUTIVE DIRECTOR'S REPORT

Chairman Rilee asked for Ms. Swan's Executive Director Report. Ms. Swan gave a brief summary update to the Council on Plan Conformance Petition reviews. She reported that to date 65 Petitions have been submitted from 60 Municipalities and 5 Counties. Of these, 53 have been deemed administratively complete and have been posted to the Highlands Council website (including 2 Counties). Of these, 33 municipal Petitions and 2 county Petitions have been approved as follows: Townships – Bethlehem, Byram, Chester, Denville, Franklin (Warren), Green, Hardyston, Holland, Lebanon, Lopatcong, Mahwah, Mount Olive, Oxford, Pohatcong, Rockaway, Sparta, Tewksbury, Washington (Morris) & West Milford; Boroughs – Alpha, Bloomingdale, Bloomsbury, Califon, Glen Gardner, Hampton, High Bridge, Kinnelon, Lebanon, Ringwood and Wharton; Towns – Clinton, Hackettstown and Phillipsburg; and Counties – Passaic and Somerset.

NEW JERSEY HIGHLANDS WATER PROTECTION AND PLANNING COUNCIL
MINUTES OF THE MEETING OF DECEMBER 1, 2011

At today's meeting, the Council will be considering four Petitions for Plan Conformance. Washington Township (Warren) is conforming for the Planning and Preservation Areas. The other three, Allamuchy Township, Bedminster Township and Borough of Mount Arlington are conforming for the Preservation Area only. Should the Council approve these four Petitions, the Council will have approved 37 of 60 municipal Petitions (62% of the total Petitions and nearly 73% of the complete Petitions). There are eight Draft Consistency Reports in Municipal Review: Townships of Alexandria, Montville, Randolph, Roxbury, Parsippany-Troy Hills and Union; and the Borough of Oakland and Far Hills.

Ms. Swan then showed maps which represented the Plan Conformance progress since December 16, 2010 through today's meeting. Ms. Swan noted that today's Petitions, if approved, will take effect after the Governor's review period of the Council's minutes and showed the map that would result from that action. Ms. Swan showed that the map reflected those municipalities with lands in the Preservation Area lands where conformance is mandatory and in Planning Area where it is voluntary.

Ms. Swan then summarized a chart on the implementation of approved Petitions:

Implementation Status	#	Municipalities (New in bold)
Total Approved Municipalities	33	
Planning Area Petition Ordinance	8	Alpha Borough, Bethlehem Township, Byram Township, Clinton Town, Hampton Borough, High Bridge Borough, Holland Township, Lebanon Borough
Master Plan Re-examination Report	2	High Bridge Borough, Holland Township
Checklist Ordinance	1	Holland Township
Environmental Resource Inventory	4	Byram Township, Califon Borough , High Bridge Borough, Lopatcong Township
Highlands Master Plan Element	2	Califon Borough, High Bridge Borough
Highlands Land Use Ordinance	1	High Bridge Borough

Ms. Swan then provided an update on the Plan Conformance Grant Program and showed the average amounts requested for reimbursement by participating municipalities. Ms. Swan advised the Highlands Council that on average the expenses of the seven Modules are very close to the projected base amounts, with certain exceptions, as set forth in the following chart.

<u>Towns</u>	<u>Base Amount</u>	<u>Average</u>	<u>Number</u>
Module 1	\$15,000	\$13,839	73
Module 2	\$10,000	\$ 6,784	72
Module 3	\$ 7,500	\$15,305	64
Module 4	\$ 2,000	\$ 3,141	64
Module 5	\$ 2,500	\$ 6,887	56
Module 6	\$ 5,000	\$ 4,455	53
Module 7	<u>\$ 8,000</u>	<u>\$ 7,449</u>	50

NEW JERSEY HIGHLANDS WATER PROTECTION AND PLANNING COUNCIL
MINUTES OF THE MEETING OF DECEMBER 1, 2011

Module Subtotal	\$50,000	\$57,860	
Municipal Response Costs	\$ 8,000	\$ 6,544	28
Plan Conformance Cost	\$58,000	\$64,404	

Ms. Swan also reported the average award amounts for implementation plans based on approved Highlands Implementation Plan and Schedules:

<u>Implementation Plans</u>	<u>Average Amount</u>	<u>Number</u>
Highlands Center/Redevelopment Plan	\$22,105	19
Sustainable Economic Development Plan	\$16,786	14
Wastewater Management Plan	\$3,547	32
Stream & Lake Protection Plan	\$30,585	27
Water Use & Conservation Management Plan	\$58,000	15
Habitat Conservation & Management Plan	\$17,217	23
Agriculture Retention/Farm Preservation Plan	\$11,033	15

Council Comments

Mr. Richko commented that the Council's approval of Plan Conformance Petitions is averaging 3-4 towns per meeting and asked what is coming up next. Ms. Swan responded that some towns ask for extensions so it depends on the towns but that Council staff anticipates that next year should complete the Petitions that are in-house. Mr. Richko commented on the staff situation and its effects on the implementation for Plan Conformance. Ms. Swan responded that without a full complement of staff Council would have to adjust the work schedule and reprioritize. Chairman Rilee commented that all government agencies have been depleted by the State's fiscal crisis.

Mr. Francis reported that the Strategic State Plan is in draft form and driven by development and redevelopment. Mr. Francis noted that a component of the State Plan is focus on TDR receiving zones and sending zones. Mr. Francis recommended that Council take a look at the draft State Plan which could change numerous aspects of planning in the State and Council needs to be prepared. Mr. Walton stated that his County had a presentation on the draft State Plan and he was encouraged by it.

Mr. Walton commented that perhaps the Council should review the RMP and postpone Plan Conformance activities and instead focus on revisions to the RMP to encourage economic development. He noted that the existing economic conditions required a reexamination of the seven year old RMP. Mr. Walton also suggests that Council staff visit towns so municipalities understand the benefits of TDR similar to the visits Council staff made on the benefits of Plan Conformance. Ms. Carluccio responded that the RMP was not a plan to stop growth but a plan to protect water resources. She noted that the need to protect water resources was valid when the RMP was adopted and is still valid now and that sustainable growth is a goal of the RMP. Ms. Carluccio added that it would be a mistake to put off Plan Conformance in the middle of implementation and that this is backwards thinking in her opinion. Mr. Walton commented that there has been a significant economic change since the RMP was adopted. Mr. Alstede added that he voted not to adopt the RMP because there was a requirement in the Act that the RMP must include a resource assessment which determines the amount of human development and activity the Highlands Region can sustain while maintaining the ecological values as well as a required cash flow timetable. Mr. Alstede further stated that he does not think these assessments have been completed. Chairman Rilee moved on to the next item on the agenda.

NEW JERSEY HIGHLANDS WATER PROTECTION AND PLANNING COUNCIL
MINUTES OF THE MEETING OF DECEMBER 1, 2011

Public Hearing and Consideration of Resolution – Petition for Plan Conformance by Borough of Mount Arlington, Morris County

Chairman Rilee introduced the Resolution. Ms. Swan acknowledged Mayor Arthur Ondish from Mount Arlington. Ms. Swan also recognized Chris Ross, Senior Resource Management Specialist and Highlands Council Staff Liaison, for her work on Mount Arlington Borough's Petition. Ms. Swan also recognized Keri Benscoter, Resource Management Specialist who has filled in during Ms. Ross's absence for vacation.

Mr. Walton temporarily left the meeting at 4:44pm.

Ms. Swan presented background statistics as they pertain to Mount Arlington Borough:

- Incorporated: 1890
- Population 2010: 5,713
- Land Area: 1,795 acres / 2.8 sq. mi.
- Preserved Lands: 562 acres (31%)
- Total Forest: 603 acres (34%)

Mr. Walton returned to the meeting at 4:46pm

Ms. Swan also presented significant Highlands statistics and background statistics as they pertain to Mount Arlington Borough:

- Planning Area Lands: 1,663 acres – 93%
- Preservation Area Lands: 132 acres – 7%
- Existing Community Zone: 1,130 acres – 63% (Roads 11%)
- Protection Zone: 472 acres – 26%
- Highlands Open Water Protection: 1,013 acres – 57%
- Forest Resource Area: 964 acres – 54%
- Critical Wildlife Habitat: 471 acres – 26%

Ms. Swan presented photographs of Mount Arlington so the Council could focus on the character of the community and the past planning and protection initiatives of the Borough. Ms. Swan then presented background statistics and information for Mount Arlington Borough.

**Mount Arlington Borough
Background Statistics – Land Use**

NJDEP Land Use/Land Cover (2007)	Plan	Pres	Percent
Residential (Single & Multi Family)	526	15	30.1%
Commercial (Retail)	72	3	4.2%
Industrial & Transportation & Utilities	77	0	4.3%
Agriculture (Crops & Plantations)	2	0	0.1%
Recreational Lands (Public & Private)	42	0	2.3%
Other Urban or Built-Up Land	80	11	5.1%
Subtotal Developed Lands	799	29	46.1%

NEW JERSEY HIGHLANDS WATER PROTECTION AND PLANNING COUNCIL
MINUTES OF THE MEETING OF DECEMBER 1, 2011

Mixed Forest	388	94	26.9%
Shrub & Scrub	13	0	0.7%
Mixed Wetlands	32	9	2.3%
Barren Lands	20	0	1.1%
Water	410	0	22.9%
Subtotal Natural Lands	864	103	53.9%
Total	1,663	132	100.0%

Ms. Swan noted that Mount Arlington's Petition is for the Preservation Area which encompasses approximately 132 acres (7% of the municipality). The majority of the Preservation Area is either already developed or is owned and preserved by the Borough. The Preservation Area consists of preserved municipal open space, a former landfill that is the subject of a Highlands Redevelopment Area study, an existing public school, developed residential properties (likely to be exempt from the Highlands Act), and approximately 12 acres of developable land divided among six parcels, the largest of which is slightly more than 5 acres in area.

Ms. Swan then showed the land use ordinance maps for the Borough. Ms. Swan reported that a Comment/Response Document included detailed response to all public comments received and was posted on the website. Ms. Swan provided an overview of the RMP consistency analysis as follows:

Petition Requirements	Consistent with the RMP	Specific Issues
Modules 1-2 Municipal Build-Out Report	X	None
Module 3 Housing Element/Fair Share Plan	Deferred	None
Module 4 Environmental Resource Inventory	X	None
Module 5 Highlands Element	X	None
Module 6 Land Use Ordinance	Waived	Due to Preservation Area Lands
Module 7 Petition for Plan Conformance	X	None

Ms. Swan further noted that a waiver is appropriate for the Module 6 Highlands Land Use Ordinance due to the unique circumstances of Mount Arlington Borough's Preservation Area. There will be very limited proposals for development in this area that do not qualify for Highlands Act exemptions. Therefore, use of the complete model Highlands Land Use Ordinance is not justified. To address the possibility of such development, the Highlands Council will condition approval of the Borough's Petition upon adoption of a Highlands Preservation Area Checklist Ordinance. In this manner, we will address the requirements of the Highlands Act at minimal public expense and limit the Borough's future administrative obligations.

Ms. Swan reported that the public comment period on Mount Arlington's Petition opened October 28, 2011 and closed November 14, 2011. Public Comments were received from:

- **Erica Van Auken**, on behalf of the New Jersey Highlands Coalition (supported Petition and appreciates the Borough's initiative to implement the Green Building/Sustainability/Alternative Energy Plan.)

Ms. Swan then summarized the Staff Recommendations for Mount Arlington Borough's Petition for Plan Conformance that it be approved with the following conditions:

NEW JERSEY HIGHLANDS WATER PROTECTION AND PLANNING COUNCIL
MINUTES OF THE MEETING OF DECEMBER 1, 2011

- Adoption of Checklist Ordinance
- Adoption of Completed Highlands Environmental Resource Inventory and Master Plan Element
- Compliance with Fair Housing Act
- Water Use and Conservation Management Plan
- Habitat Conservation and Management Plan
- Sustainable Economic Development Master Plan Element
- Lake Restoration Plan
- Green Building & Environmental Sustainability Master Plan Element

Chairman Rilee opened the meeting to Mayor Ondish for comments.

Public Comments

Art Ondish, Mayor of Mount Arlington – Mayor Ondish complemented Highlands staff and stated that it has been a pleasure to work with Executive Director Swan. Mayor Ondish commented that the Borough is pretty much built out. He thought it would be great to do something in the brownfield site in the Preservation Area and the Borough is in the process of exploring some solar programs. Mayor Ondish has no issues with the Council and that his experience with the Council staff has always been helpful in seeking solutions to figure out how we can make it work. Mayor Ondish is looking at the possibility of conforming in the Planning Area and is open minded in that area and moving forward with the Council.

Erika Van Auken, New Jersey Highlands Coalition – Ms. Van Auken supports Mount Arlington Borough's Petition for Plan Conformance and encourages the Borough to consider conformance in the Planning Area.

Mr. James made a motion on the Resolution for Mount Arlington Borough. Mr. Holtaway seconded it.

All members present voted on the Resolution by roll call. The Resolution was approved by a vote of 12-0.

At this time commemorative photos were taken as Chairman Rilee presented a framed certificate regarding the approval of the Plan Conformance Petition to Mayor Arthur Ondish.

Public Hearing and Consideration of Resolution – Petition for Plan Conformance by the Township of Washington, Warren County

Chairman Rilee introduced the Resolution. Ms. Swan acknowledged Mayor Samir Elbassiouny of Washington Township; Scarlett Doyle, Planner; and William Gleba, Municipal Engineer. Ms. Swan also recognized Keri Benscoter, Resource Management Specialist and Highlands Staff Liaison for Washington Township.

Ms. Swan presented background statistics as they pertain to Washington Township:

- Incorporated: 1849
- Population 2010: 6,651
- Land Area: 11,547 acres / 18 sq. mi.

NEW JERSEY HIGHLANDS WATER PROTECTION AND PLANNING COUNCIL MINUTES OF THE MEETING OF DECEMBER 1, 2011

- Preserved Lands: 2,667 acres (23%)
- Total Forest: 4,308 acres (37%)

Ms. Swan also presented significant Highlands statistics as they pertain to Washington Township:

- Planning Area Lands: 7,953 acres – 69%
- Preservation Area Lands: 3,595 acres – 31%
- Conservation Zone: 4,685 acres – 41%
- Protection Zone: 4,085 acres – 35%
- Existing Community Zone: 2,325 acres – 20% (Roads 4%)
- Forest Resource Area: 4,043 acres – 35%
- Agricultural Priority Area: 3,708 acres – 32%
- Highlands Open Water Protection: 3,528 acres – 30%

Ms. Swan presented photographs of Washington Township so the Council could focus on the character of the community and the past planning and protection initiatives of the Township. Ms. Swan then presented background statistics and information for Washington Township.

Washington Township Background Statistics – Land Use

NJDEP Land Use/Land Cover (2007)	Plan	Pres	Percent
Residential (Single & Multi Family)	2,012	373	20.6%
Commercial (Retail)	209	10	1.9%
Industrial & Transportation & Utilities	101	12	1.0%
Agriculture (Crops & Plantations)	2,972	566	30.6%
Recreational Lands (Public & Private)	298	49	3.0%
Other Urban or Built-Up Land	378	8	3.3%
Subtotal Developed Lands	5,969	1,018	60.5%
Mixed Forest	1,122	2,188	28.7%
Shrub & Scrub	325	41	3.2%
Mixed Wetlands	465	291	6.6%
Barren Lands	37	4	0.4%
Water	34	52	0.7%
Subtotal Natural Lands	1,984	2,576	39.5%
Total	7,953	3,595	100.0%

Ms. Swan then showed the land use ordinance maps for the Township and reported that a Comment/Response Document included detailed response to all public comments received and was posted on the website. Ms. Swan provided an overview of the RMP consistency analysis as follows:

Petition Requirements	Consistent with the RMP	Specific Issues
Modules 1-2 Municipal Build-Out Report	X	None
Module 3 Housing Element/Fair Share Plan	X	None
Module 4 Environmental Resource Inventory	X	None

NEW JERSEY HIGHLANDS WATER PROTECTION AND PLANNING COUNCIL
MINUTES OF THE MEETING OF DECEMBER 1, 2011

Module 5 Highlands Element	X	Study Conceptual Centers
Module 6 Land Use Ordinance	X	None
Module 7 Petition for Plan Conformance	X	None

Conceptual Highlands Centers

Ms. Swan noted that working with Washington Township officials and professionals, the following three Highlands Center concepts adjacent to Washington Borough were developed which may be formally approved by the Highlands Council after further analysis:

- Historic Port Colden
- Washington – South Rt. 31 Corridor
- Brass Castle

Ms. Swan further noted that a Feasibility Study grant is recommended to examine infrastructure availability (specifically wastewater), redevelopment opportunities, and potential for transfer of development rights and resource protection. Ms. Swan displayed a map where centers may be considered. No firm boundaries have been proposed and areas are the focus of future feasibility analyses.

Ms. Swan then showed a movie representing a ‘fly over’ of Washington Township. The movie offered an opportunity to focus on the landscape of the Township, the infrastructure and the built and natural environments. Ms. Swan also showed maps which displayed a proposed RMP Update which is factual update information being considered with this Petition. The RMP Update corrects the GIS mapping for the Preservation Area boundary on one lot in Washington Township to be consistent with the statutory description of the Preservation Area in the Highlands Act. This information has been shared with NJDEP. Ms. Swan thanked Municipal Engineer William Gleba for bringing this factual update to Council’s attention.

The public comment period on Washington’s Petition opened November 7, 2011 and closed November 21, 2011. Public Comments were received from:

- Helen Heinrich (NJ Farm Bureau), supporting Right to Farm and Agricultural Retention Planning for the municipality as well as potential TDR receiving zones in conceptual Highlands Centers.
- David Peifer (ANJEC), supporting the petition however expressing concerns regarding the conceptual Highlands Centers.
- Erica Van Auken (NJ Highlands Coalition), supporting the petition and praising the municipality for conforming for both the Preservation and Planning Areas. She has expressed concern for the three conceptual Highlands Center designations.
- Richard Cotton (Hawk Pointe Golf Club), states that the community is supportive of the conceptual Highlands Center for Washington South.
- Carl Bisgaier (Bisgaier, Hoff LLC), asks for clarification of the Highlands Council’s review process of Housing Element and Fair Share Plans.
- Comments in support of the conceptual centers were received from residents and business owners of Washington Township: Alan & Patricia Lowcher; Michael Hozerall; Bryce Cotton and Monica Perini.

Ms. Swan then summarized the Staff Recommendations for Washington Township’s Petition for Plan Conformance that it be approved with the following conditions:

NEW JERSEY HIGHLANDS WATER PROTECTION AND PLANNING COUNCIL
MINUTES OF THE MEETING OF DECEMBER 1, 2011

- Adoption of Planning Area Petition Ordinance
- Adoption of Checklist Ordinance
- Adoption of Completed Highlands Environmental Resource Inventory, Master Plan Element (incl. Land Use Inventory), Land Use Ordinance
- Compliance with Fair Housing Act (Plan Submitted for Certification)
- Feasibility Study of Conceptual Highlands Centers
- Wastewater Management Plan
- Agriculture Retention Master Plan Element
- Water Use and Conservation Management Plan
- Habitat Conservation and Management Plan
- Stream Corridor Protection & Restoration Plan

Chairman Rilee opened the meeting to Mayor Elbassiouny for comments.

Public Comments

Samir Elbassiouny, Mayor of Washington Township – Mayor Elbassiouny thanked Ms. Swan and her team who did a great job. Mayor Elbassiouny stated that at first he was personally against the Highlands Act because he felt it was unjust. Mayor Elbassiouny commented that he feels the Township is coming a long way on how we can maximize our municipality and hopes the landowners will get the compensation due to them. Mayor Elbassiouny appreciates the opportunity to get educated on our municipality and the resources available. Mayor Elbassiouny had encountered some opposition but feels Plan Conformance is the right thing to do for the residents and that the Township can continue to build with moderation and to help to improve the Township. Mayor Elbassiouny appreciated the Council's time.

Monique Purcell, Department of Agriculture – Ms. Purcell fully supports this Petition. Ms. Purcell asked Council to provide the Land Use Ordinance document which refers to the Township's Right to Farm ordinance and the RMP Update document.

David Shope, owns property in Lebanon Township – Ms. Shope noted that this application is exceptionally better than any others he has heard for towns opting in the Planning Area. He did not see any mechanism for transferring TDR even within the town from the effected landowners. It would be good to explore the possibilities and come up with a TDR plan to increase the density so those people who have been affected negatively by this Act get a shot at compensation.

Richard Cotton, Developer of Hawk Pointe Golf Course – Mr. Cotton thanked the Council and staff. Mr. Cotton commented that he comes from a unique perspective in the early 90's he was appointed to serve on a Highlands committee which met in Ringwood. He is the third generation in the Township and he is involved in the community and agriculture community. He owns about 600 acres, over 500 is in preservation and was the first application in both Warren County and in Washington Township. Mr. Cotton commented that the Highlands Act works and applauds the staff for the journey that they go on and he sometimes sits in that same position. He noted that his commitment to the community is long and he would like to have the opportunity to invite the Council to host a summit, if appropriate, at Hawk Pointe because of the initiative done for the past 14 years. It is really the trend and the working ideas of the Highlands in a compromise. Mr. Cotton

NEW JERSEY HIGHLANDS WATER PROTECTION AND PLANNING COUNCIL
MINUTES OF THE MEETING OF DECEMBER 1, 2011

looks forward to working with the Highlands Council and municipality to make it a true working model within the Highlands.

Erika Van Auken, New Jersey Highlands Coalition – Ms. Van Auken commented that the Coalition supports this Petition. The Coalition does have serious concerns on the center designation and are eager to see what the results the feasibility study will reveal and are waiting to be reassured that the Township's natural resources will be fully protected.

Wilma Frey, New Jersey Conservation Foundation – Ms. Frey is pleased that the Township is conforming in the Preservation and Planning Areas. She also looks forward to the study on the proposed centers and feels the real center is Washington Borough. A study was done a few years ago (Scenic Byway) for Route 57 to get state designation so need to be real sensitive for new development in that area.

Mr. James made a motion to approve the Resolution for Washington Township. Mr. Mengucci seconded it.

Council Discussion

Mr. Francis asked if the conceptual center designation would be a receiving zone and Ms. Swan concurred that the Township needs to examine wastewater infrastructure capacity in order to determine if it is appropriate as a TDR receiving zone. Ms. Carluccio commented that the feasibility study is well worth our investment to see if the Township is able to be a TDR receiving zone.

All members present voted on the Resolution by roll call. The Resolution was approved by a vote of 12-0.

At this time commemorative photos were taken as the Chairman Rilee presented a framed certificate regarding the approval of the Plan Conformance Petition to Mayor Samir Elbassiouny.

Public Hearing and Consideration of Resolution – Petition for Plan Conformance by the Township of Allamuchy, Warren County

Chairman Rilee introduced the Resolution. Ms. Swan noted that Mayor Cote was unable to make the meeting today so no representatives are present. Ms. Swan recognized Chris Ross, Senior Resource Management Specialist and Highlands Council Staff Liaison for Allamuchy Township. Ms. Swan also recognized Keri Bencoter, Resource Management Specialist who has filled in during Ms. Ross's absence.

Ms. Swan presented background statistics as they pertain to Allamuchy Township:

- Incorporated: 1873
- Population 2010: 4,323
- Land Area: 12,793 acres/ 19.99 sq. mi.
- Preserved Lands: 7,723 acres (60%)
- Wetlands: 3,180 acres (25%)
- Total Forest: 7,697 acres (59%)

Ms. Swan also presented significant Highlands statistics and background statistics as they pertain to Allamuchy Township:

NEW JERSEY HIGHLANDS WATER PROTECTION AND PLANNING COUNCIL
MINUTES OF THE MEETING OF DECEMBER 1, 2011

- Planning Area Lands: 7,695 acres – 59%
- Preservation Area Lands: 5,278 acres – 41%
- Protection Zone: 6,603 acres – 51%
- Conservation Zone: 5,596 acres – 43%
- Existing Community Zone: 499 acres – 3.9% (Roads 2.1%)
- Forest Resource Area: 9,999 acres – 77%
- Critical Wildlife Habitat: 8,245 acres – 64%
- Highlands Open Water Protection: 7,531 acres – 58%

Ms. Swan presented photographs of Allamuchy Township so the Council could focus on the character of the community and the past planning and protection initiatives of the Township . Ms. Swan then presented background statistics and information for Allamuchy Township.

**Allamuchy Township
Background Statistics – Land Use**

NJDEP Land Use/Land Cover (2007)	Plan	Pres	Percent
Residential (Single & Multi Family)	755	117	6.7%
Commercial (Retail)	32	7	0.3%
Industrial & Transportation & Utilities	98	77	1.4%
Agriculture (Crops & Plantations)	1,947	280	17.2%
Recreational Lands (Public & Private)	139	59	1.5%
Extractive Mining	8	0	0.1%
Other Urban or Built-Up Land	85	38	0.9%
Subtotal Developed Lands	3,063	578	28.1%
Mixed Forest	2,157	3,373	42.6%
Shrub & Scrub	177	197	2.9%
Mixed Wetlands	2,210	969	24.5%
Barren Lands	22	2	0.2%
Water	65	159	1.7%
Subtotal Natural Lands	4,632	4,700	71.9%
Total	7,695	5,278	100.0%

Ms. Swan then showed the land use ordinance maps for the Township. Ms. Swan reported that a Comment/Response Document included detailed response to all public comments received and was posted on the website. Ms. Swan provided an overview of the RMP consistency analysis as follows:

Petition Requirements	Consistent with the RMP	Specific Issues
Modules 1-2 Municipal Build-Out Report	X	None
Module 3 Housing Element/Fair Share Plan	X	None
Module 4 Environmental Resource Inventory	X	None
Module 5 Highlands Element	X	None
Module 6 Land Use Ordinance	X	None

NEW JERSEY HIGHLANDS WATER PROTECTION AND PLANNING COUNCIL
MINUTES OF THE MEETING OF DECEMBER 1, 2011

Module 7 Petition for Plan Conformance	X	None
--	---	------

Ms. Swan commented that in regard to RMP updates mentioned in Washington Township's Petition addressed corrections to the Preservation Area boundary, in this case and because this has been an issue in the past, there were RMP Updates requested for developed areas within Allamuchy and some updates did occur which made land use capability zones change within the Planning Area portion of the municipality. The corrections were based on factual information.

Ms. Swan reported that the public comment period on Allamuchy Township's Petition opened November 14, 2011 and closed November 28, 2011. Public Comments were received from:

- Helen Heinrich (NJ Farm Bureau), supporting funding for an Agricultural Retention Plan for the municipality, and raising concern about specific Right to Farm language. Ms. Swan noted that a meeting will be set up after Council's January meeting to address the numerous issues brought up regarding Agriculture Retention Plan. The meeting will be set up with representatives from the NJ Farm Bureau and Department of Agriculture.
- Erica Van Auken (NJ Highlands Coalition), supporting the Petition and funding for Stream Restoration Planning, and recommending that the municipality consider conforming for the Planning Area as well.

Ms. Swan then summarized the Staff Recommendations for Allamuchy Township's Petition for Plan Conformance that it be approved with the following conditions:

- Adoption of Checklist Ordinance
- Adoption of Completed Highlands Environmental Resource Inventory, Master Plan Element, and Land Use Ordinance
- Compliance with Fair Housing Act (Plan Submitted for Certification)
- Water Use and Conservation Management Plan
- Habitat Conservation and Management Plan
- Stream Corridor Protection & Restoration Plan
- Agriculture Retention Master Plan Element
- Lake Restoration Plan

Chairman Rilee opened the meeting to public comments.

Public Comments

Erika Van Auken, New Jersey Highlands Coalition – Ms. Van Auken commented that the Coalition supports this Petition and encourages Allamuchy Township to consider conforming in the Planning Area.

Helen Heinrich, New Jersey Farm Bureau – Ms. Heinrich appreciates and looks forward to meeting with the Council staff regarding the language in the land use ordinance regarding the Right to Farm Act and to clarify what the municipality can do in the future regarding zoning.

Mr. Richko made a motion on the Resolution for Allamuchy Township. Mr. Carluccio seconded it.

Council Discussion

NEW JERSEY HIGHLANDS WATER PROTECTION AND PLANNING COUNCIL
MINUTES OF THE MEETING OF DECEMBER 1, 2011

There was discussion led by Mr. Alstede on whether the Land Use Ordinance for Allamuchy was consistent with the Right to Farm Act and the RMP. It was confirmed that this issue was clarified in the Highlands Land Use Ordinance. Ms. Swan explained that all documents are in draft form as they are subject to change as they go through the MLUL process for adoption and that the Council staff will see the document to be adopted and make sure that it is consistent with the RMP and the Right to Farm Act. Ms. Swan emphasized that a meeting will be scheduled with the Farm Bureau after the January Council meeting to go over the details of the Land Use Ordinance language regarding the Right to Farm Act to respond to any questions and concerns. Mr. Borden stated that draft Highlands land use ordinance has a specific provision that the Right to Farm Act supersedes local ordinances and inconsistent local ordinances must be changed at the local level through a public process. There was additional discussion regarding the matter regarding whether it was appropriate to approve the Petition and the Council was assured that staff will work with a municipality to develop an ordinance that is consistent with the Right to Farm Act and the RMP.

All members present voted on the Resolution by roll call. The Resolution was approved by a vote of 10-0

Public Hearing and Consideration of Resolution – Petition for Plan Conformance by the Township of Bedminster, Somerset County

Mr. Holtaway recused himself from this Resolution as Mayor of Bedminster Township.

Mr. Dressler left the meeting at 5:46pm.

Chairman Rilee introduced the Resolution. Ms. Swan recognized Mayor Robert Holtaway of Bedminster Township. Ms. Swan also recognized Judy Thornton, Principal Planner and Highlands Council Staff Liaison for Bedminster Township. She explained that Bedminster is currently conforming for only the Preservation Area but had examined their own Ordinances to compare to RMP requirements as they are a leader in land preservation and have protections such as FAR ordinances to protect resources.

Mr. Mengucci temporarily left the meeting at 5:45pm

Ms. Swan presented background statistics as they pertain to Bedminster Township:

- Incorporated: 1798
- Population 2010: 8,165
- Land Area: 16,875 acres/ 26.4 sq. mi.
- Preserved Lands: 3,971 acres (24%)
- Total Forest: 6,823 acres (40%)

Mr. Mengucci returned to the meeting at 5:48pm.

Ms. Swan also presented significant Highlands statistics and background statistics as they pertain to Bedminster Township:

- Planning Area Lands: 15,866 acres – 94%
- Preservation Area Lands: 1,009 acres – 6%
- Conservation Zone: 11,767 acres – 70%
- Protection Zone: 3,040 acres – 18%
- Existing Community Zone: 1,262 acres – 7.5% (Roads 4.5%)

NEW JERSEY HIGHLANDS WATER PROTECTION AND PLANNING COUNCIL
MINUTES OF THE MEETING OF DECEMBER 1, 2011

- Agricultural Priority Area: 15,369 acres – 91%
- Highlands Open Water Protection: 8,332 acres – 49%
- Forest Resource Area: 4,160 acres – 25%

Ms. Swan presented photographs of Bedminster Township so the Council could focus on the character of the community and the past planning and protection initiatives of the Township. Ms. Swan explained how Bedminster had worked with the Council on the model Highlands Municipal Build-Out analysis to test it and as a result of their partnership the model was revised to its current state. She thanked Bedminster for being a leader in this work. Ms. Swan then presented background statistics and information for Bedminster Township.

**Bedminster Township
Background Statistics – Land Use**

NJDEP Land Use/Land Cover (2007)	Plan	Pres	Percent
Residential (Single & Multi Family)	1,775	86	11.0%
Commercial (Retail)	220	25	1.5%
Industrial & Transportation & Utilities	255	13	1.6%
Agriculture (Crops & Plantations)	5,745	226	35.4%
Recreational Lands (Public & Private)	570	19	3.5%
Other Urban or Built-Up Land	385	29	2.5%
Subtotal Developed Lands	8,951	398	55.4%
Mixed Forest	4,157	382	26.9%
Shrub & Scrub	1,394	185	9.4%
Mixed Wetlands	1,002	39	6.2%
Barren Lands	153	0	0.9%
Water	209	5	1.3%
Subtotal Natural Lands	6,915	612	44.6%
Total	15,866	1,009	100.0%

Ms. Swan then showed the land use ordinance maps for the Township. Ms. Swan reported that a Comment/Response Document included detailed response to all public comments received and was posted on the website. Ms. Swan provided an overview of the RMP consistency analysis as follows:

Petition Requirements	Consistent with the RMP	Specific Issues
Modules 1-2 Municipal Build-Out Report	X	None
Module 3 Housing Element/Fair Share Plan	X	Received Substantive Certification in 2009
Module 4 Environmental Resource Inventory	X	None
Module 5 Highlands Element	X	None
Module 6 Land Use Ordinance	X	None
Module 7 Petition for Plan Conformance	X	None

NEW JERSEY HIGHLANDS WATER PROTECTION AND PLANNING COUNCIL
MINUTES OF THE MEETING OF DECEMBER 1, 2011

Ms. Swan reported that the public comment period on Bedminster Township's Petition opened October 25, 2011 and closed November 8, 2011. Public Comments were received from:

- Helen Heinrich, on behalf of the New Jersey Farm Bureau (supported Petition and the emphasis on Agricultural Retention/Farmland Preservation Plan)
- Erica Van Auken, on behalf of the New Jersey Highlands Coalition (supported Petition and resource planning)

Ms. Swan then summarized the Staff Recommendations for Bedminster Township's Petition for Plan Conformance that it be approved with the following conditions:

- Adoption of Checklist Ordinance
- Adoption of Completed Highlands Environmental Resource Inventory, Master Plan Element, and Land Use Ordinance
- Continued Compliance with Fair Housing Act (Plan Certified in 2009)
- Resource and Economic Planning. Funding priorities for:
 - Sustainable Economic Development Planning
 - Agriculture Retention Master Plan Element
 - Habitat Conservation and Management Plan
 - Stream Corridor Protection & Restoration Plan

Chairman Rilee opened the meeting to Mayor Holtaway for comment.

Public Comments

Robert F. Holtaway, Mayor of Bedminster Township – Mayor Holtaway complimented Council staff on doing an excellent job working with the Township. Mayor Holtaway commented that Bedminster is a leader in planning and land and farmland preservation with court approved 10 acre zoning.

Erika Van Auken, New Jersey Highlands Coalition – Ms. Van Auken commented that the Coalition supports this Petition and encourages Bedminster Township to consider conforming in the Planning Area.

Mr. Visioli made a motion to approve the Resolution for Bedminster Township. Mr. Richko seconded it.

All members present voted on the Resolution by roll call. The Resolution was approved by a vote of 10-0, with one abstention.

At this time commemorative photos were taken as the Chairman Rilee presented a framed certificate regarding the approval of the Plan Conformance Petition to Mayor Robert Holtaway.

Chairman Rilee opened the meeting to public comments.

Public Comments

David Shope, owns property in Lebanon Township – Mr. Shope commented that earlier he expressed concern regarding the October 27, 2011 Highlands Development Credit Bank approving the purchase of the development rights for two properties which were previously rejected at the

NEW JERSEY HIGHLANDS WATER PROTECTION AND PLANNING COUNCIL
MINUTES OF THE MEETING OF DECEMBER 1, 2011

HDC prior meeting. Mr. Shope believes that the Highland Council's approval of this action is contrary to New Jersey Law C.4:1C-31. Mr. Shope plans to contact the Governor's office to see if he is correct. Mr. Shope also commented on the EPA water report and where the water is distributed omitting New Jersey. Mr. Shope submitted Statewide Policy 1: Equity which he believes has had no resolutions to date.

Mr. Richko made a motion to adjourn the meeting. Mr. Holtaway seconded it. The meeting was adjourned at 5:59pm.

CERTIFICATION

I hereby certify that the foregoing is a true copy of the minutes of the meeting of the Highlands Water Protection and Planning Council.

Date: 1/20/12

Name: Annette Tagliareni
Annette Tagliareni, Executive Assistant

**Vote on the Approval of
These Minutes**

	Motion	Second	Yes	No	Abstain	Absent
Councilmember Alstede			✓			
Councilmember Carluccio			✓			
Councilmember Dougherty			✓			
Councilmember Dressler						✓
Councilmember Francis			✓			
Councilmember Holtaway			✓			
Councilmember James	✓		✓			
Councilmember Mengucci		✓	✓			
Councilmember Richko			✓			
Councilmember Sebetich					✓	
Councilmember Tfank					✓	
Councilmember Visioli			✓			
Councilmember Vohden					✓	
Councilmember Walton			✓			
Chairman Rilee			✓			

PUBLIC COMMENTS SUBMITTED

383 Penwell Road
Port Murray, NJ 07865
December 1, 2011


James Rilee, Chairman
New Jersey Highlands Council
100 North Road
Chester, NJ 07930

Dear Chairman Rilee,

Action taken at the October 27, 2011 meeting of the Highlands Development bank approved the purchase of the development rights for Block 15, Lot 11.03, Franklin Twp, Warren County and Block 40, Lot 33.01 and 109, Washington Twp, Warren County, thereby reversing the position taken on these parcels at the prior Highlands Development bank meeting.

I believe that the Highlands Council's approval of the actions on these parcels is contrary to New Jersey Law C.4:1C-31. Therefore, I am asking you to defer approval of the Highlands Development bank actions on these parcels until you can get a written opinion from an outside legal source, such as the State's Attorney General.

Yours Truly,

A handwritten signature in black ink, appearing to read 'D. Shope', written over a horizontal line.

David C. Shope

Statewide Policy 1: Equity

It is the position of the State Planning Commission that a basic policy in implementation of the State Plan is to achieve the public interest goals of the State Planning Act while protecting and maintaining the equity of all citizens. It is the intent of the State Planning Commission that the benefits and burdens of implementing the State Plan should be equitably distributed among all citizens of the State. Where implementation of the goals, policies and objectives of the State Plan affects the reasonable development expectations of property owners or disproportionately affects the equity of other citizens, agencies at all appropriate levels of government should employ programs, including for example compensation, that mitigate such impacts to ensure that the benefits and burdens flowing from implementation of the State Plan are borne on an equitable basis.

In contributing to the development of the State Plan, many groups have expressed concerns about "equity." Urban center residents, for example, feel that their equity has been eroded through urban disinvestment and resource allocation policies favoring new development in suburban and rural areas. Suburban residents, on the other hand, feel that they have lost equity via overcrowded highways, loss of nearby open space, rising taxes, and other negative growth impacts, the result, they feel, of inadequate planning, underfunding of infrastructure and other factors. Rural residents, particularly farmland owners and other land owners, feel that their equity is eroded when the use or intensity of use of their land is constrained to the extent that it lowers the value of their property and, in particular, jeopardizes the economic viability of farming operations. These groups have expressed their desire that the Plan address these issues.

It is the position of the State Planning Commission that the State Plan should neither be used in a manner that places an inequitable burden on any one group of citizens nor should it be used as a justification for public actions that have the effect of diminishing equity. It is also the position of the Commission that the achievement, protection and maintenance of equity be a major objective in public policy decisions as public and private sector agencies at all levels adopt plans and policies aimed at becoming consistent with the State Plan.

The Commission urges individuals and groups that have concerns about equity to use all avenues to assure that their concerns are considered in governmental actions and to prevent inappropriate application, or abuse, of the State Plan. Legally, the State Plan is a statement of State policy formulated to guide planning, not regulation. Public sector agencies and private sector organizations such as lending institutions, should not use designations and delineations contained in the State Plan to determine the market value of particular tracts or parcels of land. Accordingly, such uses of the State Plan are inappropriate because it is not designed to regulate and should not be applied to the future use or intensity of use of specific parcels of land. Both public and private sector agencies are cautioned that direct application of the State Plan to specific parcels of land may result in inequitable distribution of the benefits and burdens of public action.

RESOLUTION 2011-38
NEW JERSEY HIGHLANDS WATER PROTECTION AND PLANNING COUNCIL
ANNUAL MEETING SCHEDULE FOR 2012

WHEREAS, the Highlands Water Protection and Planning Act (Highlands Act) has created a public body corporate and politic with corporate succession known as the Highlands Water Protection and Planning Council (Highlands Council); and

WHEREAS, the Open Public Meetings Act directs public bodies to give adequate written advance notice of regular meetings and to establish and post an annual schedule of regular public meetings; and

WHEREAS, the Highlands Council has considered a schedule of regularly scheduled meetings of the Highlands Council for the year 2012; and

WHEREAS, pursuant to N.J.S.A. 13:20-5.j, no action authorized by the Highlands Council shall have force or effect until ten (10) days, Saturdays, Sundays and public holidays excepted, after a copy of the minutes of the meeting of the Council has been delivered to the Governor for review, unless prior to expiration of the review period the Governor shall approve same, in which case the action shall become effective upon such approval.

NOW, THEREFORE, BE IT RESOLVED

1. The Highlands Council hereby adopts the following schedule of regularly scheduled meetings of the Highlands Council for the year 2012:

January 19, 4 p.m.
February 16, 4 p.m.
March 15, 4 p.m.
April 19, 4 p.m.
May 17, 4 p.m.
June 21, 4 p.m.
July 19, 4 p.m.
August 16, 4 p.m.
September 20, 4 p.m.
October 18, 4 p.m.
December 6, 4 p.m.


2. The Highlands Council's regular public meetings shall be held at the dates and times noted above at its office at 100 North Road, Chester, New Jersey, with the understanding that the Council may choose to make changes in location or time, but only with the provision of adequate advance public notice; and

3. The above schedule of regular public meetings, which may be amended and revised by the Executive Director as appropriate, shall be posted at the Highlands Council's office and on its web site.

RESOLUTION 2011-38
NEW JERSEY HIGHLANDS WATER PROTECTION AND PLANNING COUNCIL
ANNUAL MEETING SCHEDULE FOR 2012

CERTIFICATION

I hereby certify that the foregoing Resolution was adopted by the Highlands Council at its regular meeting held on the 1st day of December, 2011


Jim Rilee, Chairman

**Vote of the Approval of
This Resolution**

	Motion	Second	Yes	No	Abstain	Absent
Councilmember Alstede			✓			
Councilmember Carluccio			✓			
Councilmember Dougherty			✓			
Councilmember Dressler			✓			
Councilmember Francis			✓			
Councilmember Holtaway	✓		✓			
Councilmember James			✓			
Councilmember Mengucci			✓			
Councilmember Richko			✓			
Councilmember Schrier						✓
Councilmember Visioli			✓			
Councilmember Walton		✓	✓			
Chairman Rilee			✓			

RESOLUTION 2011-37
NEW JERSEY HIGHLANDS WATER PROTECTION AND PLANNING COUNCIL
APPROVAL OF FISCAL YEAR 2012 GENERAL OPERATING BUDGET

WHEREAS, the Highlands Water Protection and Planning Act (Highlands Act) has created a public body corporate and politic with corporate succession known as the Highlands Water Protection and Planning Council (Highlands Council); and

WHEREAS, Section 6.g of the Highlands Act authorizes the Highlands Council to conduct its business as needed to effectuate the purposes of the enabling legislation; and

WHEREAS, to satisfy its duties, responsibilities and obligations under the Highlands Act, the Council desires to prepare a general operating budget for Fiscal Year 2012; and

WHEREAS, the Budget and Finance Committee has reviewed a proposed general operating budget for Fiscal Year 2012; and

WHEREAS, the Budget and Finance Committee recommends the approval of the proposed general operating budget for Fiscal Year 2012;

WHEREAS, pursuant to N.J.S.A. 13:20-5.j, no action authorized by the Highlands Council shall have force or effect until ten (10) days, Saturdays, Sundays and public holidays excepted, after a copy of the minutes of the meeting of the Council has been delivered to the Governor for review, unless prior to expiration of the review period the Governor shall approve same, in which case the action shall become effective upon such approval.


NOW, THEREFORE, BE IT RESOLVED that the Highlands Council hereby approves the attached Fiscal Year 2012 General Operating Budget; and

BE IT FURTHER RESOLVED that the Budget and Finance Committee shall review the budget periodically and make recommended adjustments to the Council, as appropriate.

RESOLUTION 2011-37
NEW JERSEY HIGHLANDS WATER PROTECTION AND PLANNING COUNCIL
APPROVAL OF FISCAL YEAR 2012 GENERAL OPERATING BUDGET

CERTIFICATION

I hereby certify that the foregoing Resolution was adopted by the Highlands Council at its regular meeting held on the 1st day of December, 2011.



Jim Rilee, Chairman

**Vote of the Approval of
This Resolution**

	Motion	Second	Yes	No	Abstain	Absent
Councilmember Alstede	_____	_____	✓	_____	_____	_____
Councilmember Carluccio	_____	_____	✓	_____	_____	_____
Councilmember Dougherty	_____	✓	✓	_____	_____	_____
Councilmember Dressler	_____	_____	✓	_____	_____	_____
Councilmember Francis	_____	_____	✓	_____	_____	_____
Councilmember Holtaway	_____	_____	✓	_____	_____	_____
Councilmember James	✓	_____	✓	_____	_____	_____
Councilmember Mengucci	_____	_____	✓	_____	_____	_____
Councilmember Richko	_____	_____	✓	_____	_____	_____
Councilmember Schrier	_____	_____	_____	_____	_____	✓
Councilmember Visioli	_____	_____	✓	_____	_____	_____
Councilmember Walton	_____	_____	_____	✓	_____	_____
Chairman Rilee	_____	_____	✓	_____	_____	_____

HIGHLANDS WATER PROTECTION AND PLANNING COUNCIL
HIGHLANDS GENERAL OPERATING BUDGET FY2012

Revenues:

State of New Jersey Appropriation	\$	2,315,000.00
Balance from prior fiscal year	\$	179,212.94
Miscellaneous Revenues & Reimbursements	\$	7,000.00
Total Revenues	\$	2,501,212.94

Expenditures:

Salaries	\$	1,802,828.47
Materials and Supplies	\$	33,145.00
Other Operating Expenses	\$	182,500.00
Maintenance and Repairs	\$	258,400.00
Equipment, Additions, and Improvements	\$	96,450.00
Transfer to RMP Account	\$	127,889.47
Total Expenditures:	\$	2,501,212.94



New Jersey Highlands Council

- [Home](#)
- [About the Council](#)
- [Highlands Act & Maps](#)
- [Master Plan](#)
- [Project Review](#)
- [Plan Conformance](#)
- [Grant Programs](#)
- [Stakeholders](#)
- [Rules and Permits](#)
- [News](#)
- [Highlands Development Credits \(TDR Program\)](#)



[Home](#) > [Plan Conformance](#) > [Mount Arlington](#)

Mount Arlington

Note: For faster downloads, right-click on a file and select "Save Target As..." to save it to your computer.

Petition for Plan Conformance

The Highlands Council approved the Borough of Mount Arlington Petition for Plan Conformance at its meeting on December 1, 2011.

- [Resolution](#)
- [Pictures](#)
- [Borough of Mount Arlington Presentation](#)
- [Public Hearing: December 1, 2011](#)
- [Borough of Mount Arlington Movie](#)

Final Posting Prior to Public Hearing

The documents below include all edits made prior to the Highlands Council consideration for the Borough of Mount Arlington's Petition for Plan Conformance which is scheduled for its December 1, 2011 meeting.

- [Final Posting Prior to Public Hearing](#) (505 KB zip)
 - [1 - Final Consistency Review and Recommendations Report](#) (264 KB pdf)
 - [2 - Public Comments/Highlands Council Responses](#) (76 KB pdf)
 - [3 - Highlands Implementation Plan and Schedule](#) (187 KB pdf)

Petition for Public Comment

A public hearing for the Borough of Mount Arlington's Petition for Plan Conformance is scheduled for the Highlands Council meeting of December 1, 2011. The [Public Notice](#) for this hearing includes information on how to submit public comments.


Note: To download all files, right-click on the "Petition Posting for Public Comment" zip file and select "Save Target As..." to save it to your computer.

- [Petition Posting for Public Comment](#) (9.71 MB zip)
 - [1 - Final Draft Consistency Review & Recommendations Report](#) (208 KB pdf)
 - [2 - Highlands Implementation Plan & Schedule](#) (165 KB pdf)
 - [3 - Highlands Environmental Resource Inventory](#) (324 KB pdf)
 - [3a - Highlands Environmental Resource Inventory Exhibits](#) (7.95 MB pdf)
 - [4 - Highlands Master Plan Highlands Element](#) (199 KB pdf)
 - [4a - Highlands Master Plan Element Exhibits](#) (914 KB pdf)
 - [5 - Highlands Council Explanation of Exhibit Changes](#) (121 KB pdf)

Note: For faster downloads, right-click on a file and select "Save Target As..." to save it to your computer. To most efficiently download all municipal petition documents, save the [Municipal Petition for Plan Conformance zip file](#) to your computer.

The following documents constitute the municipality's final submission to the Highlands Council and include the Final Draft Consistency Review and Recommendations Report prepared by Highlands Council staff for Highlands Council consideration of the full Petition.

- Administrative Completeness Letter:
 - [Completeness Letter dated Jan. 31, 2011](#) (502 KB pdf)
- [Municipal Petition for Plan Conformance](#) (30 MB zip)
 - [Petition Cover Letter](#) (148 KB pdf)
 - [Petition Submittal Checklist](#) (58 KB pdf)
 - [Preservation Area Resolution dated November 30, 2009](#) (266 KB pdf)
 - [Preservation Area Resolution dated December 14, 2010](#) (223 KB pdf)
 - [Record of Public Involvement](#) (451 KB pdf)
 - [Current List of Planning/Regulatory Documents](#) (124 KB pdf)
 - Modules 1 and 2: See **Highlands Municipal Build-Out Report** below
 - Module 3: Submission deferred (see [Completeness Letter](#))
 - Module 4:
 - [Highlands ERI](#) (6.5 MB pdf)
 - Module 5:
 - [Master Plan Highlands Element](#) (5 MB pdf)
 - Module 6:
 - [Highlands Land Use Ordinance](#) (884 KB pdf)
 - Module 7:
 - [Municipal Self-Assessment Report](#) (224 KB pdf)
 - [Municipal Self-Assessment Checklist](#) (69 KB pdf)
 - [Implementation Plan and Schedule](#) (84 KB pdf)
 - Supporting Documents:
 - [Municipal Stormwater Management Plan revised February 2009](#) (13.1 MB pdf)
 - [Lake Restoration Plans dated June 2006](#) (643 KB pdf)
 - [Mount Arlington Borough Chapter Morris County Wastewater Management Plan](#) (110 KB pdf)
 - [Supplemental Maps](#) (4.5 MB pdf)
- Municipal Resolution: [Notice of Intent](#) (pdf)



- [Highlands Municipal Build-Out Report](#) (pdf)
 - [Supporting files](#) (20 MB zip)



statewide: [NJ Home](#) | [Services A to Z](#) | [Departments/Agencies](#) | [FAQs](#)
Copyright © State of New Jersey, 2007
New Jersey Highlands Council
100 North Road
Chester, NJ 07930
908-879-6737

RESOLUTION 2011-39

NEW JERSEY HIGHLANDS WATER PROTECTION AND PLANNING COUNCIL APPROVAL OF THE PETITION FOR PLAN CONFORMANCE FOR THE BOROUGH OF MOUNT ARLINGTON, MORRIS COUNTY

WHEREAS, the New Jersey Highlands Region (Highlands Region) is an area of over 859,000 acres that consists of 88 municipalities in parts of seven counties – Bergen, Hunterdon, Morris, Passaic, Somerset, Sussex and Warren; and

WHEREAS, the New Jersey Legislature found that the Highlands Region is an essential source of drinking water, providing clean and plentiful drinking water for one-half of the population of the State of New Jersey, and also contains other exceptional natural resources such as clean air, contiguous forest lands, agricultural lands, wetlands, pristine watersheds, and habitat for fauna and flora, as well as sites of historic significance and recreational opportunities; and

WHEREAS, the Legislature found that the Highlands Region also provides a desirable quality of life and place where people live and work, that it is important to ensure the economic viability of Highlands communities and that residential, commercial, and industrial development, redevelopment, and economic growth in certain appropriate areas of the Highlands are also in the best interests of all the citizens of the State, providing innumerable social, cultural, and economic benefits and opportunities; and

WHEREAS, the Legislature found that the Highlands Region contains agricultural lands in active production and that these lands are important resources of the State that should be preserved, that the agricultural industry in the Region is a vital component of the economy, welfare, and cultural landscape of the Garden State and that maintenance of agricultural production and a positive agricultural business climate should be encouraged to the maximum extent possible; and

WHEREAS, the Legislature found that the pace of development in the Highlands Region has dramatically increased, that the Region, because of its proximity to rapidly expanding suburban areas, is at serious risk of being fragmented and consumed by unplanned development and that the existing land use and environmental regulation system cannot protect the water and natural resources of the Highlands against the environmental impacts of sprawl development; and

WHEREAS, deeming protection of the Highlands Region an issue of State level importance, the Legislature enacted the Highlands Water Protection and Planning Act, N.J.S.A. 13:20-1 et seq. (Highlands Act), to establish a regional approach to land use planning for the Highlands Region to replace the uncoordinated land use decisions of 88 municipalities, seven counties and a myriad of private landowners; and

WHEREAS, the Highlands Act delineates two areas in the Highlands Region: a Preservation Area, containing approximately 415,000 acres, and a Planning Area, containing approximately 444,000 acres; and

WHEREAS, the Legislature created a public body corporate and politic with corporate succession known as the Highlands Water Protection and Planning Council (Highlands Council) to advance a new regional approach to land use planning and to prepare a Regional Master Plan to protect and enhance the significant values of the Highlands resources throughout the entire Highlands Region; and

RESOLUTION 2011-39

NEW JERSEY HIGHLANDS WATER PROTECTION AND PLANNING COUNCIL APPROVAL OF THE PETITION FOR PLAN CONFORMANCE FOR THE BOROUGH OF MOUNT ARLINGTON, MORRIS COUNTY

WHEREAS, the Preservation Area is an area with exceptional natural resource value that should be subject to stringent water and natural resource protection standards, policies, planning and regulation; and

WHEREAS, the Planning Area is the area outside of the Preservation Area that should likewise be part of a comprehensive planning approach that serves to protect the water and other significant resources of the entire Highlands Region while also accommodating appropriate patterns of development, redevelopment and economic growth; and

WHEREAS, the Legislature found that such a new regional approach to land use planning shall be complemented by increased standards more protective of the environment established by the New Jersey Department of Environmental Protection (NJDEP) for development in the Preservation Area of the Highlands; and

WHEREAS, the Legislature found that this comprehensive approach should be guided, in heart, mind, and spirit, by an abiding and generously given commitment to protecting the incomparable water resources and natural beauty of the New Jersey Highlands so as to preserve them intact, in trust, forever for the pleasure, enjoyment, and use of future generations while also providing every conceivable opportunity for appropriate economic growth and development to advance the quality of life of the residents of the Highlands Region and the entire State; and

WHEREAS, Sections 8 and 10 of the Highlands Act mandate that the Highlands Council prepare and adopt the Regional Master Plan with the goal of protecting and enhancing the significant values of the resources in the Highlands Region; and

WHEREAS, Section 10 of the Highlands Act establishes goals for the Regional Master Plan for both the Preservation Area and Planning Area, including to protect, restore, and enhance the quality and quantity of the waters of the Highlands, to preserve environmentally sensitive lands, to preserve lands needed for recreation and conservation, to promote brownfield remediation and redevelopment, to preserve farmland, historic sites and other historic resources, to preserve outdoor recreation opportunities, to promote water resource conservation, and to promote compatible agricultural, horticultural, recreational, and cultural uses and opportunities; and

WHEREAS, the Highlands Act establishes development goals in the Preservation Area, to prohibit or limit, to the maximum extent possible, construction or development which is incompatible with the Preservation Area; and

WHEREAS, the Highlands Act establishes development goals in the Planning Area, to encourage, consistent with the State Development and Redevelopment Plan and smart growth strategies and principles, appropriate patterns of compatible residential, commercial, and industrial development, redevelopment, and economic growth, in or adjacent to areas already utilized for such purposes, and to discourage piecemeal, scattered, and inappropriate development, in order to accommodate local and regional growth and economic development in an orderly way while protecting the Highlands environment from individual and cumulative adverse impacts; and

WHEREAS, Sections 11 and 12 of the Highlands Act specifically require that the Regional Master Plan be comprised of (a) a Resource Assessment that seeks to determine the amount and type of

RESOLUTION 2011-39

NEW JERSEY HIGHLANDS WATER PROTECTION AND PLANNING COUNCIL APPROVAL OF THE PETITION FOR PLAN CONFORMANCE FOR THE BOROUGH OF MOUNT ARLINGTON, MORRIS COUNTY

human development and activity that can be sustained by the Highlands Region's ecosystem while maintaining the Region's overall ecological values; (b) a Financial Component that details the costs of implementing the Regional Master Plan, and details the sources of revenue for covering those costs; (c) a Local Participation Component that provides for the maximum feasible local government and public input; (d) a Coordination and Consistency Component that details the ways in which local, State, and federal programs and policies may be best coordinated to promote the goals, purposes, policies, and provisions of the Regional Master Plan; (e) a Transportation Component that provides a plan for transportation system preservation; (f) a Smart Growth Component that assesses opportunities for appropriate development, redevelopment, economic growth and a transfer of development rights program, and includes a Land Use Capability Map; (g) a Land Use Capability Map for the Preservation Area and a comprehensive statement of policies for the development and use of land in the Preservation Area; and (h) a statement of policies, including a preservation zone element that identifies zones within the Preservation Area where development shall not occur in order to protect water resources and environmentally sensitive lands and which shall be permanently preserved through use of a variety of tools, including but not limited to land acquisition and the transfer of development rights and minimum standards governing municipal and county master planning and development regulations; and

WHEREAS, after a careful analysis of the best available scientific and planning data and consultation with State, federal and local agencies pursuant to the Highlands Act, the Highlands Council adopted Resolution 2008-27 approving the Regional Master Plan on July 17, 2008 and, pursuant to the Highlands Act requirement for gubernatorial review, the Regional Master Plan thereafter became effective on September 8, 2008; and

WHEREAS, the Highlands Act creates a bifurcated system for municipal conformance with the Regional Master Plan – mandatory Plan Conformance for any portion of a municipality located wholly or partially in the Preservation Area and voluntary Plan Conformance for the municipalities with lands wholly in the Planning Area or for any portion of a municipality lying within the Planning Area; and

WHEREAS, Section 14 of the Highlands Act expressly requires mandatory Plan Conformance where municipalities, located wholly or partially in the Preservation Area, must revise and conform their local master plans and development regulations, as they relate to development and use of land in the Preservation Area, with the goals, requirements and provisions of the Regional Master Plan within 15 months of adoption thereof, or December 8, 2009; and

WHEREAS, Section 15 of the Highlands Act provides for voluntary Plan Conformance where any municipality located wholly or partially in the Planning Area may voluntarily revise and conform its local master plan and development regulations, as they relate to the development and use of land in the Planning Area, with the goals, requirements and provisions of the Regional Master Plan at any time; and

WHEREAS, pursuant to Sections 14 and 15 of the Highlands Act, the Highlands Council shall approve, reject, or approve with conditions the revised plan and development regulations, as it deems appropriate, after public hearing, within 60 days after the date of submission thereof; and

RESOLUTION 2011-39

NEW JERSEY HIGHLANDS WATER PROTECTION AND PLANNING COUNCIL APPROVAL OF THE PETITION FOR PLAN CONFORMANCE FOR THE BOROUGH OF MOUNT ARLINGTON, MORRIS COUNTY

WHEREAS, the Highlands Act provides that an approval of a Petition for Plan Conformance entitles the conforming municipality with specific benefits including: planning grants, technical assistance, state aid, priority for projects, tax stabilization funds, a strong presumption of validity and extraordinary deference in the event of legal challenge, and legal representation; and

WHEREAS, the Highlands Council approval of Resolution 2008-27 adopting the Regional Master Plan included the adoption of the Highlands Plan Conformance Guidelines that outline the procedures, schedule, planning assistance, and benefits available for the submission of a Petition for Plan Conformance; and

WHEREAS, the Plan Conformance Guidelines provide a process for Plan Conformance requiring the submission of plans and regulations that are immediately necessary to ensure protection of Highlands resources and resource areas, with more complex tasks to be completed in accordance with an Implementation Plan and Schedule as a condition of Plan Conformance; and

WHEREAS, Section 18 of the Highlands Act obligates the Highlands Council to establish a grant funding program to reimburse municipalities for reasonable expenses associated with Plan Conformance; and

WHEREAS, on December 18, 2008, the Highlands Council approved Resolution 2008-73 to provide grant funding for the Highlands municipalities to cover the reasonable expenses associated with revisions to master plans, development regulations or other regulations to conform them to the Regional Master Plan; and

WHEREAS, under Resolution 2008-73, the Highlands Council authorized the Executive Director to develop and implement a process for the solicitation and distribution of the Plan Conformance Grants in a total amount not to exceed \$7.5 million and up to \$100,000 allocation for each individual municipality for Plan Conformance; and

WHEREAS, the Bylaws of the Highlands Council authorize the Executive Director, as chief administrative officer, to approve contracts and issue payments up to \$25,000; and

WHEREAS, as directed, the Executive Director developed the Plan Conformance Grant Program, a program that splits Plan Conformance into the following seven steps or modules for administering the authorized grant funding: (1) and (2) Highlands Municipal Build-Out Analysis and Report; (3) Housing Element and Fair Share Plan; (4) Highlands Environmental Resource Inventory; (5) Master Plan Highlands element; (6) Highlands Area Land Use Ordinance; and (7) Municipal Petition for Plan Conformance; and

WHEREAS, in the Mount Arlington Borough 132 acres are in the Preservation Area and 1,663 acres are in the Planning Area; and

WHEREAS, on December 8, 2009, the Mount Arlington Borough submitted a Petition for Plan Conformance including a resolution adopted by the Governing Body seeking Plan Conformance for all lands lying in the Preservation Area; and

RESOLUTION 2011-39

NEW JERSEY HIGHLANDS WATER PROTECTION AND PLANNING COUNCIL APPROVAL OF THE PETITION FOR PLAN CONFORMANCE FOR THE BOROUGH OF MOUNT ARLINGTON, MORRIS COUNTY

WHEREAS, on January 31, 2011, the Executive Director deemed the Petition for Plan Conformance administratively complete, and on February 10, 2011 posted the Petition documents on the Highlands Council website and thereafter commenced staff review of the Petition for consistency with the Regional Master Plan; and

WHEREAS, on October 28, 2011, the Executive Director completed the Final Draft Consistency Review and Recommendations Report, and posted a Public Notice, the Final Draft Consistency Review and Recommendations Report, and the complete Petition documents on the Highlands Council website for a public review and comment period with written comments due on or before November 14, 2011; and

WHEREAS, the Highlands Implementation Plan and Schedule includes a detailed accounting of the existing Plan Conformance Grants and the allocation of additional grant funding in order to address the Highlands Act requirements for Plan Conformance funding; and

WHEREAS, on November 29, 2011, the Executive Director posted the Final Consistency Review and Recommendations Report and Highlands Implementation Plan and Schedule on the Highlands Council website, which addressed issues raised during the public comment period; and

WHEREAS, on December 1, 2011, the Highlands Council held a public hearing on the Mount Arlington Borough's Petition for Plan Conformance and provided an opportunity for public comment; and

WHEREAS, the Highlands Council accepts the recommendation of the Executive Director as stated in the Final Consistency Review and Recommendations Report; and

WHEREAS, according to the Highlands Act and the Plan Conformance Guidelines, the Mount Arlington Borough's compliance with an approved Final Consistency Review and Recommendations Report, the Highlands Implementation Plan and Schedule, the Highlands Plan Conformance Guidelines and the Highlands Act shall maintain the Mount Arlington Borough's status as conforming to the Regional Master Plan and all statutory benefits associated with Plan Conformance; and

WHEREAS, the Plan Conformance Guidelines provide that no amendment to the master plan or development regulations applicable to the development and use of land in the Mount Arlington Borough shall be effective until the Mount Arlington Borough has submitted such amendment to the Highlands Council and such amendment has been found by the Council to be in conformance with the Regional Master Plan, or the Executive Director has notified the Mount Arlington Borough that such amendment does not affect the Highlands Council's prior finding of Plan Conformance; and

WHEREAS, the Plan Conformance Guidelines provide that following the receipt of any amendment to the Mount Arlington Borough's master plan or development regulations, the Executive Director is required to determine whether or not the amendment raises a substantive issue with respect to the conformance of the municipal master plan or development regulations with the Regional Master Plan, and

RESOLUTION 2011-39

NEW JERSEY HIGHLANDS WATER PROTECTION AND PLANNING COUNCIL APPROVAL OF THE PETITION FOR PLAN CONFORMANCE FOR THE BOROUGH OF MOUNT ARLINGTON, MORRIS COUNTY

WHEREAS, the Plan Conformance Guidelines provide that if the Executive Director determines no such substantive issue is raised with respect to an amendment, the Executive Director shall certify such fact and notify the Clerk of the Mount Arlington Borough and the Highlands Council, and shall provide notice on the Highlands Council website, and such amendment shall thereupon take effect in accordance with its terms and applicable law; and

WHEREAS, the Plan Conformance Guidelines provide that if the Executive Director determines that an amendment raises a substantive issue with respect to the conformance of the municipal master plan or development regulations to the Regional Master Plan, the amended municipal master plan or development regulations shall be reviewed in accordance with the Plan Conformance Guidelines; and

WHEREAS, pursuant to N.J.S.A. 13:20-5.j, no action authorized by the Highlands Council shall have force or effect until ten (10) days, Saturdays, Sundays and public holidays excepted, after a copy of the minutes of the meeting of the Council has been delivered to the Governor for review, unless prior to expiration of the review period the Governor shall approve same, in which case the action shall become effective upon such approval.

NOW THEREFORE, BE IT RESOLVED that the Highlands Council hereby approves the Mount Arlington Borough's Petition for Plan Conformance with conditions as set forth in the Final Consistency Review and Recommendations Report and the Highlands Implementation Plan and Schedule; and

BE IT FURTHER RESOLVED that the Highlands Council hereby approves the Mount Arlington Borough's Highlands Implementation Plan and Schedule including the reallocation of the existing Plan Conformance Grant and the allocation of additional grant funding to pay for the reasonable expenses incurred to complete the priority Plan Conformance conditions; and

BE IT FURTHER RESOLVED that the Executive Director is authorized to make any amendments and publicly release the Final Consistency Review and Recommendations Report, Highlands Implementation Plan and Schedule, and amend the Plan Conformance Grant Agreement consistent with direction from the Highlands Council, to properly effectuate the intent of the Council and to execute the Report, Schedule and Grant Agreement on behalf of the Council; and

BE IT FURTHER RESOLVED, that the Mount Arlington Borough is hereby entitled to the statutory benefits associated with Plan Conformance as detailed in the Highlands Act, the Regional Master Plan and the Plan Conformance Guidelines, so long as the Mount Arlington Borough remains in conformance with the Regional Master Plan and to the extent such funds are made available by the State; and


BE IT FURTHER RESOLVED, the Executive Director is authorized, consistent with direction from the Highlands Council, to oversee and monitor the Mount Arlington Borough's compliance with this Resolution and to take any and all action necessary in coordination with the Highlands Council to effectuate it.

RESOLUTION 2011-39

NEW JERSEY HIGHLANDS WATER PROTECTION AND PLANNING COUNCIL APPROVAL OF THE PETITION FOR PLAN CONFORMANCE FOR THE BOROUGH OF MOUNT ARLINGTON, MORRIS COUNTY

CERTIFICATION

I hereby certify that the foregoing Resolution was adopted by the Highlands Council at its regular meeting held on the 1st day of December, 2011.


Jim Rilee, Chairman

Vote of the Approval of This Resolution	Motion	Second	Yes	No	Abstain	Absent
Councilmember Alstede			✓			
Councilmember Carluccio			✓			
Councilmember Dougherty			✓			
Councilmember Dressler			✓			
Councilmember Francis			✓			
Councilmember Holtaway		✓	✓			
Councilmember James	✓		✓			
Councilmember Mengucci			✓			
Councilmember Richko			✓			
Councilmember Schrier						✓
Councilmember Visioli			✓			
Councilmember Walton			✓			
Chairman Rilee			✓			



New Jersey Highlands Council

- [Home](#)
- [About the Council](#)
- [Highlands Act & Maps](#)
- [Master Plan](#)
- [Project Review](#)
- [Plan Conformance](#)
- [Grant Programs](#)
- [Stakeholders](#)
- [Rules and Permits](#)
- [News](#)
- [Highlands Development Credits \(TDR Program\)](#)



[Home](#) > [Plan Conformance](#) > [Washington Township \(Warren\)](#)

Washington Township (Warren)

Note: For faster downloads, right-click on a file and select "Save Target As..." to save it to your computer.

Petition for Plan Conformance

The Highlands Council approved the Township of Washington Petition for Plan Conformance at its meeting on December 1, 2011.

- [Resolution](#)
- [Pictures](#)
- [Township of Washington Presentation](#)
- [Public Hearing: December 1, 2011](#)
- [Township of Washington Movie](#)

Highlands Council Approved Petition Documents

Note: To download all files, right-click on the [Petition Documents Approved by Highlands Council zip file](#) and select "Save Target As..." to save it to your computer.

- [1 - Highlands Council Resolution 2011-40 Approval of Washington Township's Petition for Plan Conformance](#) (121 KB pdf) (posted 1/25/12)
- [1a - Highlands Final Consistency Review and Recommendations Report](#) (19 MB pdf) (posted 1/25/12)
- [1b - Highlands Implementation Plan and Schedule](#) (187 KB pdf) (posted 1/25/12)
- [2 - Highlands Municipal Build-Out Report](#) (1.65 MB pdf) (posted previously)
- [3 - Adopted Housing Element and Fair Share Plan](#) (876 KB pdf) (posted previously)
- [4 - Highlands Environmental Resource Inventory](#) (400 KB pdf) (posted previously)
- [4a - Highlands Environmental Resource Inventory Figures](#) (8.03 MB pdf) (posted previously)
- [5 - Highlands Master Plan Element](#) (545 KB pdf) (posted previously)
- [5a - Highlands Master Plan Element Exhibits](#) (10 MB pdf) (posted previously)
- [6 - Highlands Area Land Use Ordinance](#) (997 KB pdf) (posted previously)
- [6a - Highlands Area Land Use Ordinance Exhibits](#) (13 MB pdf) (posted previously)

Final Posting Prior to Public Hearing

The documents below include all edits made prior to the Highlands Council consideration of Washington Township's Petition for Plan Conformance which is scheduled for its December 1, 2011 meeting.

- [Final Posting Prior to Public Hearing](#) (19 MB zip)
 - [1 - Final Consistency Review and Recommendations Report](#) (19 MB pdf)
 - [2 - Public Comments/Highlands Council Responses](#) (95 KB pdf)
 - [3 - Highlands Implementation Plan and Schedule](#) (230 KB pdf)

Petition for Public Comment

Note: For faster downloads, right-click on a file and select "Save Target As..." to save it to your computer. To most efficiently download all municipal petition documents, save the [Municipal Petition for Plan Conformance](#) zip file to your computer.

- [Administrative Completeness Letter](#) (414 KB pdf)
- [Municipal Petition for Plan Conformance](#) (74 MB zip)
 - [Petition Cover Letter](#) (286 KB pdf)
 - [Petition Submittal Checklist](#) (239 KB pdf)
 - [Combined Preservation Area and Planning Area Resolution](#) (4.8 MB pdf)
 - [Record of Public Involvement](#) (522 KB pdf)
 - [Current List of Planning/Regulatory Documents](#) (97 KB pdf)
 - Modules 1 and 2: See **Highlands Municipal Build-Out Report** below
 - Module 3:
 - [Affordable Housing Summary](#) (35 KB pdf)
 - [Summary of Prior Round Sites](#) (84 KB pdf)
 - [Housing Element and Fair Share Plan \(Adopted May 12, 2010\)](#) (943 KB pdf)
 - [Module 4 Highlands ERI](#) (32.3 MB pdf)
 - [Module 5 Master Plan Highlands Element](#) (19.7 MB pdf)
 - [Module 6 Highlands Land Use Ordinance](#) (15.1 MB pdf)
 - Module 7:
 - [Municipal Self-Assessment Report](#) (324 KB pdf)
 - [Municipal Self-Assessment Checklist](#) (465 KB pdf)
 - [Implementation Plan and Schedule](#) (700 KB pdf)
 - Supplemental Materials:
 - [EPA Community Report: Pohatcong Valley Site](#) (349 KB pdf)
 - [Hawk Pointe Expansion Feasibility Report](#) (328 KB pdf)
 - [Septic System Potential Contaminant Ordinance](#) (762 KB pdf)
- Municipal Resolution: [Notice of Intent](#) (pdf)
- Municipal Resolution: [COAH extension](#) (pdf)

[Initial Assessment Grant Report](#) (pdf)


- [Highlands Municipal Build-Out Report](#) (pdf)
 - [Supporting files](#) (8.48 MB zip)

A public hearing for Washington Township's Petition for Plan Conformance is scheduled for the Highlands Council meeting of December 1, 2011. The [Public Notice](#) for this hearing includes information on how to submit public comments.

The following documents constitute the municipality's final submission to the Highlands Council and include the Final Draft Consistency Review and Recommendations Report prepared by Highlands Council staff for Highlands Council consideration of the full Petition.

Note: To download all files, right-click on the "Petition Posting for Public Comment" zip file and select "Save Target As..." to save it to your computer.

- [Petition Posting for Public Comment](#) (53 MB zip)
 - [1 - Final Draft Consistency Review & Recommendations Report](#) (17 MB pdf)
 - [2- Highlands Implementation Plan & Schedule](#) (193 KB pdf)
 - [3 - Highlands Environmental Resource Inventory](#) (415 KB pdf)
 - [3a - Highlands Environmental Resource Inventory Exhibits](#) (10 MB pdf)
 - [4 - Highlands Master Plan Highlands Element](#) (569 KB pdf)
 - [4a - Highlands Master Plan Element Exhibits](#) (10 MB pdf)
 - [5 - Highlands Area Land Use Ordinance](#) (1.1 MB pdf)
 - [5a - Highlands Area Land Use Ordinance Exhibits](#) (13 MB pdf)
 - [6 - Highlands Council Explanation of Exhibit Changes](#) (120 KB pdf)

[Contact Us](#) | [Privacy Notice](#) | [Legal Statement & Disclaimers](#) | [Accessibility Statement](#) 



statewide: [NJ Home](#) | [Services A to Z](#) | [Departments/Agencies](#) | [FAQs](#)
Copyright © State of New Jersey, 2007
New Jersey Highlands Council
100 North Road
Chester, NJ 07930
908-879-6737

RESOLUTION 2011-40

NEW JERSEY HIGHLANDS WATER PROTECTION AND PLANNING COUNCIL APPROVAL OF THE PETITION FOR PLAN CONFORMANCE FOR THE TOWNSHIP OF WASHINGTON, WARREN COUNTY

WHEREAS, the New Jersey Highlands Region (Highlands Region) is an area of over 859,000 acres that consists of 88 municipalities in parts of seven counties – Bergen, Hunterdon, Morris, Passaic, Somerset, Sussex and Warren; and

WHEREAS, the New Jersey Legislature found that the Highlands Region is an essential source of drinking water, providing clean and plentiful drinking water for one-half of the population of the State of New Jersey, and also contains other exceptional natural resources such as clean air, contiguous forest lands, agricultural lands, wetlands, pristine watersheds, and habitat for fauna and flora, as well as sites of historic significance and recreational opportunities; and

WHEREAS, the Legislature found that the Highlands Region also provides a desirable quality of life and place where people live and work, that it is important to ensure the economic viability of Highlands communities and that residential, commercial, and industrial development, redevelopment, and economic growth in certain appropriate areas of the Highlands are also in the best interests of all the citizens of the State, providing innumerable social, cultural, and economic benefits and opportunities; and

WHEREAS, the Legislature found that the Highlands Region contains agricultural lands in active production and that these lands are important resources of the State that should be preserved, that the agricultural industry in the Region is a vital component of the economy, welfare, and cultural landscape of the Garden State and that maintenance of agricultural production and a positive agricultural business climate should be encouraged to the maximum extent possible; and

WHEREAS, the Legislature found that the pace of development in the Highlands Region has dramatically increased, that the Region, because of its proximity to rapidly expanding suburban areas, is at serious risk of being fragmented and consumed by unplanned development and that the existing land use and environmental regulation system cannot protect the water and natural resources of the Highlands against the environmental impacts of sprawl development; and

WHEREAS, deeming protection of the Highlands Region an issue of State level importance, the Legislature enacted the Highlands Water Protection and Planning Act, N.J.S.A. 13:20-1 et seq. (Highlands Act), to establish a regional approach to land use planning for the Highlands Region to replace the uncoordinated land use decisions of 88 municipalities, seven counties and a myriad of private landowners; and

WHEREAS, the Highlands Act delineates two areas in the Highlands Region: a Preservation Area, containing approximately 415,000 acres, and a Planning Area, containing approximately 444,000 acres; and

WHEREAS, the Legislature created a public body corporate and politic with corporate succession known as the Highlands Water Protection and Planning Council (Highlands Council) to advance a new regional approach to land use planning and to prepare a Regional Master Plan to protect and enhance the significant values of the Highlands resources throughout the entire Highlands Region; and

RESOLUTION 2011-40

NEW JERSEY HIGHLANDS WATER PROTECTION AND PLANNING COUNCIL APPROVAL OF THE PETITION FOR PLAN CONFORMANCE FOR THE TOWNSHIP OF WASHINGTON, WARREN COUNTY

WHEREAS, the Preservation Area is an area with exceptional natural resource value that should be subject to stringent water and natural resource protection standards, policies, planning and regulation; and

WHEREAS, the Planning Area is the area outside of the Preservation Area that should likewise be part of a comprehensive planning approach that serves to protect the water and other significant resources of the entire Highlands Region while also accommodating appropriate patterns of development, redevelopment and economic growth; and

WHEREAS, the Legislature found that such a new regional approach to land use planning shall be complemented by increased standards more protective of the environment established by the New Jersey Department of Environmental Protection (NJDEP) for development in the Preservation Area of the Highlands; and

WHEREAS, the Legislature found that this comprehensive approach should be guided, in heart, mind, and spirit, by an abiding and generously given commitment to protecting the incomparable water resources and natural beauty of the New Jersey Highlands so as to preserve them intact, in trust, forever for the pleasure, enjoyment, and use of future generations while also providing every conceivable opportunity for appropriate economic growth and development to advance the quality of life of the residents of the Highlands Region and the entire State; and

WHEREAS, Sections 8 and 10 of the Highlands Act mandate that the Highlands Council prepare and adopt the Regional Master Plan with the goal of protecting and enhancing the significant values of the resources in the Highlands Region; and

WHEREAS, Section 10 of the Highlands Act establishes goals for the Regional Master Plan for both the Preservation Area and Planning Area, including to protect, restore, and enhance the quality and quantity of the waters of the Highlands, to preserve environmentally sensitive lands, to preserve lands needed for recreation and conservation, to promote brownfield remediation and redevelopment, to preserve farmland, historic sites and other historic resources, to preserve outdoor recreation opportunities, to promote water resource conservation, and to promote compatible agricultural, horticultural, recreational, and cultural uses and opportunities; and

WHEREAS, the Highlands Act establishes development goals in the Preservation Area, to prohibit or limit, to the maximum extent possible, construction or development which is incompatible with the Preservation Area; and

WHEREAS, the Highlands Act establishes development goals in the Planning Area, to encourage, consistent with the State Development and Redevelopment Plan and smart growth strategies and principles, appropriate patterns of compatible residential, commercial, and industrial development, redevelopment, and economic growth, in or adjacent to areas already utilized for such purposes, and to discourage piecemeal, scattered, and inappropriate development, in order to accommodate local and regional growth and economic development in an orderly way while protecting the Highlands environment from individual and cumulative adverse impacts; and

WHEREAS, Sections 11 and 12 of the Highlands Act specifically require that the Regional Master Plan be comprised of (a) a Resource Assessment that seeks to determine the amount and type of

RESOLUTION 2011-40
NEW JERSEY HIGHLANDS WATER PROTECTION AND PLANNING COUNCIL
APPROVAL OF THE PETITION FOR PLAN CONFORMANCE FOR
THE TOWNSHIP OF WASHINGTON, WARREN COUNTY

human development and activity that can be sustained by the Highlands Region's ecosystem while maintaining the Region's overall ecological values; (b) a Financial Component that details the costs of implementing the Regional Master Plan, and details the sources of revenue for covering those costs; (c) a Local Participation Component that provides for the maximum feasible local government and public input; (d) a Coordination and Consistency Component that details the ways in which local, State, and federal programs and policies may be best coordinated to promote the goals, purposes, policies, and provisions of the Regional Master Plan; (e) a Transportation Component that provides a plan for transportation system preservation; (f) a Smart Growth Component that assesses opportunities for appropriate development, redevelopment, economic growth and a transfer of development rights program, and includes a Land Use Capability Map; (g) a Land Use Capability Map for the Preservation Area and a comprehensive statement of policies for the development and use of land in the Preservation Area; and (h) a statement of policies, including a preservation zone element that identifies zones within the Preservation Area where development shall not occur in order to protect water resources and environmentally sensitive lands and which shall be permanently preserved through use of a variety of tools, including but not limited to land acquisition and the transfer of development rights and minimum standards governing municipal and county master planning and development regulations; and

WHEREAS, after a careful analysis of the best available scientific and planning data and consultation with State, federal and local agencies pursuant to the Highlands Act, the Highlands Council adopted Resolution 2008-27 approving the Regional Master Plan on July 17, 2008 and, pursuant to the Highlands Act requirement for gubernatorial review, the Regional Master Plan thereafter became effective on September 8, 2008; and

WHEREAS, the Highlands Act creates a bifurcated system for municipal conformance with the Regional Master Plan – mandatory Plan Conformance for any portion of a municipality located wholly or partially in the Preservation Area and voluntary Plan Conformance for the municipalities with lands wholly in the Planning Area or for any portion of a municipality lying within the Planning Area; and

WHEREAS, Section 14 of the Highlands Act expressly requires mandatory Plan Conformance where municipalities, located wholly or partially in the Preservation Area, must revise and conform their local master plans and development regulations, as they relate to development and use of land in the Preservation Area, with the goals, requirements and provisions of the Regional Master Plan within 15 months of adoption thereof, or December 8, 2009; and

WHEREAS, Section 15 of the Highlands Act provides for voluntary Plan Conformance where any municipality located wholly or partially in the Planning Area may voluntarily revise and conform its local master plan and development regulations, as they relate to the development and use of land in the Planning Area, with the goals, requirements and provisions of the Regional Master Plan at any time; and

WHEREAS, pursuant to Sections 14 and 15 of the Highlands Act, the Highlands Council shall approve, reject, or approve with conditions the revised plan and development regulations, as it deems appropriate, after public hearing, within 60 days after the date of submission thereof; and

RESOLUTION 2011-40
NEW JERSEY HIGHLANDS WATER PROTECTION AND PLANNING COUNCIL
APPROVAL OF THE PETITION FOR PLAN CONFORMANCE FOR
THE TOWNSHIP OF WASHINGTON, WARREN COUNTY

WHEREAS, the Highlands Act provides that an approval of a Petition for Plan Conformance entitles the conforming municipality with specific benefits including: planning grants, technical assistance, state aid, priority for projects, tax stabilization funds, a strong presumption of validity and extraordinary deference in the event of legal challenge, and legal representation; and

WHEREAS, the Highlands Council approval of Resolution 2008-27 adopting the Regional Master Plan included the adoption of the Highlands Plan Conformance Guidelines that outline the procedures, schedule, planning assistance, and benefits available for the submission of a Petition for Plan Conformance; and

WHEREAS, the Plan Conformance Guidelines provide a process for Plan Conformance requiring the submission of plans and regulations that are immediately necessary to ensure protection of Highlands resources and resource areas, with more complex tasks to be completed in accordance with an Implementation Plan and Schedule as a condition of Plan Conformance; and

WHEREAS, Section 18 of the Highlands Act obligates the Highlands Council to establish a grant funding program to reimburse municipalities for reasonable expenses associated with Plan Conformance; and

WHEREAS, on December 18, 2008, the Highlands Council approved Resolution 2008-73 to provide grant funding for the Highlands municipalities to cover the reasonable expenses associated with revisions to master plans, development regulations or other regulations to conform them to the Regional Master Plan; and

WHEREAS, under Resolution 2008-73, the Highlands Council authorized the Executive Director to develop and implement a process for the solicitation and distribution of the Plan Conformance Grants in a total amount not to exceed \$7.5 million and up to \$100,000 allocation for each individual municipality for Plan Conformance; and

WHEREAS, the Bylaws of the Highlands Council authorize the Executive Director, as chief administrative officer, to approve contracts and issue payments up to \$25,000; and

WHEREAS, as directed, the Executive Director developed the Plan Conformance Grant Program, a program that splits Plan Conformance into the following seven steps or modules for administering the authorized grant funding: (1) and (2) Highlands Municipal Build-Out Analysis and Report; (3) Housing Element and Fair Share Plan; (4) Highlands Environmental Resource Inventory; (5) Master Plan Highlands element; (6) Highlands Area Land Use Ordinance; and (7) Municipal Petition for Plan Conformance; and

WHEREAS, in the Township of Washington 3,595 acres are in the Preservation Area and 7,953 acres are in the Planning Area; and

WHEREAS, on December 3, 2009, the Township of Washington submitted a Petition for Plan Conformance including a resolution adopted by the Governing Body seeking Plan Conformance for all lands lying in the Preservation Area and for all lands lying in the Planning Area; and

RESOLUTION 2011-40

NEW JERSEY HIGHLANDS WATER PROTECTION AND PLANNING COUNCIL APPROVAL OF THE PETITION FOR PLAN CONFORMANCE FOR THE TOWNSHIP OF WASHINGTON, WARREN COUNTY

WHEREAS, on October 15, 2010, the Executive Director deemed the Petition for Plan Conformance administratively complete, and on October 19, 2010 posted the Petition documents on the Highlands Council website and thereafter commenced staff review of the Petition for consistency with the Regional Master Plan; and

WHEREAS, on September 13, 2011, the Executive Director provided the Township of Washington with a Draft Consistency Review and Recommendations Report, which provides the staff's assessment of the Petition for Plan Conformance, the level of conformance with the Regional Master Plan, and recommendations for any further actions necessary for Plan Conformance; and

WHEREAS, the Executive Director provided the Township of Washington with a deliberative municipal response period allowing the Township of Washington to review and respond to the Draft Consistency Review and Recommendations Report; and

WHEREAS, on November 7, 2011, the Executive Director completed the Final Draft Consistency Review and Recommendations Report, and posted a Public Notice, the Final Draft Consistency Review and Recommendations Report, and the complete Petition documents on the Highlands Council website for a public review and comment period with written comments due on or before November 21, 2011; and

WHEREAS, the Highlands Implementation Plan and Schedule includes a detailed accounting of the existing Plan Conformance Grants and the allocation of additional grant funding in order to address the Highlands Act requirements for Plan Conformance funding; and

WHEREAS, on November 29, 2011 the Executive Director posted the Final Consistency Review and Recommendations Report and Highlands Implementation Plan and Schedule on the Highlands Council website, which addressed issues raised during the public comment period; and

WHEREAS, on December 1, 2011, the Highlands Council held a public hearing on the Township of Washington's Petition for Plan Conformance and provided an opportunity for public comment; and

WHEREAS, the Highlands Council accepts the recommendation of the Executive Director as stated in the Final Consistency Review and Recommendations Report; and

WHEREAS, according to the Highlands Act and the Plan Conformance Guidelines, the Township of Washington's compliance with an approved Final Consistency Review and Recommendations Report, the Highlands Implementation Plan and Schedule, the Highlands Plan Conformance Guidelines and the Highlands Act shall maintain the Township of Washington's status as conforming to the Regional Master Plan and all statutory benefits associated with Plan Conformance; and

WHEREAS, the Plan Conformance Guidelines recognizes that conformance in the Planning Area is voluntary under the Highlands Act and provides that the period of an approval of a Petition for Plan Conformance shall be for a period of no more than six (6) years, or until six (6) months after the completion of a reexamination by the Township of Washington of its master plan and

RESOLUTION 2011-40

NEW JERSEY HIGHLANDS WATER PROTECTION AND PLANNING COUNCIL APPROVAL OF THE PETITION FOR PLAN CONFORMANCE FOR THE TOWNSHIP OF WASHINGTON, WARREN COUNTY

development regulations as required by the Municipal Land Use Law, or until one (1) year after the Highlands Council adopts its six-year reexamination of the Regional Master Plan, whichever time period is the shorter; the six (6) month and one (1) year periods provided herein allowing time for the submittal and processing of petitions for a re-examination of Plan Conformance before the Highlands Council; and

WHEREAS, the Plan Conformance Guidelines provide that no amendment to the master plan or development regulations applicable to the development and use of land in the Township of Washington shall be effective until the Township of Washington has submitted such amendment to the Highlands Council and such amendment has been found by the Council to be in conformance with the Regional Master Plan, or the Executive Director has notified the Township of Washington that such amendment does not affect the Highlands Council's prior finding of Plan Conformance; and

WHEREAS, the Plan Conformance Guidelines provide that following the receipt of any amendment to the Township of Washington's master plan or development regulations, the Executive Director is required to determine whether or not the amendment raises a substantive issue with respect to the conformance of the municipal master plan or development regulations with the Regional Master Plan, and

WHEREAS, the Plan Conformance Guidelines provide that if the Executive Director determines no such substantive issue is raised with respect to an amendment, the Executive Director shall certify such fact and notify the Clerk of the Township of Washington and the Highlands Council, and shall provide notice on the Highlands Council website, and such amendment shall thereupon take effect in accordance with its terms and applicable law; and

WHEREAS, the Plan Conformance Guidelines provide that if the Executive Director determines that an amendment raises a substantive issue with respect to the conformance of the municipal master plan or development regulations to the Regional Master Plan, the amended municipal master plan or development regulations shall be reviewed in accordance with the Plan Conformance Guidelines; and

WHEREAS, pursuant to N.J.S.A. 13:20-5.j, no action authorized by the Highlands Council shall have force or effect until ten (10) days, Saturdays, Sundays and public holidays excepted, after a copy of the minutes of the meeting of the Council has been delivered to the Governor for review, unless prior to expiration of the review period the Governor shall approve same, in which case the action shall become effective upon such approval.

NOW THEREFORE, BE IT RESOLVED that the Highlands Council hereby approves the Township of Washington's Petition for Plan Conformance with conditions as set forth in the Final Consistency Review and Recommendations Report and the Highlands Implementation Plan and Schedule; and

BE IT FURTHER RESOLVED that the Highlands Council hereby approves the Township of Washington's Highlands Implementation Plan and Schedule including the reallocation of the

RESOLUTION 2011-40

NEW JERSEY HIGHLANDS WATER PROTECTION AND PLANNING COUNCIL APPROVAL OF THE PETITION FOR PLAN CONFORMANCE FOR THE TOWNSHIP OF WASHINGTON, WARREN COUNTY

existing Plan Conformance Grant and the allocation of additional grant funding to pay for the reasonable expenses incurred to complete the priority Plan Conformance conditions; and

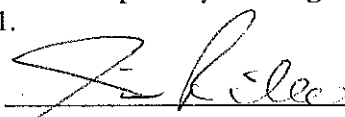
BE IT FURTHER RESOLVED that the Executive Director is authorized to make any amendments and publicly release the Final Consistency Review and Recommendations Report, Highlands Implementation Plan and Schedule, and amend the Plan Conformance Grant Agreement consistent with direction from the Highlands Council, to properly effectuate the intent of the Council and to execute the Report, Schedule and Grant Agreement on behalf of the Council; and

BE IT FURTHER RESOLVED, that the Township of Washington is hereby entitled to the statutory benefits associated with Plan Conformance as detailed in the Highlands Act, the Regional Master Plan and the Plan Conformance Guidelines, so long as the Township of Washington remains in conformance with the Regional Master Plan and to the extent such funds are made available by the State; and

BE IT FURTHER RESOLVED, the Executive Director is authorized, consistent with direction from the Highlands Council, to oversee and monitor the Township of Washington's compliance with this Resolution and to take any and all action necessary in coordination with the Highlands Council to effectuate it.

CERTIFICATION

I hereby certify that the foregoing Resolution was adopted by the Highlands Council at its regular meeting held on the 1st day of December, 2011.


Jim Rilee, Chairman

Vote of the Approval of This Resolution

	Motion	Second	Yes	No	Abstain	Absent
Councilmember Alstede			✓			
Councilmember Carluccio			✓			
Councilmember Dougherty			✓			
Councilmember Dressler			✓			
Councilmember Francis			✓			
Councilmember Holtaway			✓			
Councilmember James	✓		✓			
Councilmember Mengucci		✓	✓			
Councilmember Richko			✓			
Councilmember Schrier						✓
Councilmember Visioli			✓			
Councilmember Walton			✓			
Chairman Rilee			✓			



New Jersey Highlands Council

- [Home](#)
- [About the Council](#)
- [Highlands Act & Maps](#)
- [Regional Master Plan \(RMP\)](#)
- [Project Review](#)
- [Plan Conformance](#)
- [Grant Programs](#)
- [Stakeholders](#)
- [Rules and Permits](#)
- [News](#)
- [Highlands Development Credits \(TDR Program\)](#)



[Home](#) > [Plan Conformance](#) > [Bedminster Township](#)

Bedminster Township

Bedminster Township in Somerset County has 1,009 acres in the Preservation Area and 15,866 acres in the Planning Area of the Highlands Region. The municipality submitted a Petition for Plan Conformance for its Preservation Area, which was approved by the Highlands Council on December 1, 2011. This page contains links to documents related to the Township's conformance with the Highlands Regional Master Plan.

Note: For faster downloads, right-click on a file and select "Save Target As..." to save it to your computer.

Conformance Documents Adopted by the Municipality

This section contains documents approved by Bedminster Township that effectuate the Township's conformance with the Highlands Regional Master Plan.

- [Highlands Environmental Resource Inventory \(ERI\)](#) (391 KB pdf)
 - [Highlands ERI Exhibits](#) (8.2 MB pdf)

Petition for Plan Conformance

Council Approved Documents

- All documents listed below as one compressed file:
 - [Highlands Council Approved Documents zip file](#)
- Individual files:
 - [Highlands Council Resolution 2011-42 Approval of Bedminster Township 's Petition for Plan Conformance](#) (99 KB pdf) (posted previously)
 - [Highlands Final Consistency Review and Recommendations Report](#) (293 KB pdf) (posted 3/14/12)
 - [Highlands Implementation Plan and Schedule](#) (195 KB pdf) (posted 3/14/12)
 - [Highlands Municipal Build-Out Report](#) (2.51 MB pdf) (posted previously)
 - [Adopted Housing Element and Fair Share Plan](#) (20 MB pdf) (posted previously)
 - [Highlands Environmental Resource Inventory](#) (367 KB pdf) (posted 3/14/12)
 - [Highlands Environmental Resource Inventory Figures](#) (8.2 MB pdf) (posted 3/14/12)
 - [Highlands Master Plan Element](#) (546 KB pdf) (posted 3/14/12)
 - [Highlands Master Plan Element Exhibits](#) (8.18 MB pdf) (posted 3/14/12)
 - [Highlands Area Land Use Ordinance](#) (898 KB pdf) (posted 3/14/12)
 - [Highlands Area Land Use Ordinance Exhibits](#) (14 MB pdf) (posted 3/14/12)
 - [Highlands Council Explanation of Exhibit Changes](#) (109 KB pdf) (posted 3/14/12)

Materials from Public Hearing

- [Resolution](#)
- [Pictures](#)
- [Township of Bedminster Presentation](#)
- [Public Hearing: December 1, 2011](#)
- [Township of Bedminster Movie](#)

Final Posting Prior to Public Hearing

The documents below include all edits made prior to the Highlands Council consideration of Bedminster Township's Petition for Plan Conformance.

- All documents listed below as one compressed file:
 - [Final Posting Prior to Public Hearing](#) (550 KB zip)
- Individual files:
 - [Final Consistency Review and Recommendations Report](#) (297 KB pdf)
 - [Public Comments/Highlands Council Responses](#) (89 KB pdf)
 - [Highlands Implementation Plan and Schedule](#) (189 KB pdf)

Petition Posting for Public Comment

A public comment period was held from October 25, 2011 through November 8, 2011 and announced by [public notice](#). Highlands Council responses are included in the Comment/Response document above. The following documents constitute the municipality's final submission to the Highlands Council and include the Final Draft Consistency Review and Recommendations Report prepared by Highlands Council staff for Highlands Council consideration of the full Petition.

- All documents listed below as one compressed file:
 - [Petition Posting for Public Comment](#) (46 MB zip)
- Individual files:
 - [Final Draft Consistency Review & Recommendations Report](#) (328 KB pdf)
 - [Highlands Council Explanation of Exhibit Changes](#) (120 KB pdf)
 - [Highlands Implementation Plan & Schedule](#) (189 KB pdf)
 - [Highlands Environmental Resource Inventory](#) (368 KB pdf)
 - [Highlands Environmental Resource Inventory Exhibits](#) (8.2 MB pdf)
 - [Highlands Master Plan Highlands Element](#) (545 KB pdf)
 - [Highlands Master Plan Element Exhibits](#) (8.18 MB pdf)
 - [Highlands Area Land Use Ordinance](#) (892 KB pdf)
 - [Highlands Area Land Use Ordinance Exhibits](#) (14 MB pdf)
 - [Adopted Housing Element and Fair Share Plan](#) (19 MB pdf)


Administratively Complete Petition for Plan Conformance

The following documents comprise all required components of the municipal Petition for Plan Conformance, which was deemed administratively complete by the Highlands Council ([Administrative Completeness Letter](#)).

- All documents listed below as one compressed file:
 - [Municipal Petition for Plan Conformance](#) (108 MB zip)
- Individual files:
 - [Petition Cover Letter](#) (42 KB pdf)
 - [Petition Submittal Checklist](#) (71 KB pdf)
 - [Preservation Area Resolution](#) (52 KB pdf)
 - [Record of Public Involvement](#) (638 KB pdf)
 - [Current List of Planning/Regulatory Documents](#) (731 KB pdf)
 - Modules 1 and 2: See **Highlands Municipal Build-Out Report** below
 - Module 3:
 - [Affordable Housing Summary](#) (30 KB pdf)
 - [Final 3rd Round Housing Element/Fair Share Plan](#) (20 MB pdf)
 - [Module 4 Highlands ERI](#) (2.6 MB pdf)
 - [Module 5 Master Plan Highlands Element](#) (48.9 MB pdf)
 - [Module 6 Highlands Land Use Ordinance](#) (38.5 MB pdf)
 - Module 7:
 - [Municipal Self-Assessment Report](#) (145 KB pdf)
 - [Municipal Self-Assessment Checklist](#) (74 KB pdf)
 - [Implementation Plan and Schedule](#) (72 KB pdf)
- Supporting Materials:
 - [Township of Bedminster Point of Contact Information](#) (86 KB pdf)

Supporting Documents

- Municipal Resolution: [Notice of Intent](#) (pdf)
- [Highlands Municipal Build-Out Report](#) (pdf)
 - [Supporting Files](#) (40 MB zip)
- [Sample Highlands Environmental Resource Inventory](#) (Bedminster Twp)

[Contact Us](#) | [Privacy Notice](#) | [Legal Statement & Disclaimers](#) | [Accessibility Statement](#) 



RESOLUTION 2011-42

NEW JERSEY HIGHLANDS WATER PROTECTION AND PLANNING COUNCIL APPROVAL OF THE PETITION FOR PLAN CONFORMANCE FOR THE TOWNSHIP OF BEDMINSTER, SOMERSET COUNTY

WHEREAS, the New Jersey Highlands Region (Highlands Region) is an area of over 859,000 acres that consists of 88 municipalities in parts of seven counties – Bergen, Hunterdon, Morris, Passaic, Somerset, Sussex and Warren; and

WHEREAS, the New Jersey Legislature found that the Highlands Region is an essential source of drinking water, providing clean and plentiful drinking water for one-half of the population of the State of New Jersey, and also contains other exceptional natural resources such as clean air, contiguous forest lands, agricultural lands, wetlands, pristine watersheds, and habitat for fauna and flora, as well as sites of historic significance and recreational opportunities; and

WHEREAS, the Legislature found that the Highlands Region also provides a desirable quality of life and place where people live and work, that it is important to ensure the economic viability of Highlands communities and that residential, commercial, and industrial development, redevelopment, and economic growth in certain appropriate areas of the Highlands are also in the best interests of all the citizens of the State, providing innumerable social, cultural, and economic benefits and opportunities; and

WHEREAS, the Legislature found that the Highlands Region contains agricultural lands in active production and that these lands are important resources of the State that should be preserved, that the agricultural industry in the Region is a vital component of the economy, welfare, and cultural landscape of the Garden State and that maintenance of agricultural production and a positive agricultural business climate should be encouraged to the maximum extent possible; and

WHEREAS, the Legislature found that the pace of development in the Highlands Region has dramatically increased, that the Region, because of its proximity to rapidly expanding suburban areas, is at serious risk of being fragmented and consumed by unplanned development and that the existing land use and environmental regulation system cannot protect the water and natural resources of the Highlands against the environmental impacts of sprawl development; and

WHEREAS, deeming protection of the Highlands Region an issue of State level importance, the Legislature enacted the Highlands Water Protection and Planning Act, N.J.S.A. 13:20-1 et seq. (Highlands Act), to establish a regional approach to land use planning for the Highlands Region to replace the uncoordinated land use decisions of 88 municipalities, seven counties and a myriad of private landowners; and

WHEREAS, the Highlands Act delineates two areas in the Highlands Region: a Preservation Area, containing approximately 415,000 acres, and a Planning Area, containing approximately 444,000 acres; and

WHEREAS, the Legislature created a public body corporate and politic with corporate succession known as the Highlands Water Protection and Planning Council (Highlands Council) to advance a new regional approach to land use planning and to prepare a Regional Master Plan to protect and enhance the significant values of the Highlands resources throughout the entire Highlands Region; and

RESOLUTION 2011-42

NEW JERSEY HIGHLANDS WATER PROTECTION AND PLANNING COUNCIL APPROVAL OF THE PETITION FOR PLAN CONFORMANCE FOR THE TOWNSHIP OF BEDMINSTER, SOMERSET COUNTY

WHEREAS, the Preservation Area is an area with exceptional natural resource value that should be subject to stringent water and natural resource protection standards, policies, planning and regulation; and

WHEREAS, the Planning Area is the area outside of the Preservation Area that should likewise be part of a comprehensive planning approach that serves to protect the water and other significant resources of the entire Highlands Region while also accommodating appropriate patterns of development, redevelopment and economic growth; and

WHEREAS, the Legislature found that such a new regional approach to land use planning shall be complemented by increased standards more protective of the environment established by the New Jersey Department of Environmental Protection (NJDEP) for development in the Preservation Area of the Highlands; and

WHEREAS, the Legislature found that this comprehensive approach should be guided, in heart, mind, and spirit, by an abiding and generously given commitment to protecting the incomparable water resources and natural beauty of the New Jersey Highlands so as to preserve them intact, in trust, forever for the pleasure, enjoyment, and use of future generations while also providing every conceivable opportunity for appropriate economic growth and development to advance the quality of life of the residents of the Highlands Region and the entire State; and

WHEREAS, Sections 8 and 10 of the Highlands Act mandate that the Highlands Council prepare and adopt the Regional Master Plan with the goal of protecting and enhancing the significant values of the resources in the Highlands Region; and

WHEREAS, Section 10 of the Highlands Act establishes goals for the Regional Master Plan for both the Preservation Area and Planning Area, including to protect, restore, and enhance the quality and quantity of the waters of the Highlands, to preserve environmentally sensitive lands, to preserve lands needed for recreation and conservation, to promote brownfield remediation and redevelopment, to preserve farmland, historic sites and other historic resources, to preserve outdoor recreation opportunities, to promote water resource conservation, and to promote compatible agricultural, horticultural, recreational, and cultural uses and opportunities; and

WHEREAS, the Highlands Act establishes development goals in the Preservation Area, to prohibit or limit, to the maximum extent possible, construction or development which is incompatible with the Preservation Area; and

WHEREAS, the Highlands Act establishes development goals in the Planning Area, to encourage, consistent with the State Development and Redevelopment Plan and smart growth strategies and principles, appropriate patterns of compatible residential, commercial, and industrial development, redevelopment, and economic growth, in or adjacent to areas already utilized for such purposes, and to discourage piecemeal, scattered, and inappropriate development, in order to accommodate local and regional growth and economic development in an orderly way while protecting the Highlands environment from individual and cumulative adverse impacts; and

WHEREAS, Sections 11 and 12 of the Highlands Act specifically require that the Regional Master Plan be comprised of (a) a Resource Assessment that seeks to determine the amount and type of

RESOLUTION 2011-42
NEW JERSEY HIGHLANDS WATER PROTECTION AND PLANNING COUNCIL
APPROVAL OF THE PETITION FOR PLAN CONFORMANCE FOR
THE TOWNSHIP OF BEDMINSTER, SOMERSET COUNTY

human development and activity that can be sustained by the Highlands Region's ecosystem while maintaining the Region's overall ecological values; (b) a Financial Component that details the costs of implementing the Regional Master Plan, and details the sources of revenue for covering those costs; (c) a Local Participation Component that provides for the maximum feasible local government and public input; (d) a Coordination and Consistency Component that details the ways in which local, State, and federal programs and policies may be best coordinated to promote the goals, purposes, policies, and provisions of the Regional Master Plan; (e) a Transportation Component that provides a plan for transportation system preservation; (f) a Smart Growth Component that assesses opportunities for appropriate development, redevelopment, economic growth and a transfer of development rights program, and includes a Land Use Capability Map; (g) a Land Use Capability Map for the Preservation Area and a comprehensive statement of policies for the development and use of land in the Preservation Area; and (h) a statement of policies, including a preservation zone element that identifies zones within the Preservation Area where development shall not occur in order to protect water resources and environmentally sensitive lands and which shall be permanently preserved through use of a variety of tools, including but not limited to land acquisition and the transfer of development rights and minimum standards governing municipal and county master planning and development regulations; and

WHEREAS, after a careful analysis of the best available scientific and planning data and consultation with State, federal and local agencies pursuant to the Highlands Act, the Highlands Council adopted Resolution 2008-27 approving the Regional Master Plan on July 17, 2008 and, pursuant to the Highlands Act requirement for gubernatorial review, the Regional Master Plan thereafter became effective on September 8, 2008; and

WHEREAS, the Highlands Act creates a bifurcated system for municipal conformance with the Regional Master Plan – mandatory Plan Conformance for any portion of a municipality located wholly or partially in the Preservation Area and voluntary Plan Conformance for the municipalities with lands wholly in the Planning Area or for any portion of a municipality lying within the Planning Area; and

WHEREAS, Section 14 of the Highlands Act expressly requires mandatory Plan Conformance where municipalities, located wholly or partially in the Preservation Area, must revise and conform their local master plans and development regulations, as they relate to development and use of land in the Preservation Area, with the goals, requirements and provisions of the Regional Master Plan within 15 months of adoption thereof, or December 8, 2009; and

WHEREAS, Section 15 of the Highlands Act provides for voluntary Plan Conformance where any municipality located wholly or partially in the Planning Area may voluntarily revise and conform its local master plan and development regulations, as they relate to the development and use of land in the Planning Area, with the goals, requirements and provisions of the Regional Master Plan at any time; and

WHEREAS, pursuant to Sections 14 and 15 of the Highlands Act, the Highlands Council shall approve, reject, or approve with conditions the revised plan and development regulations, as it deems appropriate, after public hearing, within 60 days after the date of submission thereof; and

RESOLUTION 2011-42
NEW JERSEY HIGHLANDS WATER PROTECTION AND PLANNING COUNCIL
APPROVAL OF THE PETITION FOR PLAN CONFORMANCE FOR
THE TOWNSHIP OF BEDMINSTER, SOMERSET COUNTY

WHEREAS, the Highlands Act provides that an approval of a Petition for Plan Conformance entitles the conforming municipality with specific benefits including: planning grants, technical assistance, state aid, priority for projects, tax stabilization funds, a strong presumption of validity and extraordinary deference in the event of legal challenge, and legal representation; and

WHEREAS, the Highlands Council approval of Resolution 2008-27 adopting the Regional Master Plan included the adoption of the Highlands Plan Conformance Guidelines that outline the procedures, schedule, planning assistance, and benefits available for the submission of a Petition for Plan Conformance; and

WHEREAS, the Plan Conformance Guidelines provide a process for Plan Conformance requiring the submission of plans and regulations that are immediately necessary to ensure protection of Highlands resources and resource areas, with more complex tasks to be completed in accordance with an Implementation Plan and Schedule as a condition of Plan Conformance; and

WHEREAS, Section 18 of the Highlands Act obligates the Highlands Council to establish a grant funding program to reimburse municipalities for reasonable expenses associated with Plan Conformance; and

WHEREAS, on December 18, 2008, the Highlands Council approved Resolution 2008-73 to provide grant funding for the Highlands municipalities to cover the reasonable expenses associated with revisions to master plans, development regulations or other regulations to conform them to the Regional Master Plan; and

WHEREAS, under Resolution 2008-73, the Highlands Council authorized the Executive Director to develop and implement a process for the solicitation and distribution of the Plan Conformance Grants in a total amount not to exceed \$7.5 million and up to \$100,000 allocation for each individual municipality for Plan Conformance; and

WHEREAS, the Bylaws of the Highlands Council authorize the Executive Director, as chief administrative officer, to approve contracts and issue payments up to \$25,000; and

WHEREAS, as directed, the Executive Director developed the Plan Conformance Grant Program, a program that splits Plan Conformance into the following seven steps or modules for administering the authorized grant funding: (1) and (2) Highlands Municipal Build-Out Analysis and Report; (3) Housing Element and Fair Share Plan; (4) Highlands Environmental Resource Inventory; (5) Master Plan Highlands element; (6) Highlands Area Land Use Ordinance; and (7) Municipal Petition for Plan Conformance; and

WHEREAS, in the Township of Bedminster 1,009 acres are in the Preservation Area and 15,866 acres are in the Planning Area; and

WHEREAS, on December 8, 2009, the Township of Bedminster submitted a Petition for Plan Conformance including a resolution adopted by the Governing Body seeking Plan Conformance for all lands lying in the Preservation Area; and

RESOLUTION 2011-42

NEW JERSEY HIGHLANDS WATER PROTECTION AND PLANNING COUNCIL APPROVAL OF THE PETITION FOR PLAN CONFORMANCE FOR THE TOWNSHIP OF BEDMINSTER, SOMERSET COUNTY

WHEREAS, on February 5, 2010, the Executive Director deemed the Petition for Plan Conformance administratively complete, and on February 9, 2010 posted the Petition documents on the Highlands Council website and thereafter commenced staff review of the Petition for consistency with the Regional Master Plan; and

WHEREAS, on July 28, 2011, the Executive Director provided the Township of Bedminster with a Draft Consistency Review and Recommendations Report, which provides the staff's assessment of the Petition for Plan Conformance, the level of conformance with the Regional Master Plan, and recommendations for any further actions necessary for Plan Conformance; and

WHEREAS, the Executive Director provided the Township of Bedminster with a deliberative municipal response period allowing the Township of Bedminster to review and respond to the Draft Consistency Review and Recommendations Report; and

WHEREAS, on October 25, 2011, the Executive Director completed the Final Draft Consistency Review and Recommendations Report, and posted a Public Notice, the Final Draft Consistency Review and Recommendations Report, and the complete Petition documents on the Highlands Council website for a public review and comment period with written comments due on or before November 8, 2011; and

WHEREAS, the Highlands Implementation Plan and Schedule includes a detailed accounting of the existing Plan Conformance Grants and the allocation of additional grant funding in order to address the Highlands Act requirements for Plan Conformance funding; and

WHEREAS, on November 29, 2011, the Executive Director posted the Final Consistency Review and Recommendations Report and Highlands Implementation Plan and Schedule on the Highlands Council website, which addressed issues raised during the public comment period; and

WHEREAS, on December 1, 2011, the Highlands Council held a public hearing on the Township of Bedminster's Petition for Plan Conformance and provided an opportunity for public comment; and

WHEREAS, the Highlands Council accepts the recommendation of the Executive Director as stated in the Final Consistency Review and Recommendations Report; and

WHEREAS, according to the Highlands Act and the Plan Conformance Guidelines, the Township of Bedminster's compliance with an approved Final Consistency Review and Recommendations Report, the Highlands Implementation Plan and Schedule, the Highlands Plan Conformance Guidelines and the Highlands Act shall maintain the Township of Bedminster's status as conforming to the Regional Master Plan and all statutory benefits associated with Plan Conformance; and

WHEREAS, the Plan Conformance Guidelines provide that no amendment to the master plan or development regulations applicable to the development and use of land in the Township of Bedminster shall be effective until the Township of Bedminster has submitted such amendment to the Highlands Council and such amendment has been found by the Council to be in conformance

RESOLUTION 2011-42
NEW JERSEY HIGHLANDS WATER PROTECTION AND PLANNING COUNCIL
APPROVAL OF THE PETITION FOR PLAN CONFORMANCE FOR
THE TOWNSHIP OF BEDMINSTER, SOMERSET COUNTY

with the Regional Master Plan, or the Executive Director has notified the Township of Bedminster that such amendment does not affect the Highlands Council's prior finding of Plan Conformance; and

WHEREAS, the Plan Conformance Guidelines provide that following the receipt of any amendment to the Township of Bedminster's master plan or development regulations, the Executive Director is required to determine whether or not the amendment raises a substantive issue with respect to the conformance of the municipal master plan or development regulations with the Regional Master Plan, and

WHEREAS, the Plan Conformance Guidelines provide that if the Executive Director determines no such substantive issue is raised with respect to an amendment, the Executive Director shall certify such fact and notify the Clerk of the Township of Bedminster and the Highlands Council, and shall provide notice on the Highlands Council website, and such amendment shall thereupon take effect in accordance with its terms and applicable law; and

WHEREAS, the Plan Conformance Guidelines provide that if the Executive Director determines that an amendment raises a substantive issue with respect to the conformance of the municipal master plan or development regulations to the Regional Master Plan, the amended municipal master plan or development regulations shall be reviewed in accordance with the Plan Conformance Guidelines; and

WHEREAS, pursuant to N.J.S.A. 13:20-5.j, no action authorized by the Highlands Council shall have force or effect until ten (10) days, Saturdays, Sundays and public holidays excepted, after a copy of the minutes of the meeting of the Council has been delivered to the Governor for review, unless prior to expiration of the review period the Governor shall approve same, in which case the action shall become effective upon such approval.

NOW THEREFORE, BE IT RESOLVED that the Highlands Council hereby approves the Township of Bedminster's Petition for Plan Conformance with conditions as set forth in the Final Consistency Review and Recommendations Report and the Highlands Implementation Plan and Schedule; and

BE IT FURTHER RESOLVED that the Highlands Council hereby approves the Township of Bedminster's Highlands Implementation Plan and Schedule including the reallocation of the existing Plan Conformance Grant and the allocation of additional grant funding to pay for the reasonable expenses incurred to complete the priority Plan Conformance conditions; and

BE IT FURTHER RESOLVED that the Executive Director is authorized to make any amendments and publicly release the Final Consistency Review and Recommendations Report, Highlands Implementation Plan and Schedule, and amend the Plan Conformance Grant Agreement consistent with direction from the Highlands Council, to properly effectuate the intent of the Council and to execute the Report, Schedule and Grant Agreement on behalf of the Council; and

BE IT FURTHER RESOLVED, that the Township of Bedminster is hereby entitled to the statutory benefits associated with Plan Conformance as detailed in the Highlands Act, the Regional

RESOLUTION 2011-42


NEW JERSEY HIGHLANDS WATER PROTECTION AND PLANNING COUNCIL APPROVAL OF THE PETITION FOR PLAN CONFORMANCE FOR THE TOWNSHIP OF BEDMINSTER, SOMERSET COUNTY

Master Plan and the Plan Conformance Guidelines, so long as the Township of Bedminster remains in conformance with the Regional Master Plan and to the extent such funds are made available by the State; and

BE IT FURTHER RESOLVED, the Executive Director is authorized, consistent with direction from the Highlands Council, to oversee and monitor the Township of Bedminster's compliance with this Resolution and to take any and all action necessary in coordination with the Highlands Council to effectuate it.

CERTIFICATION

I hereby certify that the foregoing Resolution was adopted by the Highlands Council at its regular meeting held on the 1st day of December, 2011.


Jim Rilee, Chairman

Vote of the Approval of This Resolution

	Motion	Second	Yes	No	Abstain	Absent
Councilmember Alstede			✓			
Councilmember Carluccio			✓			
Councilmember Dougherty			✓			
Councilmember Dressler						✓
Councilmember Francis			✓			
Councilmember Holtaway					✓	
Councilmember James			✓			
Councilmember Mengucci			✓			
Councilmember Richko		✓	✓			
Councilmember Schrier						✓
Councilmember Visioli	✓		✓			
Councilmember Walton			✓			
Chairman Rilee			✓			



New Jersey Highlands Council

[Home](#)[About the Council](#)[Highlands Act & Maps](#)[Master Plan](#)[Project Review](#)[Plan Conformance](#)[Grant Programs](#)[Stakeholders](#)[Rules and Permits](#)[News](#)[Highlands Development
Credits \(TDR Program\)](#)[Home](#) > [Plan Conformance](#) > [Allamuchy Township](#)

Allamuchy Township

Note: For faster downloads, right-click on a file and select "Save Target As..." to save it to your computer.

Petition for Plan Conformance

The Highlands Council approved the Township of Allamuchy Petition for Plan Conformance at its meeting on December 1, 2011.

- [Resolution](#)
- [Pictures](#)
- [Township of Allamuchy Presentation](#)
- [Public Hearing: December 1, 2011](#)
- [Township of Allamuchy Movie](#)

Final Posting Prior to Public Hearing

The documents below include all edits made prior to the Highlands Council consideration of Allamuchy Township's Petition for Plan Conformance which is scheduled for its December 1, 2011 meeting.

- [Final Posting Prior to Public Hearing](#) (28 MB zip)
 - [1 - Final Consistency Review and Recommendations Report](#) (323 KB pdf)
 - [2 - Public Comments/Highlands Council Responses](#) (89 KB pdf)
 - [3 - Highlands Implementation Plan and Schedule](#) (191 KB pdf)
 - [4 - Highlands Environmental Resource Inventory Exhibits](#) (7.82 MB pdf)
 - [5 - Highlands Master Plan Element Exhibits](#) (9.5 MB pdf)
 - [6 - Highlands Preservation Area Land Use Ordinance Exhibits](#) (14 MB pdf)

Petition for Public Comment


A public hearing for the Township of Allamuchy's Petition for Plan Conformance will be scheduled for an upcoming meeting of the Highlands Council. The [Public Notice](#) for this hearing includes information on how to submit public comments.

Note: To download all files, right-click on the "Petition Posting for Public Comment" zip file and select "Save Target As..." to save it to your computer.

- [Petition Posting for Public Comment](#) (72 MB zip)
 - [1 - Final Draft Consistency Review & Recommendations Report](#) (255 KB pdf)
 - [2 - Highlands Implementation Plan & Schedule](#) (214 KB pdf)
 - [3 - Adopted Housing Plan Element and Fair Share Plan](#) (9.11 MB pdf)
 - [4 - Highlands Environmental Resource Inventory Sept. 2011](#) (395 KB pdf)
 - [4a - Highlands Environmental Resource Inventory Figures](#) (7.03 MB pdf)
 - [5 - Highlands Master Plan Element](#) (525 KB pdf)
 - [5a - Highlands Master Plan Element Exhibits](#) (6.45 MB pdf)
 - [6 - Highlands Land Use Ordinance](#) (960 KB pdf)
 - [6a - Highlands Land Use Ordinance Exhibits](#) (14 MB pdf)
 - [7 - Explanation of Exhibit Changes](#) (109 KB pdf)

Note: For faster downloads, right-click on a file and select "Save Target As..." to save it to your computer. To most efficiently download all municipal petition documents, save the [Municipal Petition for Plan Conformance zip file](#) to your computer.

- Administrative Completeness Letter:
 - [Completeness Letter dated March 16, 2010](#) (413 KB pdf)
 - [Completeness Letter dated January 29, 2010](#) (691 KB pdf)
- [Municipal Petition for Plan Conformance](#) (72 MB zip)
 - [Petition Cover Letter](#) (34 KB pdf)
 - [Petition Submittal Checklist](#) (50 KB pdf)
 - [Preservation Area Resolution](#) (63 KB pdf)
 - [General Correspondence - Email from Cindy D. Coppola, Coppola & Coppola Associates](#) (57 KB pdf)
 - [Record of Public Involvement](#) (215 KB pdf)
 - [Current List of Planning/Regulatory Documents](#) (14 KB pdf)
 - Modules 1 and 2: See **Highlands Municipal Build-Out Report** below
 - Module 3:
 - [Affordable Housing Summary](#) (21 KB pdf)
 - [Prior Round Sites Consistency Reports](#) (3.5 MB pdf)
 - [Draft 3rd Round Housing Element/Fair Share Plan](#) (14.9 MB pdf)
 - [Module 4 Highlands ERI](#) (5.4 MB pdf)
 - [Module 5 Master Plan Highlands Element](#) (28.1 MB pdf)
 - [Module 6 Highlands Land Use Ordinance](#) (24.9 MB pdf)
 - Module 7:
 - [Municipal Self-Assessment Report](#) (353 KB pdf)
 - [Municipal Self-Assessment Checklist](#) (141 KB pdf)
 - [Implementation Plan and Schedule](#) (197 KB pdf)
 - Supporting Materials:
 - [Municipal Stormwater Plan, April 28, 2005](#) (1.8 MB pdf)
 - [Chapter 77 Right to Farm Code, December 4, 1980](#) (73 KB pdf)



- [Ordinance No. 2006-05 Municipal Stormwater Control Ordinance, March 21, 2006](#) (1.1 MB pdf)
- [Ordinance No. 2006-06 Amending and Supplementing Land Development Ordinance, March 21, 2006](#) (496 KB pdf)
- [Ordinance No. 2006-14 Dissolving Zoning Board of Adjustment and Transferring Powers to Planning Board, July 18, 2006](#) (114 KB pdf)
- [Ordinance No. 2009-13 Amending Land Development Ordinance Concerning Site Clearing and Tree Removal, September 15, 2009](#) (76 KB pdf)
- [Ordinance No. 2009-14 "MR" Mixed Residential District and Section 601 Regarding "Conditional Uses" for the "MR" Zoning District, August 18, 2009](#) (180 KB pdf)

- Municipal Resolution: [Notice of Intent](#) (pdf)
- [Highlands Municipal Build-Out Report](#) (pdf)
 - [Supporting Documents](#) (38 MB zip)

RESOLUTION 2011-41

NEW JERSEY HIGHLANDS WATER PROTECTION AND PLANNING COUNCIL APPROVAL OF THE PETITION FOR PLAN CONFORMANCE FOR THE TOWNSHIP OF ALLAMUCHY, WARREN COUNTY

WHEREAS, the New Jersey Highlands Region (Highlands Region) is an area of over 859,000 acres that consists of 88 municipalities in parts of seven counties – Bergen, Hunterdon, Morris, Passaic, Somerset, Sussex and Warren; and

WHEREAS, the New Jersey Legislature found that the Highlands Region is an essential source of drinking water, providing clean and plentiful drinking water for one-half of the population of the State of New Jersey, and also contains other exceptional natural resources such as clean air, contiguous forest lands, agricultural lands, wetlands, pristine watersheds, and habitat for fauna and flora, as well as sites of historic significance and recreational opportunities; and

WHEREAS, the Legislature found that the Highlands Region also provides a desirable quality of life and place where people live and work, that it is important to ensure the economic viability of Highlands communities and that residential, commercial, and industrial development, redevelopment, and economic growth in certain appropriate areas of the Highlands are also in the best interests of all the citizens of the State, providing innumerable social, cultural, and economic benefits and opportunities; and

WHEREAS, the Legislature found that the Highlands Region contains agricultural lands in active production and that these lands are important resources of the State that should be preserved, that the agricultural industry in the Region is a vital component of the economy, welfare, and cultural landscape of the Garden State and that maintenance of agricultural production and a positive agricultural business climate should be encouraged to the maximum extent possible; and

WHEREAS, the Legislature found that the pace of development in the Highlands Region has dramatically increased, that the Region, because of its proximity to rapidly expanding suburban areas, is at serious risk of being fragmented and consumed by unplanned development and that the existing land use and environmental regulation system cannot protect the water and natural resources of the Highlands against the environmental impacts of sprawl development; and

WHEREAS, deeming protection of the Highlands Region an issue of State level importance, the Legislature enacted the Highlands Water Protection and Planning Act, N.J.S.A. 13:20-1 et seq. (Highlands Act), to establish a regional approach to land use planning for the Highlands Region to replace the uncoordinated land use decisions of 88 municipalities, seven counties and a myriad of private landowners; and

WHEREAS, the Highlands Act delineates two areas in the Highlands Region: a Preservation Area, containing approximately 415,000 acres, and a Planning Area, containing approximately 444,000 acres; and

WHEREAS, the Legislature created a public body corporate and politic with corporate succession known as the Highlands Water Protection and Planning Council (Highlands Council) to advance a new regional approach to land use planning and to prepare a Regional Master Plan to protect and enhance the significant values of the Highlands resources throughout the entire Highlands Region; and

RESOLUTION 2011-41

NEW JERSEY HIGHLANDS WATER PROTECTION AND PLANNING COUNCIL APPROVAL OF THE PETITION FOR PLAN CONFORMANCE FOR THE TOWNSHIP OF ALLAMUCHY, WARREN COUNTY

WHEREAS, the Preservation Area is an area with exceptional natural resource value that should be subject to stringent water and natural resource protection standards, policies, planning and regulation; and

WHEREAS, the Planning Area is the area outside of the Preservation Area that should likewise be part of a comprehensive planning approach that serves to protect the water and other significant resources of the entire Highlands Region while also accommodating appropriate patterns of development, redevelopment and economic growth; and

WHEREAS, the Legislature found that such a new regional approach to land use planning shall be complemented by increased standards more protective of the environment established by the New Jersey Department of Environmental Protection (NJDEP) for development in the Preservation Area of the Highlands; and

WHEREAS, the Legislature found that this comprehensive approach should be guided, in heart, mind, and spirit, by an abiding and generously given commitment to protecting the incomparable water resources and natural beauty of the New Jersey Highlands so as to preserve them intact, in trust, forever for the pleasure, enjoyment, and use of future generations while also providing every conceivable opportunity for appropriate economic growth and development to advance the quality of life of the residents of the Highlands Region and the entire State; and

WHEREAS, Sections 8 and 10 of the Highlands Act mandate that the Highlands Council prepare and adopt the Regional Master Plan with the goal of protecting and enhancing the significant values of the resources in the Highlands Region; and

WHEREAS, Section 10 of the Highlands Act establishes goals for the Regional Master Plan for both the Preservation Area and Planning Area, including to protect, restore, and enhance the quality and quantity of the waters of the Highlands, to preserve environmentally sensitive lands, to preserve lands needed for recreation and conservation, to promote brownfield remediation and redevelopment, to preserve farmland, historic sites and other historic resources, to preserve outdoor recreation opportunities, to promote water resource conservation, and to promote compatible agricultural, horticultural, recreational, and cultural uses and opportunities; and

WHEREAS, the Highlands Act establishes development goals in the Preservation Area, to prohibit or limit, to the maximum extent possible, construction or development which is incompatible with the Preservation Area; and

WHEREAS, the Highlands Act establishes development goals in the Planning Area, to encourage, consistent with the State Development and Redevelopment Plan and smart growth strategies and principles, appropriate patterns of compatible residential, commercial, and industrial development, redevelopment, and economic growth, in or adjacent to areas already utilized for such purposes, and to discourage piecemeal, scattered, and inappropriate development, in order to accommodate local and regional growth and economic development in an orderly way while protecting the Highlands environment from individual and cumulative adverse impacts; and

WHEREAS, Sections 11 and 12 of the Highlands Act specifically require that the Regional Master Plan be comprised of (a) a Resource Assessment that seeks to determine the amount and type of

RESOLUTION 2011-41

NEW JERSEY HIGHLANDS WATER PROTECTION AND PLANNING COUNCIL APPROVAL OF THE PETITION FOR PLAN CONFORMANCE FOR THE TOWNSHIP OF ALLAMUCHY, WARREN COUNTY

human development and activity that can be sustained by the Highlands Region's ecosystem while maintaining the Region's overall ecological values; (b) a Financial Component that details the costs of implementing the Regional Master Plan, and details the sources of revenue for covering those costs; (c) a Local Participation Component that provides for the maximum feasible local government and public input; (d) a Coordination and Consistency Component that details the ways in which local, State, and federal programs and policies may be best coordinated to promote the goals, purposes, policies, and provisions of the Regional Master Plan; (e) a Transportation Component that provides a plan for transportation system preservation; (f) a Smart Growth Component that assesses opportunities for appropriate development, redevelopment, economic growth and a transfer of development rights program, and includes a Land Use Capability Map; (g) a Land Use Capability Map for the Preservation Area and a comprehensive statement of policies for the development and use of land in the Preservation Area; and (h) a statement of policies, including a preservation zone element that identifies zones within the Preservation Area where development shall not occur in order to protect water resources and environmentally sensitive lands and which shall be permanently preserved through use of a variety of tools, including but not limited to land acquisition and the transfer of development rights and minimum standards governing municipal and county master planning and development regulations; and

WHEREAS, after a careful analysis of the best available scientific and planning data and consultation with State, federal and local agencies pursuant to the Highlands Act, the Highlands Council adopted Resolution 2008-27 approving the Regional Master Plan on July 17, 2008 and, pursuant to the Highlands Act requirement for gubernatorial review, the Regional Master Plan thereafter became effective on September 8, 2008; and

WHEREAS, the Highlands Act creates a bifurcated system for municipal conformance with the Regional Master Plan – mandatory Plan Conformance for any portion of a municipality located wholly or partially in the Preservation Area and voluntary Plan Conformance for the municipalities with lands wholly in the Planning Area or for any portion of a municipality lying within the Planning Area; and

WHEREAS, Section 14 of the Highlands Act expressly requires mandatory Plan Conformance where municipalities, located wholly or partially in the Preservation Area, must revise and conform their local master plans and development regulations, as they relate to development and use of land in the Preservation Area, with the goals, requirements and provisions of the Regional Master Plan within 15 months of adoption thereof, or December 8, 2009; and

WHEREAS, Section 15 of the Highlands Act provides for voluntary Plan Conformance where any municipality located wholly or partially in the Planning Area may voluntarily revise and conform its local master plan and development regulations, as they relate to the development and use of land in the Planning Area, with the goals, requirements and provisions of the Regional Master Plan at any time; and

WHEREAS, pursuant to Sections 14 and 15 of the Highlands Act, the Highlands Council shall approve, reject, or approve with conditions the revised plan and development regulations, as it deems appropriate, after public hearing, within 60 days after the date of submission thereof; and

RESOLUTION 2011-41
NEW JERSEY HIGHLANDS WATER PROTECTION AND PLANNING COUNCIL
APPROVAL OF THE PETITION FOR PLAN CONFORMANCE FOR
THE TOWNSHIP OF ALLAMUCHY, WARREN COUNTY

WHEREAS, the Highlands Act provides that an approval of a Petition for Plan Conformance entitles the conforming municipality with specific benefits including: planning grants, technical assistance, state aid, priority for projects, tax stabilization funds, a strong presumption of validity and extraordinary deference in the event of legal challenge, and legal representation; and

WHEREAS, the Highlands Council approval of Resolution 2008-27 adopting the Regional Master Plan included the adoption of the Highlands Plan Conformance Guidelines that outline the procedures, schedule, planning assistance, and benefits available for the submission of a Petition for Plan Conformance; and

WHEREAS, the Plan Conformance Guidelines provide a process for Plan Conformance requiring the submission of plans and regulations that are immediately necessary to ensure protection of Highlands resources and resource areas, with more complex tasks to be completed in accordance with an Implementation Plan and Schedule as a condition of Plan Conformance; and

WHEREAS, Section 18 of the Highlands Act obligates the Highlands Council to establish a grant funding program to reimburse municipalities for reasonable expenses associated with Plan Conformance; and

WHEREAS, on December 18, 2008, the Highlands Council approved Resolution 2008-73 to provide grant funding for the Highlands municipalities to cover the reasonable expenses associated with revisions to master plans, development regulations or other regulations to conform them to the Regional Master Plan; and

WHEREAS, under Resolution 2008-73, the Highlands Council authorized the Executive Director to develop and implement a process for the solicitation and distribution of the Plan Conformance Grants in a total amount not to exceed \$7.5 million and up to \$100,000 allocation for each individual municipality for Plan Conformance; and

WHEREAS, the Bylaws of the Highlands Council authorize the Executive Director, as chief administrative officer, to approve contracts and issue payments up to \$25,000; and

WHEREAS, as directed, the Executive Director developed the Plan Conformance Grant Program, a program that splits Plan Conformance into the following seven steps or modules for administering the authorized grant funding: (1) and (2) Highlands Municipal Build-Out Analysis and Report; (3) Housing Element and Fair Share Plan; (4) Highlands Environmental Resource Inventory; (5) Master Plan Highlands element; (6) Highlands Area Land Use Ordinance; and (7) Municipal Petition for Plan Conformance; and

WHEREAS, in the Township of Allamuchy 5,278 acres are in the Preservation Area and 7,695 acres are in the Planning Area; and

WHEREAS, on December 8, 2009, the Township of Allamuchy submitted a Petition for Plan Conformance including a resolution adopted by the Governing Body seeking Plan Conformance for all lands lying in the Preservation Area; and

RESOLUTION 2011-41

NEW JERSEY HIGHLANDS WATER PROTECTION AND PLANNING COUNCIL APPROVAL OF THE PETITION FOR PLAN CONFORMANCE FOR THE TOWNSHIP OF ALLAMUCHY, WARREN COUNTY

WHEREAS, on March 16, 2010, the Executive Director deemed the Petition for Plan Conformance administratively complete, and on March 24, 2010 posted the Petition documents on the Highlands Council website and thereafter commenced staff review of the Petition for consistency with the Regional Master Plan; and

WHEREAS, on October 3, 2011, the Executive Director provided the Township of Allamuchy with a Draft Consistency Review and Recommendations Report, which provides the staff's assessment of the Petition for Plan Conformance, the level of conformance with the Regional Master Plan, and recommendations for any further actions necessary for Plan Conformance; and

WHEREAS, the Executive Director provided the Township of Allamuchy with a deliberative municipal response period allowing the Township of Allamuchy to review and respond to the Draft Consistency Review and Recommendations Report; and

WHEREAS, on November 14, 2011, the Executive Director completed the Final Draft Consistency Review and Recommendations Report, and posted a Public Notice, the Final Draft Consistency Review and Recommendations Report, and the complete Petition documents on the Highlands Council website for a public review and comment period with written comments due on or before November 28, 2011; and

WHEREAS, the Highlands Implementation Plan and Schedule includes a detailed accounting of the existing Plan Conformance Grants and the allocation of additional grant funding in order to address the Highlands Act requirements for Plan Conformance funding; and

WHEREAS, on November 30, 2011, the Executive Director posted the Final Consistency Review and Recommendations Report and Highlands Implementation Plan and Schedule on the Highlands Council website, which addressed issues raised during the public comment period; and

WHEREAS, on December 1, 2011, the Highlands Council held a public hearing on the Township of Allamuchy's Petition for Plan Conformance and provided an opportunity for public comment; and

WHEREAS, the Highlands Council accepts the recommendation of the Executive Director as stated in the Final Consistency Review and Recommendations Report; and

WHEREAS, according to the Highlands Act and the Plan Conformance Guidelines, the Township of Allamuchy's compliance with an approved Final Consistency Review and Recommendations Report, the Highlands Implementation Plan and Schedule, the Highlands Plan Conformance Guidelines and the Highlands Act shall maintain the Township of Allamuchy's status as conforming to the Regional Master Plan and all statutory benefits associated with Plan Conformance; and

WHEREAS, the Plan Conformance Guidelines provide that no amendment to the master plan or development regulations applicable to the development and use of land in the Township of Allamuchy shall be effective until the Township of Allamuchy has submitted such amendment to the Highlands Council and such amendment has been found by the Council to be in conformance with the Regional Master Plan, or the Executive Director has notified the Township of Allamuchy

RESOLUTION 2011-41
NEW JERSEY HIGHLANDS WATER PROTECTION AND PLANNING COUNCIL
APPROVAL OF THE PETITION FOR PLAN CONFORMANCE FOR
THE TOWNSHIP OF ALLAMUCHY, WARREN COUNTY

that such amendment does not affect the Highlands Council's prior finding of Plan Conformance; and

WHEREAS, the Plan Conformance Guidelines provide that following the receipt of any amendment to the Township of Allamuchy's master plan or development regulations, the Executive Director is required to determine whether or not the amendment raises a substantive issue with respect to the conformance of the municipal master plan or development regulations with the Regional Master Plan, and

WHEREAS, the Plan Conformance Guidelines provide that if the Executive Director determines no such substantive issue is raised with respect to an amendment, the Executive Director shall certify such fact and notify the Clerk of the Township of Allamuchy and the Highlands Council, and shall provide notice on the Highlands Council website, and such amendment shall thereupon take effect in accordance with its terms and applicable law; and

WHEREAS, the Plan Conformance Guidelines provide that if the Executive Director determines that an amendment raises a substantive issue with respect to the conformance of the municipal master plan or development regulations to the Regional Master Plan, the amended municipal master plan or development regulations shall be reviewed in accordance with the Plan Conformance Guidelines; and

WHEREAS, pursuant to N.J.S.A. 13:20-5.j, no action authorized by the Highlands Council shall have force or effect until ten (10) days, Saturdays, Sundays and public holidays excepted, after a copy of the minutes of the meeting of the Council has been delivered to the Governor for review, unless prior to expiration of the review period the Governor shall approve same, in which case the action shall become effective upon such approval.

NOW THEREFORE, BE IT RESOLVED that the Highlands Council hereby approves the Township of Allamuchy's Petition for Plan Conformance with conditions as set forth in the Final Consistency Review and Recommendations Report and the Highlands Implementation Plan and Schedule; and

BE IT FURTHER RESOLVED that the Highlands Council hereby approves the Township of Allamuchy's Highlands Implementation Plan and Schedule including the reallocation of the existing Plan Conformance Grant and the allocation of additional grant funding to pay for the reasonable expenses incurred to complete the priority Plan Conformance conditions; and

BE IT FURTHER RESOLVED that the Executive Director is authorized to make any amendments and publicly release the Final Consistency Review and Recommendations Report, Highlands Implementation Plan and Schedule, and amend the Plan Conformance Grant Agreement consistent with direction from the Highlands Council, to properly effectuate the intent of the Council and to execute the Report, Schedule and Grant Agreement on behalf of the Council; and

BE IT FURTHER RESOLVED, that the Township of Allamuchy is hereby entitled to the statutory benefits associated with Plan Conformance as detailed in the Highlands Act, the Regional Master Plan and the Plan Conformance Guidelines, so long as the Township of Allamuchy remains


RESOLUTION 2011-41
NEW JERSEY HIGHLANDS WATER PROTECTION AND PLANNING COUNCIL
APPROVAL OF THE PETITION FOR PLAN CONFORMANCE FOR
THE TOWNSHIP OF ALLAMUCHY, WARREN COUNTY

in conformance with the Regional Master Plan and to the extent such funds are made available by the State; and

BE IT FURTHER RESOLVED, the Executive Director is authorized, consistent with direction from the Highlands Council, to oversee and monitor the Township of Allamuchy's compliance with this Resolution and to take any and all action necessary in coordination with the Highlands Council to effectuate it.

CERTIFICATION

I hereby certify that the foregoing Resolution was adopted by the Highlands Council at its regular meeting held on the 1st day of December, 2011.


Jim Rilee, Chairman

**Vote of the Approval of
This Resolution**

	Motion	Second	Yes	No	Abstain	Absent
Councilmember Alstede			✓			
Councilmember Carluccio		✓	✓			
Councilmember Dougherty			✓			
Councilmember Dressler			✓			
Councilmember Francis			✓			
Councilmember Holtaway			✓			
Councilmember James			✓			
Councilmember Mengucci			✓			
Councilmember Richko	✓		✓			
Councilmember Schrier						✓
Councilmember Visioli			✓			
Councilmember Walton			✓			
Chairman Rilee			✓			