


STATE OF NEW JERSEY
APPORTIONMENT COMMISSION,
Room 30, State House
Trenton, New Jersey

Original Set

April 7, 1969

Honorable Robert J. Burkhardt
Secretary of State
State of New Jersey
State House
Trenton, New Jersey



Dear Secretary of State:

In accordance with the decision of the New Jersey Supreme Court in Christopher Jackman, et al. v. John M. Bodine et al. and The Elizabeth Daily Journal et al. v. Robert J. Burkhardt et al., 49 N.J. 406, and Article XI, Section V, of the Constitution of the State of New Jersey, the following undersigned members of the Apportionment Commission, constituting a majority of the whole number of the members of said Commission, do hereby certify the establishment of assembly districts as described and delineated in the attached document titled "Assembly Districts for New Jersey--Established by Apportionment Commission, April 7, 1969".

Respectfully yours,

John E. Dimon

JOHN E. DIMON
Co-Chairman

ANTHONY D. ANDORA
Co-Chairman

Marver H. Bernstein

MARVER H. BERNSTEIN

NICHOLAS T. FERNICOLA

Nelson Gross

NELSON GROSS

Frank X. McDermott

FRANK X. McDERMOTT

WILLIAM V. MUSTO
William V. Musto

FREDERICK J. SCHOLZ

Anthony Scala

ANTHONY SCALA

ROBERT H. WEBER

MARY ELLEN TALBOTT

c.c. Honorable Joseph Weintraub
Chief Justice
New Jersey Supreme Court

PROPERTY OF
NEW JERSEY STATE LIBRARY

APR 9 1969
185 W. State Street
Trenton, N. J.

974.90
L514
1969d

copy!

ASSEMBLY DISTRICTS FOR NEW JERSEY

Established by Apportionment Commission, April 7, 1969

DISTRICT 1

Cape May County
Cumberland County

DISTRICT 2

Atlantic County

STATE OF NEW JERSEY
 APPORTIONMENT COMMISSION
 REDISTRICTING PLANS
 3 SENATE DISTRICT

MAP 1
 REF 0

DISTRICT	POPULATION	PERCENT.
3B	146392	0.00
3BC	146391	0.00
3A	146392	0.00
3D	146411	0.01
RANGE		20
MEAN DEVIATION		7.00000
STANDARD DEVIATION		8.39643
COEFFICIENT OF VARIATION		0.00006

DISTRICT 3A

MUNICIPALITY	POPULATION
1 SALEM COUNTY	58711
2 FRANKLIN NEWFIELD	8750
3 MONROE	9396
4 CLAYTON	4711
5 ELK	2635
6 GLASSBORO	10253
7 WASHINGTON	4923
8 PITMAN	8644
9 SOUTH HARRISON	974
12 DEPTFORD	17878
14 WOODLURY HEIGHTS	1723
17 PAULSBORO	8121
18 GREENWICH	4065
20 LOGAN	1924
21 WOOLWICH SWEDESBERG	3684

DISTRICT 3B

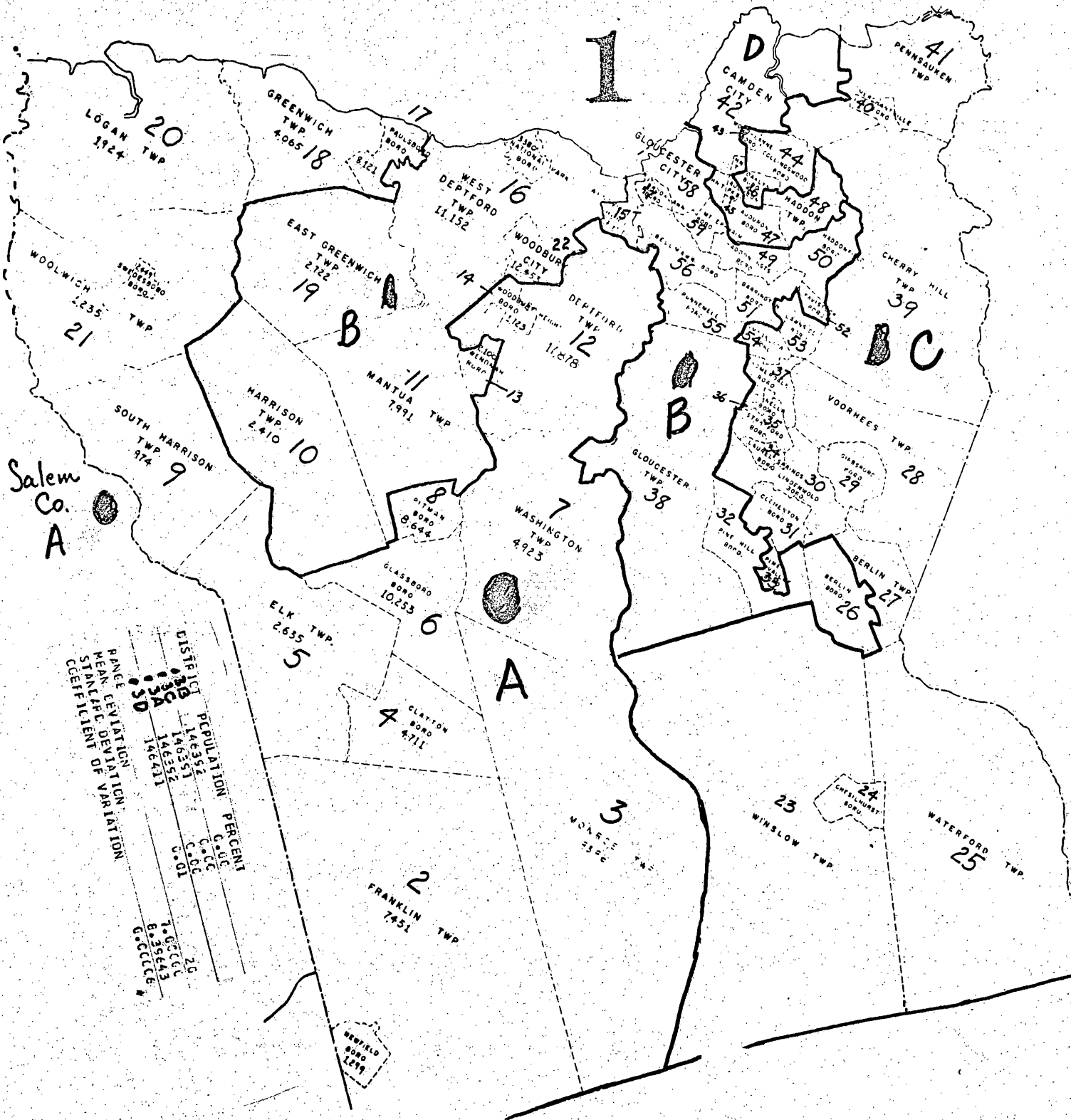
MUNICIPALITY	POPULATION
10 HARRISON	2410
11 MANTUA	7991
13 WENDENAH	2100
15 WESTVILLE	4951
16 WEST DEPTFORD NATIONAL PARK	14532
19 EAST GREENWICH	2722
22 WOODBURY	12453
26 BERLINGSBORO	3578
32 PINEHILL	3939
38 GLOUCESTER TWP	17591
49 HADDON HEIGHTS	9260
50 HADDONFIELD	13201
51 BARRINGTON	7943
52 TAVISTOCK	10
55 RUNNEPEDE	8396
56 BELLMAWR	11853
57 BROCKLAWN	2504
58 GLOUCESTER CITY	15511
59 MCUNTEPHRIAM	5447

DISTRICT 03C

MUNICIPALITY	POPULATION
23 WINSLOW	9142
24 CHESILHURST	384
25 WATERFORD	3809
27 BERLINTWP	3363
28 VOORHEES	3784
29 GIBBSBORO	2141
30 LINDENWLD	7335
31 CLEMENTON	3766
33 PINEVALLEY	20
34 LAURELSPRINGS	2028
35 STRATFORD	4308
36 HI-NELLA	474
37 SOMERDALE	4839
39 CHERRYHILL	31522
40 MERCHANTVILLE	4075
41 PENNSAUKEN	33771
43 WOODLYNNE	3128
44 COLLINGSWOOD	17370
46 OAKLYN	4778
53 LAWSIDE	2155
54 MAGNOLIA	4199

DISTRICT 03D

MUNICIPALITY	POPULATION
42 CAMDEN	117159
45 AUDUBONPARK	1713
47 AUDUBON	10440
48 HADDONTWP	17099



Salem Co.
A

DISTRICT	POPULATION	PERCENT
1	146364	6.00
2	146351	6.00
3	146352	6.01
4	146311	6.00
5	146311	6.00
6	146311	6.00
7	146311	6.00
8	146311	6.00
9	146311	6.00
10	146311	6.00
11	146311	6.00
12	146311	6.00
13	146311	6.00
14	146311	6.00
15	146311	6.00
16	146311	6.00
17	146311	6.00
18	146311	6.00
19	146311	6.00
20	146311	6.00
21	146311	6.00
22	146311	6.00
23	146311	6.00
24	146311	6.00
25	146311	6.00
26	146311	6.00
27	146311	6.00
28	146311	6.00
29	146311	6.00
30	146311	6.00
31	146311	6.00
32	146311	6.00
33	146311	6.00
34	146311	6.00
35	146311	6.00
36	146311	6.00
37	146311	6.00
38	146311	6.00
39	146311	6.00
40	146311	6.00
41	146311	6.00

STATE OF NEW JERSEY
 APPORTIONMENT COMMISSION
 REDISTRICTING PLANS
 4 SENATE DISTRICT

DISTRICT POPULATION PERCENT

~~4A~~ 4A 166370 0.0

~~4B~~ 4B 166370 0.0

RANGE 0

MEAN DEVIATION 0.0

STANDARD DEVIATION 0.0

COEFFICIENT OF VARIATION 0.0

DISTRICT # 4A

MUNICIPALITY

POPULATION

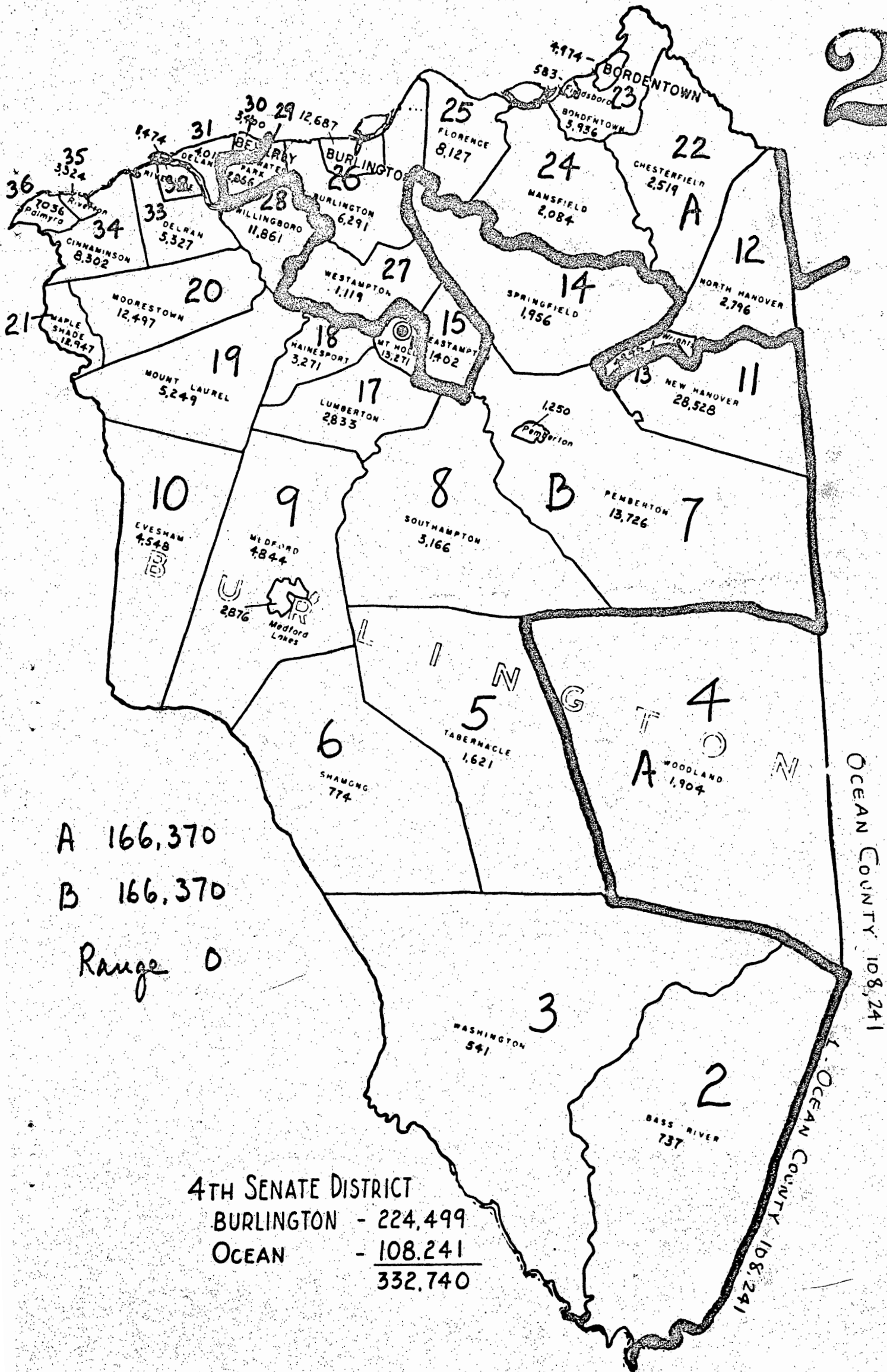
OCEANCOUNTY	108241
BURLINGTONCITY BURLINGTONTWP	18978
BORDENTOWNCITYANDTWP FIELDSB	11493
FLORENCE	8127
WRIGHTSTOWN	4846
EDGEWATERPARK	2866
NORTHHANOVER	2796
CHESTERFIELD	2519
MANSFIELD	2084
WOODLAND	1904
EASTHAMPTON	1402
WESTHAMPTON	1114

DISTRICT # 4B

MUNICIPALITY

POPULATION

NEWHANOVER	28528
CINNAMINSON RIVERTON PALMYRA	18662
PEMBERTONBORO PEMBERTONTWP	14976
MOUNTHOLLY	13271
MAPLESHADE	12947
MOORESTOWN	12497
WILLINGBORO	11861
RIVERSIDE	8474
MEDEORD MEDFORDLAKES	7720
DELTRAN	5327
MOUNTLAUREL	5249
EVE SHAM	4548
DELANCO	4011
BEVERLY	3400
HAINESPORT	3271
SOUTHAMPTON	3166
LUMBERTON	2833
SPRINGFIELD	1956
TABERNACLE	1621
SHAMONG	774
BASSRIVER	737
WASHINGTON	541



A 166,370

B 166,370

Range 0

4TH SENATE DISTRICT	
BURLINGTON	- 224,499
OCEAN	- 108,241
	<hr/>
	332,740

OCEAN COUNTY 108,241

OCEAN COUNTY 108,241

STATE OF NEW JERSEY
 APPORTIONMENT COMMISSION
 REDISTRICTING PLANS
 5 SENATE DISTRICT

MAP 439
 REF 82498

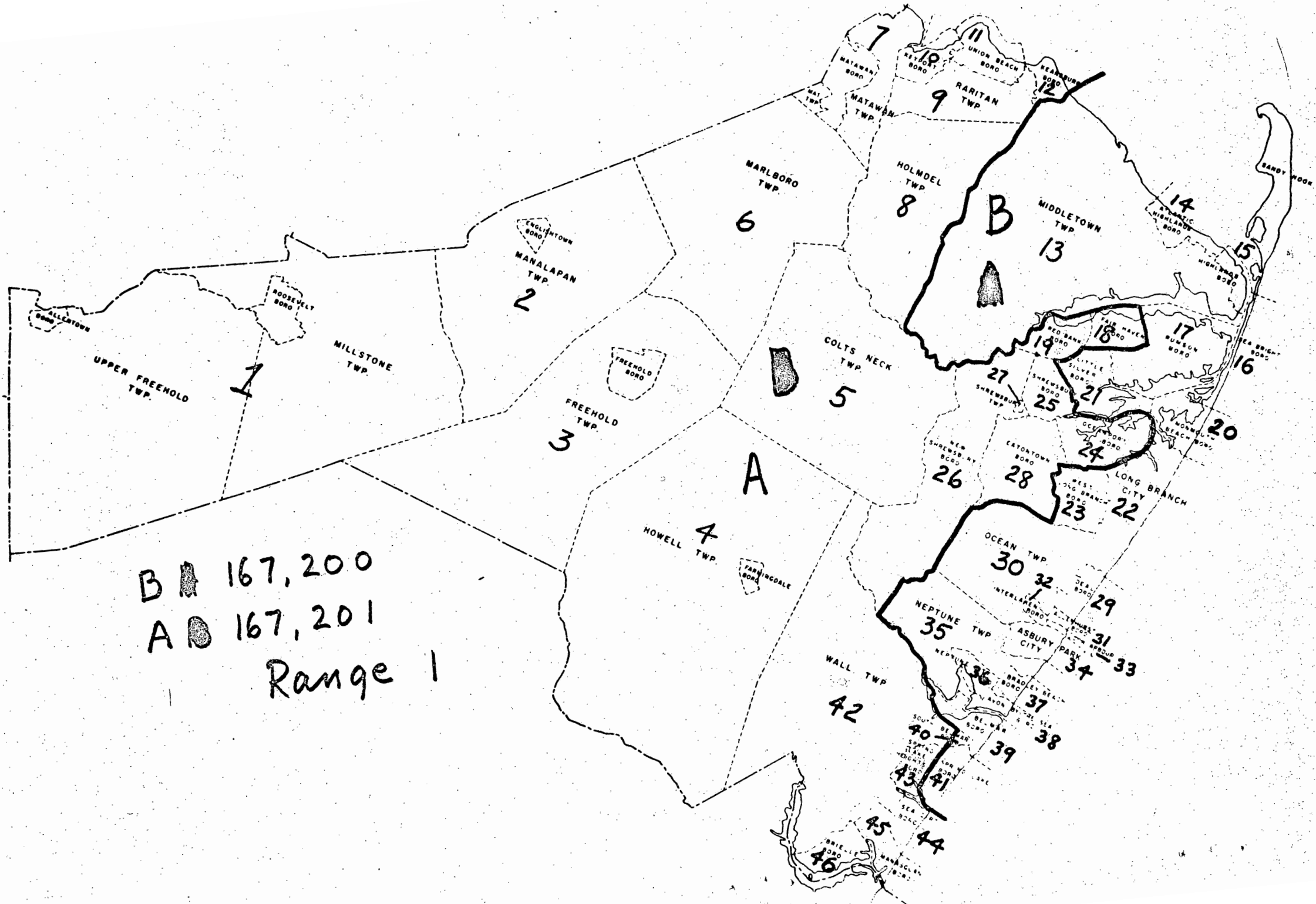
DISTRICT	POPULATION	PERCENT
5A	167201	0.00
5B	167200	0.0
RANGE		1
MEAN DEVIATION		0.50000
STANDARD DEVIATION		0.0
COEFFICIENT OF VARIATION		0.0

DISTRICT 5B
 MUNICIPALITY

MUNICIPALITY	POPULATION
13 MIDDLETOWN	39675
22 LONG BRANCH	26228
35 NEPTUNE	21487
34 ASBURY PARK	17366
30 OCEAN	11622
17 RUMSON	6405
23 WEST LONG BRANCH	5337
21 LITTLE SILVER	5202
39 BELMAR	5190
37 BRADLEY BEACH	4204
14 ATLANTIC HIGHLANDS	4119
36 NEPTUNE CITY	4013
15 HIGHLANDS	3536
41 SPRING LAKE	2922
29 DEAL	1889
38 AVON BY THE SEA	1707
40 SOUTH BELMAR	1537
20 MONMOUTH BEACH	1363
32 INTER LAKEN	1168
16 SEABRIGHT	1138
31 ALLENHURST	795
33 LOCHARBOUR	297

DISTRICT 5A
 MUNICIPALITY

MUNICIPALITY	POPULATION
9 RARITAN	15334
3 FREEHOLD BORO FREEHOLD TWP	13919
19 RED BANK	12482
7 MATAWAN BORO MATAWAN TWP	12456
4 FARMINGDALE HOWELL	12112
42 WALL	11929
28 EATONTOWN	10334
6 MARLBORO	8038
26 NEW SHREWSBORO	7313
1 ALNTWN RSVLT MILLST UPFREEHO	7070
12 KEANSBURG	6854
10 KYEPORT	6440
11 UNION BEACH	5862
18 FAIRHAVEN	5678
2 ENGLISH TOWN MANALAPAN	5133
24 OCEANPORT	4937
45 MANASQUAN	4022
43 SPRING LAKE HEIGHTS	3309
25 SHREWSBURY BORO	3222
8 HOLMDEL	2959
46 BRIELLE	2619
5 COLTS NECK	2177
44 SEAGIRT	1798
27 SHREWSBURY TWP	1204



B 167,200
 A 167,201
 Range 1

STATE OF NEW JERSEY
 APPORTIONMENT COMMISSION
 REDISTRICTING PLANS
 6 SENATE DISTRICT

1

DISTRICT	POPULATION	PERCENT
6B	127832	4.03
6A	138560	4.03
RANGE		10728
MEAN DEVIATION		5364.00000
STANDARD DEVIATION		5364.00000
COEFFICIENT OF VARIATION		0.04027

DISTRICT 6A

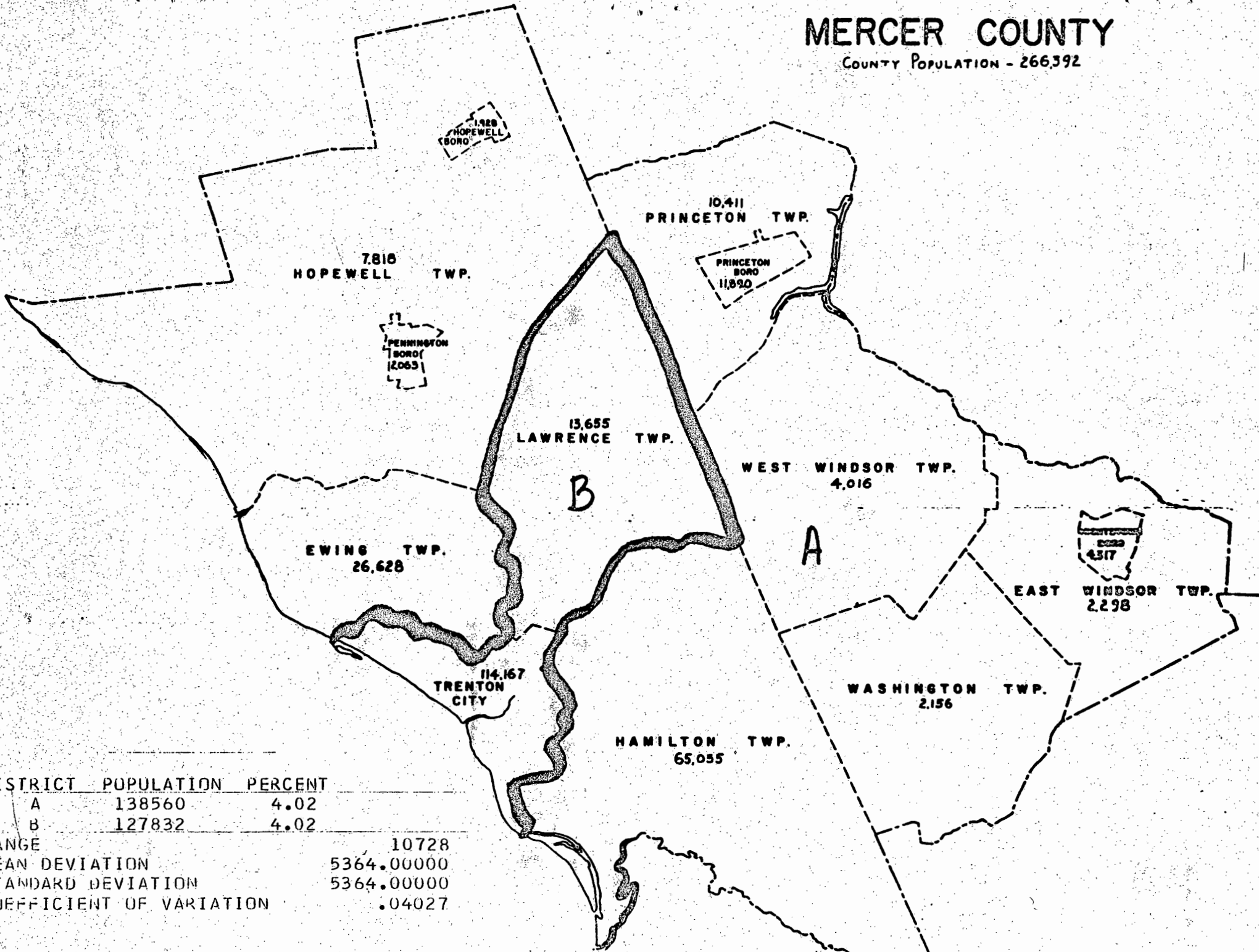
MUNICIPALITY	POPULATION
HAMILTON	65035
EWING	26628
PRINCETON TWP. PRINCETON BOR	22301
HOPEWELL TWP AND BOR PENNINGT	11809
EAST WINDSOR HIGHSTOWN	6615
WEST WINDSOR	4016
WASHINGTON	2156

DISTRICT 6B

MUNICIPALITY	POPULATION
TRENTON	114167
LAWRENCE	13665

MERCER COUNTY

COUNTY POPULATION - 266,392



DISTRICT	POPULATION	PERCENT
A	138560	4.02
B	127832	4.02
RANGE		10728
MEAN DEVIATION		5364.00000
STANDARD DEVIATION		5364.00000
COEFFICIENT OF VARIATION		.04027

STATE OF NEW JERSEY
 APPORTIONMENT COMMISSION
 REDISTRICTING PLANS
 7 SENATE DISTRICT

DISTRICT	POPULATION	PERCENT
#7B	144094	0.36
#7A	143985	0.44
#7C	145777	0.80
RANGE		1792
MEAN DEVIATION		772.00000
STANDARD DEVIATION		820.27295
COEFFICIENT OF VARIATION		0.00567

DISTRICT #7A

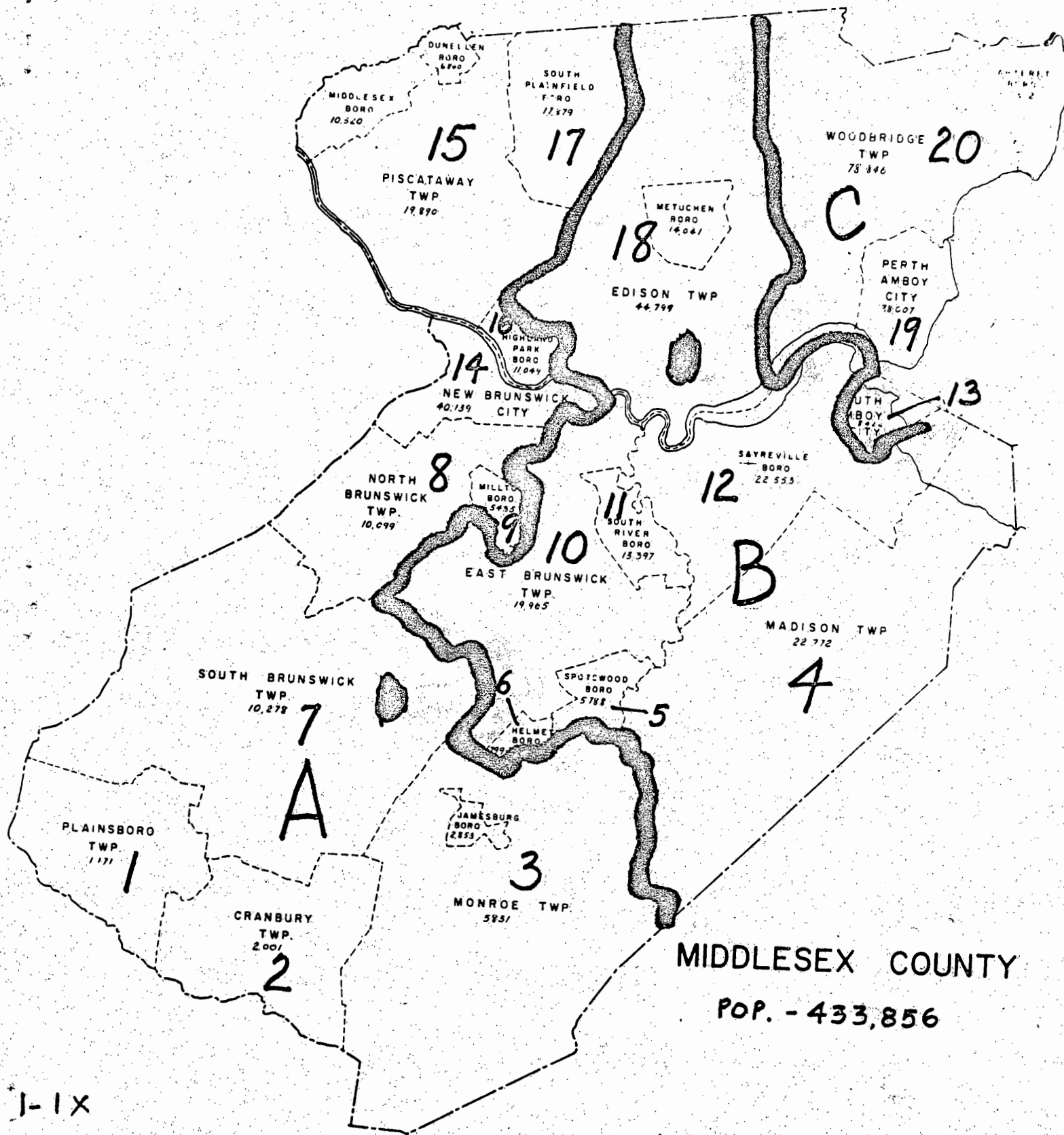
MUNICIPALITY	POPULATION
NEWBRUNSWICK	40139
PISCATAWAY MIDDLESEX DUNELLE	37250
SOUTHPLAINFIELD	17879
HIGHLANDPARK	11049
SOUTHBRUNSWICK	10278
NORTHBRUNSWICK	10099
MONROE JAMESBURG	8684
MILLTOWN	5435
CRANBURY	2001
PLAINSBORO	1171

DISTRICT #7B

MUNICIPALITY	POPULATION
EDISON NETUCHEN	58840
MADISON	22772
SAYREVILLE	22553
EASTBRUNSWICK	19965
SOUTH RIVER	13397
SPOTSWOOD	5788
HELMETTA	779

DISTRICT #7C

MUNICIPALITY	POPULATION
WOODBIDGE CARTERET	99348
PERTHAMBOY	38007
SOUTHAMBOY	8422



MIDDLESEX COUNTY
 POP. - 433,856

1-1X

DISTRICT	POPULATION	PERCENT
07B	144054	0.36
07A	143985	0.44
07C	145777	0.80

RANGE	1792
MEAN LEVIATION	772.00000
STANDARE DEVIATION	820.27295
COEFFICIENT OF VARIATION	0.00567

DISTRICT 8

Somerset County

STATE OF NEW JERSEY
 APPORTIONMENT COMMISSION
 REDISTRICTING PLANS
 9 SENATE DISTRICT

1

DISTRICT	POPULATION	PERCENT
09C	167917	0.10
09B	167784	0.18
09A	168554	0.28

RANGE	770
MEAN DEVIATION	312.66650
STANDARD DEVIATION	336.04761
COEFFICIENT OF VARIATION	0.00200

DISTRICT 09A

MUNICIPALITY	POPULATION
ELIZABETH	107698
LINDEN	39931
ROSELLE PARK	12546
KENILWORTH	8379

DISTRICT 09B

MUNICIPALITY	POPULATION
UNION	51499
WESTFIELD	31447
SUMMIT	23677
HILL SIDE	22304
SPRINGFIELD	14467
NEWPROVIDENCE	10243
BERKELEY HGT S	8721
GARWOOD	5426

DISTRICT 09C

MUNICIPALITY	POPULATION
SCOTCHPLAINS FANWOOD PLAINFI	71784
RAHWAY	27699
CRANFORD	26424
ROSELLE	21032
CLARK	12195
MOUNTAIN SIDE	6325
WINFIELD	2458

UNION COUNTY

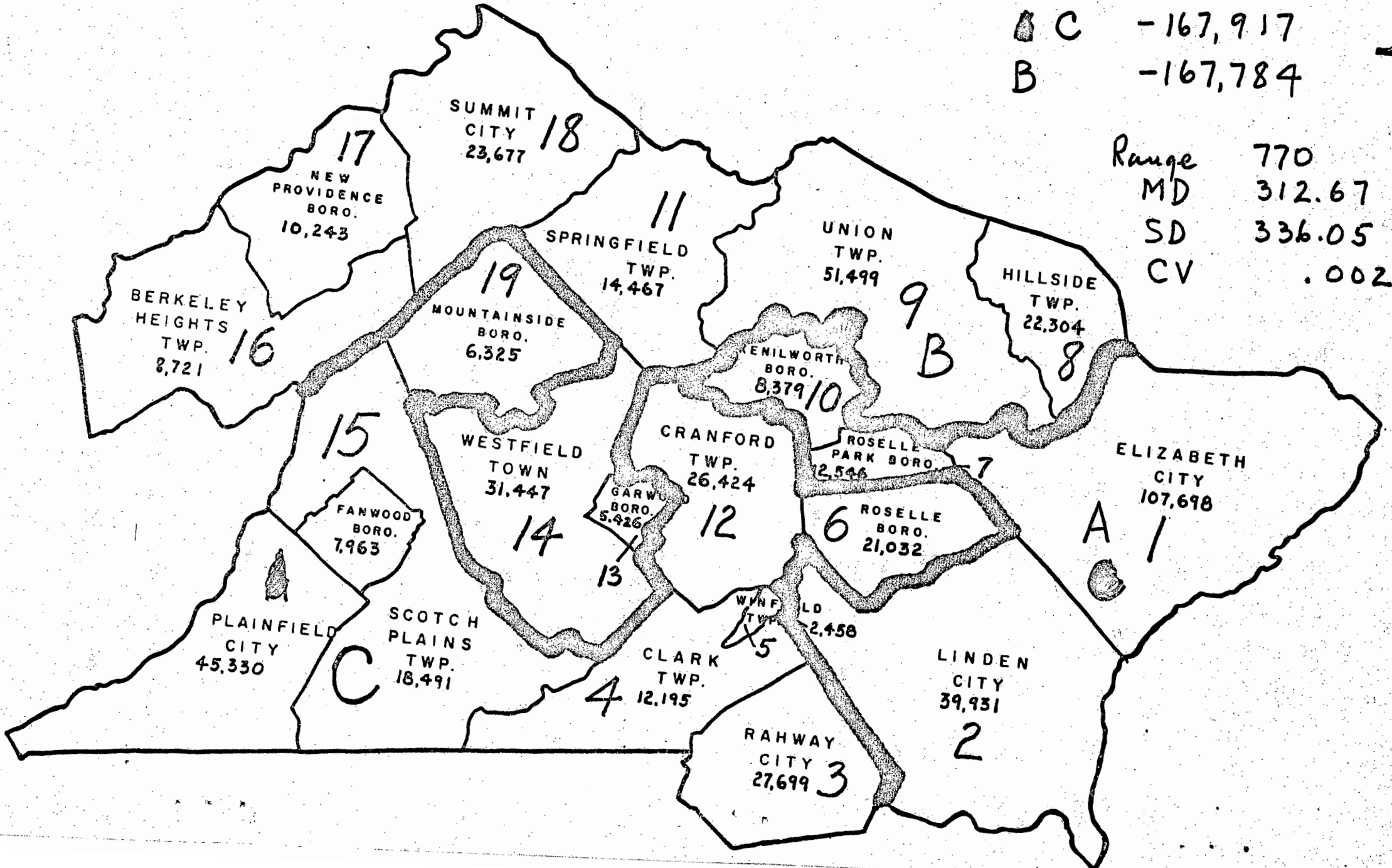
POP. - 504,255

M 12

I

- A - 168,554
- ▲ C - 167,917
- B - 167,784

Range 770
 MD 312.67
 SD 336.05
 CV .00200



STATE OF NEW JERSEY
 APPORTIONMENT COMMISSION
 REDISTRICTING PLANS
 10 SENATE DISTRICT

MAP 1
 REF 58

DISTRICT	POPULATION	PERCENT
10A	130810	0.0
10B	130810	0.0
RANGE		0
MEAN DEVIATION		0.0
STANDARD DEVIATION		0.0
Coefficient of VARIATION		0.0

DISTRICT 10A		POPULATION
MUNICIPALITY		
10	MORRISTOWN MORRISTWP	29804
12	PARSIPPANYTROYHILLS	25557
8	MADISON	15122
15	DENVILLE	10632
35	BOUNTONTOWN	7981
18	RANDOLPH	7295
16	ROCKAWAYBORO	5413
14	MORRISPLAINS	4703
3	MENDHAMBORO MENDHANTWP	4627
36	MOUNTAINLAKES	4037
21	MINEHILL	3362
1	WASHINGTON	3330
2	CHESTERBORO CHESTERTWP	3181
4	HARDING	2683
28	BOUNTONTWP	1998
17	VICTORYGARDENS	1085

DISTRICT 10B		POPULATION
MUNICIPALITY		
19	DOVER	13034
32	PEQUANNOCK	10553
27	ROCKAWAYTWP	10356
22	ROXBURY	9983
7	CHATHAMBORO	9517
13	HANOVER	9329
9	FLORHAM PARK	7222
26	JEFFERSON	6884
34	MONTVILLE	6772
33	LINCOLN PARK	6048
6	CHATHAMTWP	5931
5	PASSAIC	5537
30	BUTLER	5414
20	WHARTON	5006
29	KILLEEN	4431
11	EAST HANOVER	4379
25	MOUNTCLIVE	3807
24	NETCONG	2765
31	RIVERDALE	2596
23	MOUNT ARLINGTON	1246

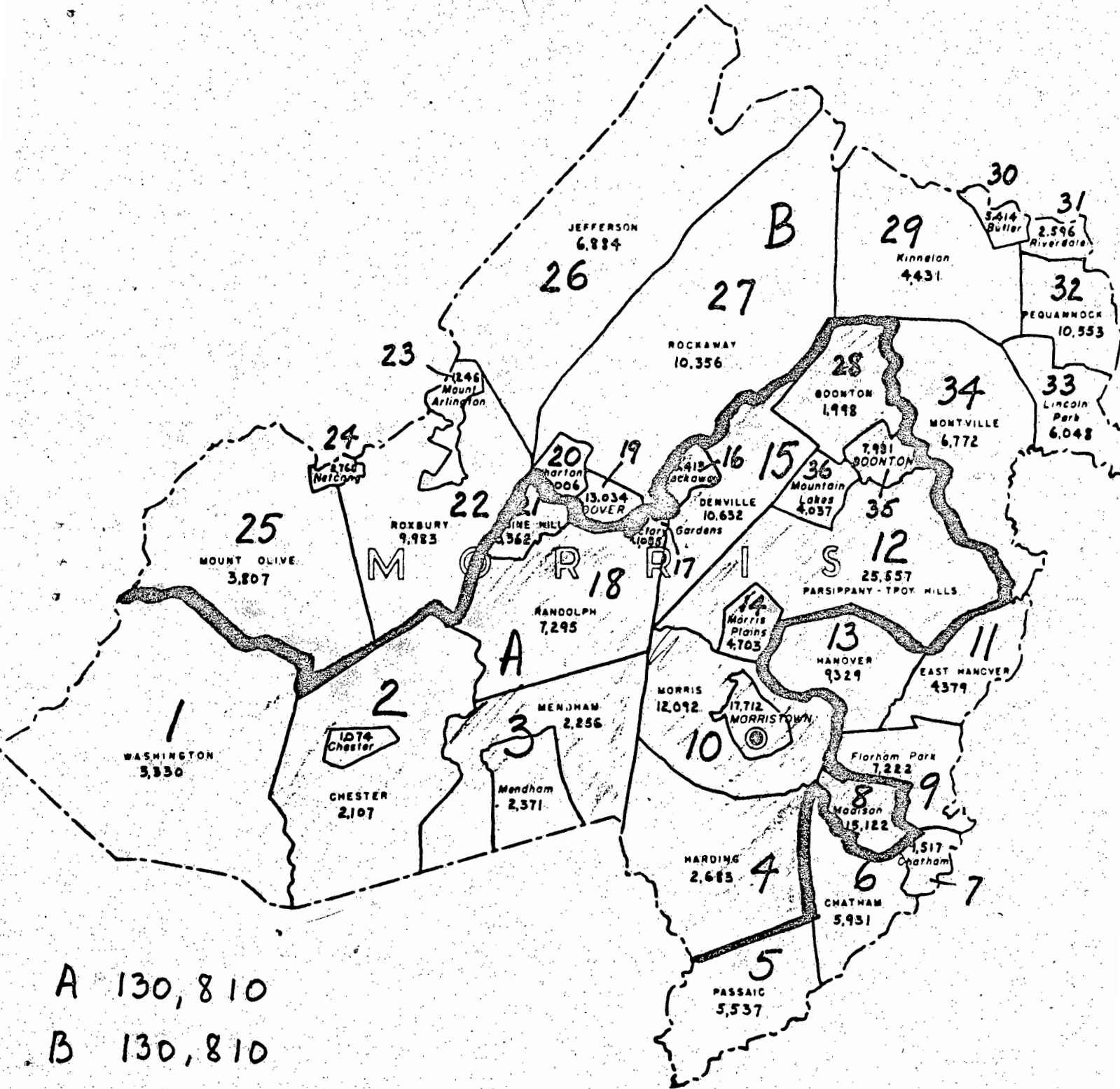
Preliminary

M-58

FS 4

MORRIS COUNTY

POP. - 261,620



A 130,810

B 130,810

Range O

1

STATE OF NEW JERSEY
 APPORTIONMENT COMMISSION
 REDISTRICTING PLANS
 11 SENATE DISTRICT

DISTRICT	POPULATION	PERCENT
011E	149372	2.96
011D	153623	0.20
011F	150812	2.02
011A	160293	4.14
011B	162631	5.66
011C	146814	4.62
RANGE		15817
MEAN DEVIATION		5025.16406
STANDARD DEVIATION		5736.19922
COEFFICIENT OF VARIATION		0.03727

DISTRICT 011A
 MUNICIPALITY

MUNICIPALITY	POPULATION
NEWARKWEST	82154
NEWARKEAST	78139

DISTRICT 011B
 MUNICIPALITY

MUNICIPALITY	POPULATION
NEWARKSOUTH	81901
NEWARKCENTRAL	80730

DISTRICT 011C
 MUNICIPALITY

MUNICIPALITY	POPULATION
NEWARKNORTH	82296
BELLEVILLE	35005
NUTLEY	29513

DISTRICT 011D
 MUNICIPALITY

MUNICIPALITY	POPULATION
EASTORAGE	77259
BLOOMFIELD	51867
SOUTHORANGE	16175
GLENRIDGE	8322

DISTRICT 011E
 MUNICIPALITY

MUNICIPALITY	POPULATION
MONTCLAIR	43129
WESTORAGE	39895
ORANGE	35789
CEDARGROVE	14603
VERONA	13782
ESSEXFELLS	2174

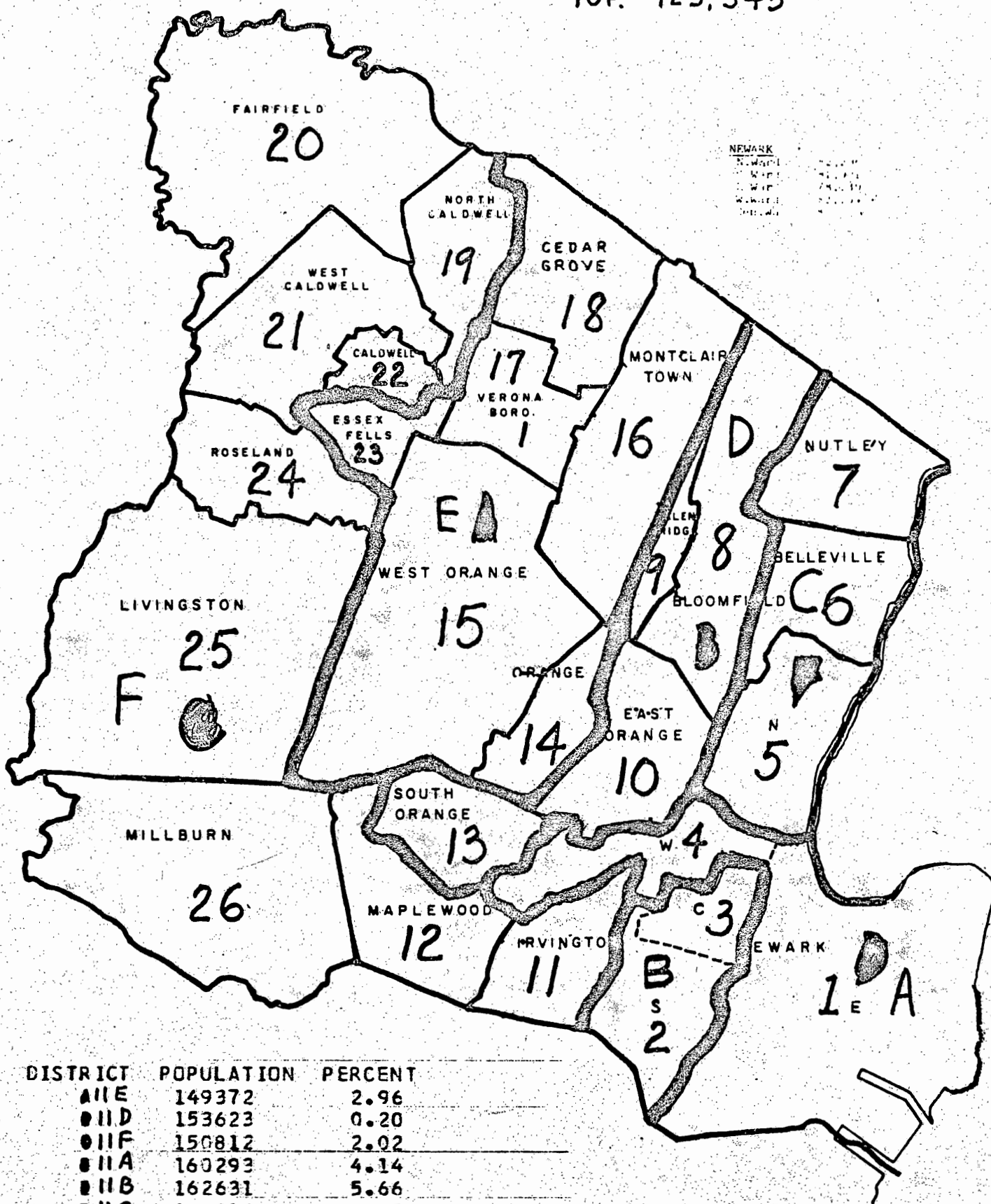
DISTRICT 011F
 MUNICIPALITY

MUNICIPALITY	POPULATION
IRVINGTON	59379
MAPLEWOOD	23977
LIVINGSTON	23124
MILLBURN	18799
WESTCALDWELL	8314
CALDWELL	6942
NORTHCALDWELL	4163
FAIRFIELD	3310
ROSELAND	2804

ESSEX COUNTY

POP. 923,545

NEWARK
Newark
Newark
Newark
Newark



DISTRICT	POPULATION	PERCENT
II E	149372	2.96
II D	153623	0.20
II F	150812	2.02
II A	160293	4.14
II B	162631	5.66
II C	146814	4.62

RANGE 15817
 MEAN DEVIATION 5025.16406
 STANDARD DEVIATION 5736.19922
 COEFFICIENT OF VARIATION 0.03727

STATE OF NEW JERSEY
 APPORTIONMENT COMMISSION
 REDISTRICTING PLANS
 12-SENATE DISTRICT

1

DISTRICT	POPULATION	PERCENT
012D	146293	4.19
012B	145298	4.04
012C	193341	5.43
012A	165802	4.59
RANGE		20504
MEAN DEVIATION		6808.00000
STANDARD DEVIATION		8184.00000
COEFFICIENT OF VARIATION		0.05360

DISTRICT 012A

MUNICIPALITY	POPULATION
BAYORNE	74215
JERSEYCITYWARDB	46649
JERSEYCITYWARDA	44938

DISTRICT 012B

MUNICIPALITY	POPULATION
UNIONCITY	52180
JERSEYCITYWARDC	48394
JERSEYCITYWARD0	44724

DISTRICT 012C

MUNICIPALITY	POPULATION
HOBOKEN	48441
JERSEYCITYWARDF	47936
JERSEYCITYWARDE	43460
WEEHAWKEN	13504

DISTRICT 012D

MUNICIPALITY	POPULATION
NORTHBERGEN	42387
KEARNY	37472
WESTNEWYORK	35547
SECAUCUS	12154
HARRISON	11743
GUTTENBERG	5118
EASTNEWARK	1872

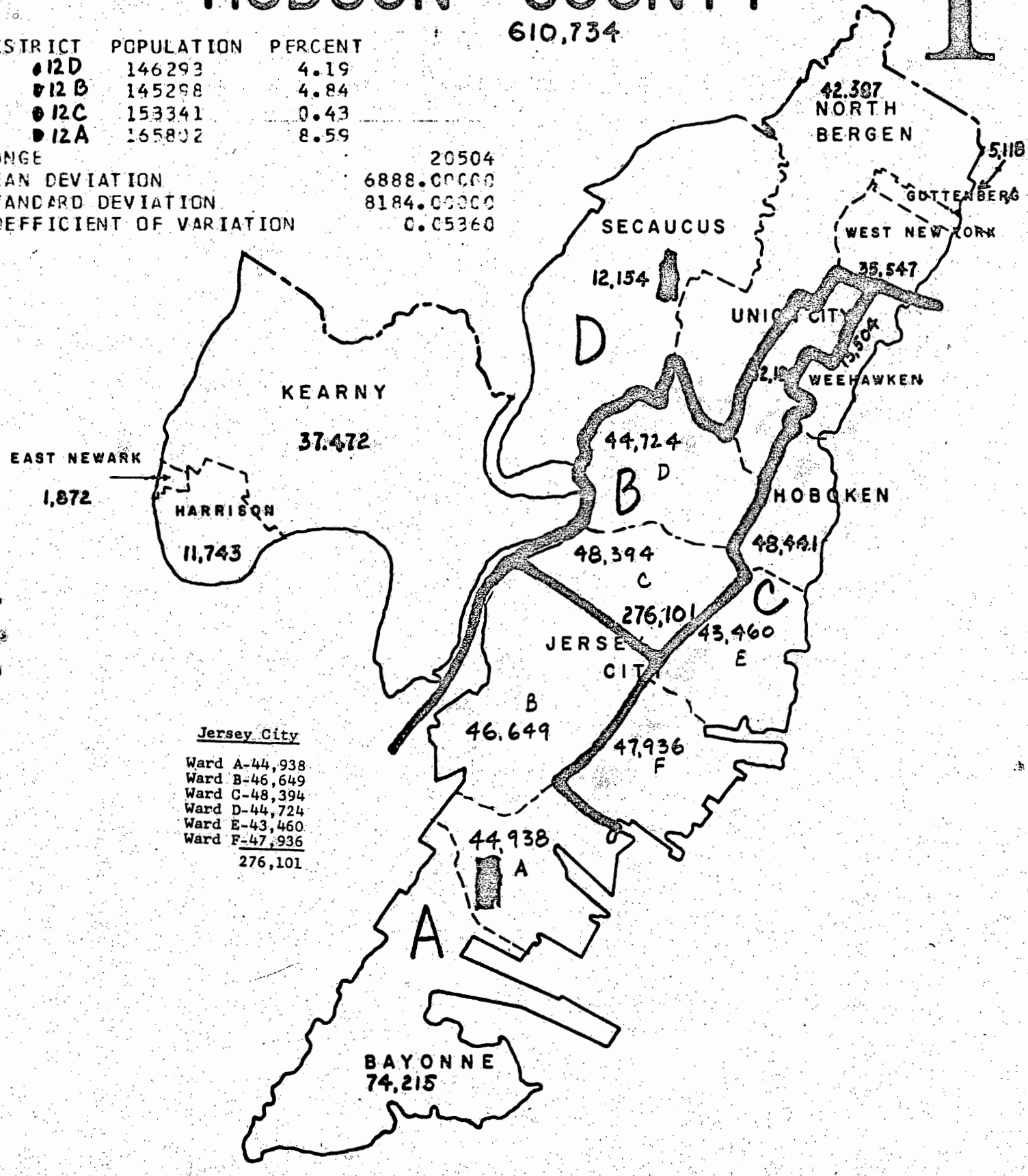
HUDSON COUNTY

610,734

1

DISTRICT	POPULATION	PERCENT
12D	146293	4.19
12B	145298	4.84
12C	153341	0.43
12A	165802	8.59

RANGE	20504
MEAN DEVIATION	6888.00000
STANDARD DEVIATION	8184.00000
COEFFICIENT OF VARIATION	0.05360



Jersey City
 Ward A-44,938
 Ward B-46,649
 Ward C-48,394
 Ward D-44,724
 Ward E-43,460
 Ward F-47,936
 276,101

13th SENATE DISTRICT

DISTRICT 13A

Carlstadt Boro
East Rutherford Boro
Fairview Boro
Hackensack City
Little Ferry Boro
Lyndhurst Twp
Moonachie Boro
North Arlington Boro
Ridgefield Boro
Ridgefield Park Twp
Rutherford Boro
South Hackensack Twp
Wood-Ridge Boro

DISTRICT 13B

Alpine Boro
Bergenfield Boro
Cliffside Park Boro
Closter Boro
Cresskill Boro
Demarest Boro
Edgewater Boro
Englewood City
Englewood Cliffs Boro
Fort Lee Boro
Harrington Park Boro
Northvale Boro
Norwood Boro
Palisades Park Boro
Rockleigh Boro
Tenafly Boro

DISTRICT 13C

East Paterson Boro
Fair Lawn Boro
Garfield City
Hasbrouck Heights Boro
Lodi Boro
Maywood Boro
Saddle Brook Twp
Teterboro Boro
Wallington Boro

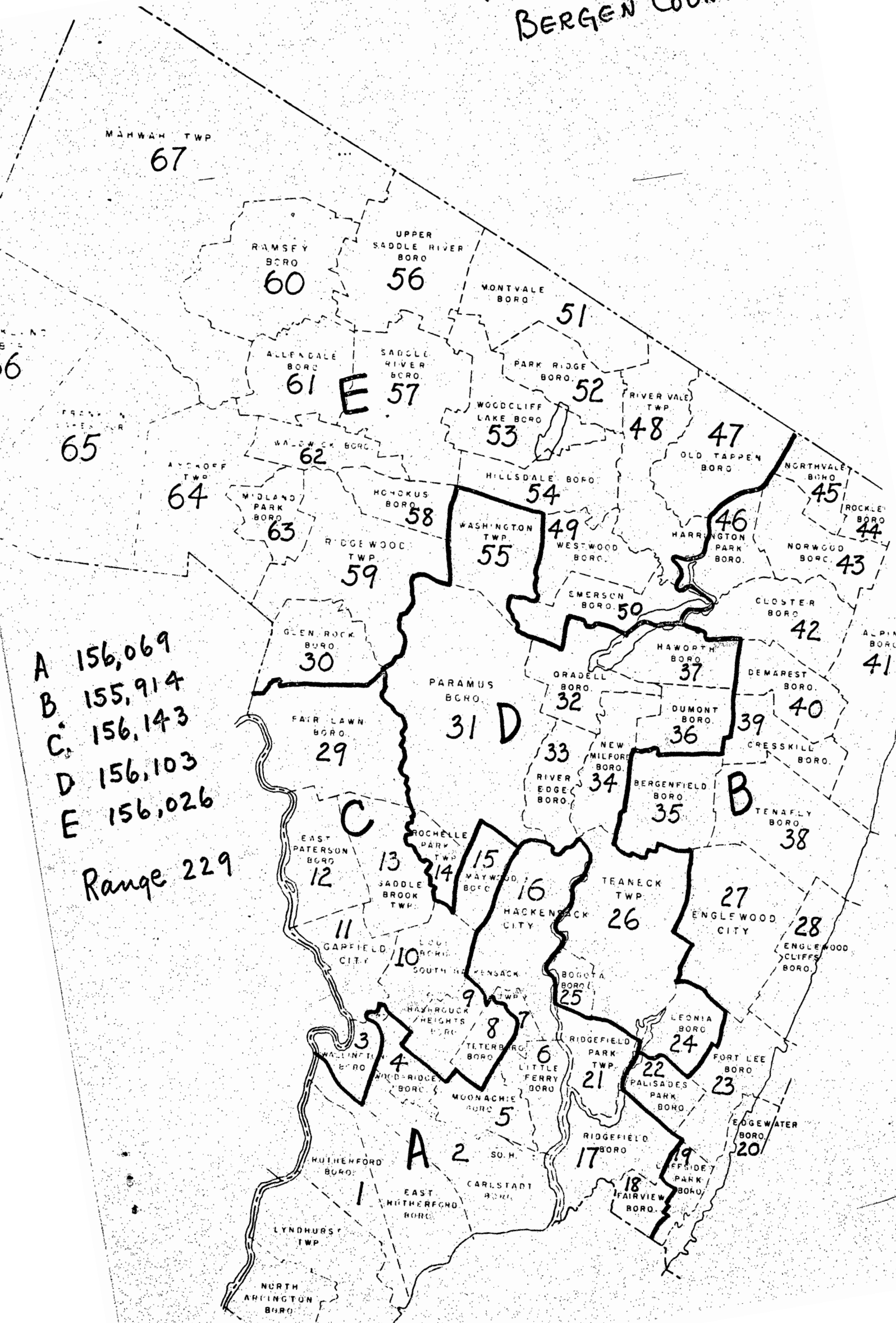
DISTRICT 13D

Bogota Boro
Dumont Boro
Haworth Boro
Leonia Boro
New Milford Boro
Oradell Boro
Paramus Boro
River Edge Boro
Rochelle Park Twp
Teaneck Twp
Washington Twp

DISTRICT 13E

Allendale Boro
Emerson Boro
Franklin Lakes Boro
Glen Rock Boro
Hillsdale Boro
Hohokus Boro
Mahwah Twp
Midland Park Boro
Montvale Boro
Oakland Boro
Old Tappan Boro
Park Ridge Boro
Ramsey Boro
Ridgewood Twp
River Vale Twp
Saddle River Boro
Upper Saddle River Boro
Waldwick Boro
Westwood Boro
Woodcliff Lake Boro
Wyckoff Twp

13 SENATE DISTRICTS BERGEN COUNTY



A 156,069
 B 155,914
 C 156,143
 D 156,103
 E 156,026
 Range 229

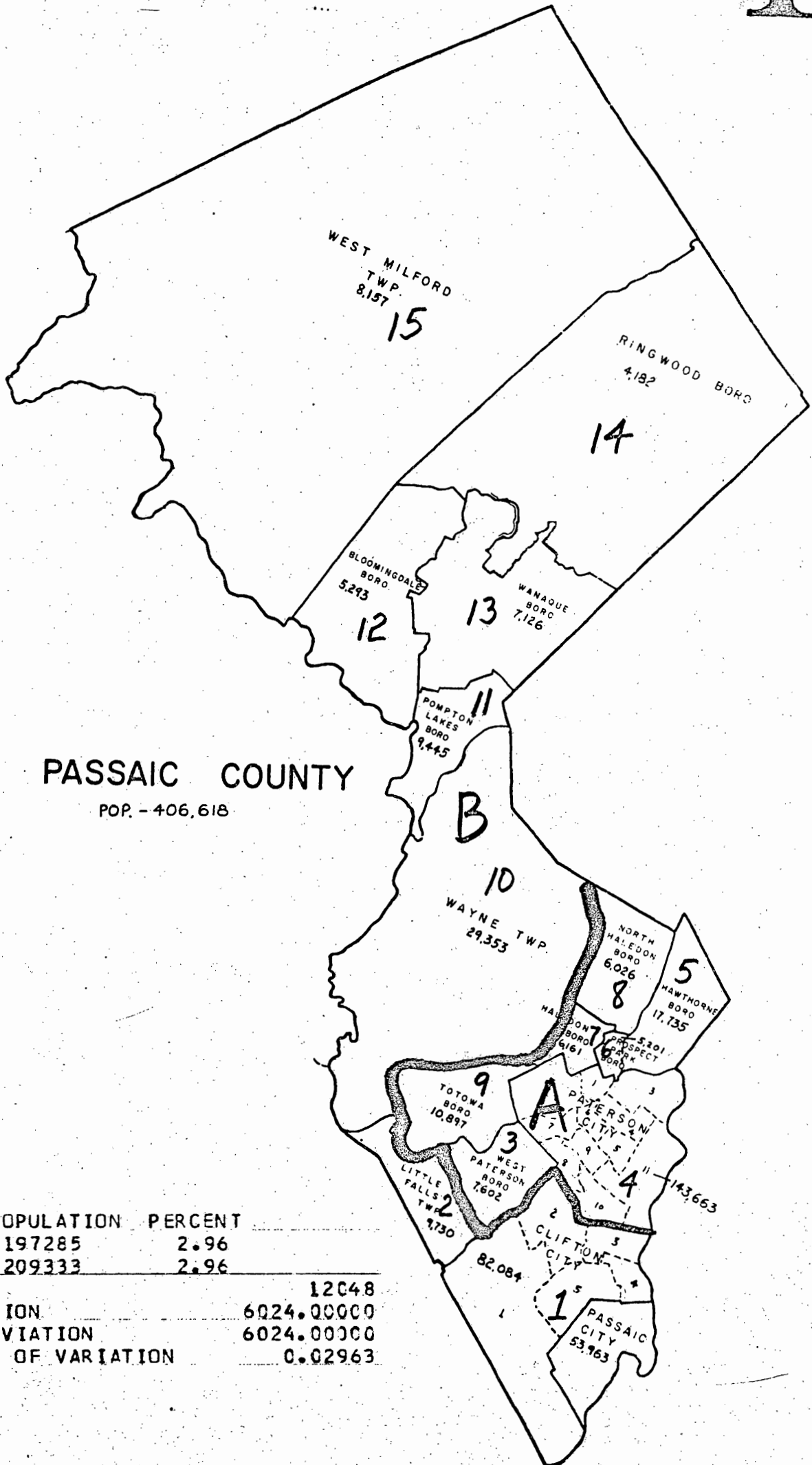
STATE OF NEW JERSEY
 APPORTIONMENT COMMISSION
 REDISTRICTING PLANS
 — 14 SENATE DISTRICT

1

DISTRICT	POPULATION	PERCENT
A	197285	2.96
B	209333	2.96
RANGE		12048
MEAN DEVIATION		6024.00000
STANDARD DEVIATION		6024.00000
COEFFICIENT OF VARIATION		0.02963

DISTRICT A		
MUNICIPALITY		POPULATION
PATERSON		143663
HAWTHORNE		17735
TOTOWA		10897
WESTPATERSON		7602
HALEDON		6161
NORTHHALEDON		6026
PROSPECTPARK		5201

DISTRICT B		
MUNICIPALITY		POPULATION
PASSAIC	DLIFTON	136047
WAYNE		29353
LITTLEFALLS		9730
POMPTONLAKES		9445
WESTMILFORD		8157
WANAQUE		7126
BLOOMINGDALE		5293
RINGWOOD		4182



PASSAIC COUNTY

POP. - 406,618

DISTRICT	POPULATION	PERCENT
A	197285	2.96
B	209333	2.96

RANGE	12048
MEAN DEVIATION	6024.00000
STANDARD DEVIATION	6024.00000
COEFFICIENT OF VARIATION	0.02963

DISTRICT 15

Sussex County
Warren County
Hunterdon County